

Parcel Id	Name	2018	2019		Res Pct	Prp Cls	O C	R S S	T C	Account Nbr
		Total Av	Land Av	Total Av						
106.05-1-40.2	13430 County Route 123 LLC	210,600	47,200	210,600	0	421	1			
106.05-1-23	3P's & E LLC	216,500	141,400	216,500	0	260	W	1		
* 106.05-1-25	3Ps & E LLC	10,300	10,300	10,300	0	311	1			
97.15-2-51	7261 Eggleston Lane LLC	319,100	230,300	319,100	0	260	W	1		
97.15-2-52.2	7311 Eggleston Lane LLC	646,200	208,000	646,200	0	210	W	1		
106.05-1-59	Abbey, Jay	252,900	151,900	252,900	0	210	W	1		
98.00-1-29.2	Adair, Gerald R.	261,800	45,600	261,800	0	240	1			
105.09-1-17	Adair, John H.	184,400	89,600	184,400	0	260	W	1		
105.14-1-9.2	Adams, Frederick	19,200	4,600	19,200	0	312	1			
105.14-1-13	Adams, Frederick	184,400	66,900	184,400	0	210	W	1		
105.19-2-2	Adams Family Trust	351,400	132,300	351,400	0	210	W	1		
105.19-2-21.6	Adams Family Trust	20,800	20,800	20,800	0	311	1			
105.19-1-62	Adsit, Malcolm B.	11,600	11,600	11,600	0	311	1			
106.09-2-58	Agaciewski, Marianne	60,200	15,800	60,200	0	210	1			
105.00-1-61	Alamed, John M.	1,800	1,800	1,800	0	311	1			
105.00-1-63	Alamed, John M.	136,500	130,500	136,500	0	270	W	1		
105.14-1-12	Alamed, John M.	171,000	94,100	171,000	0	210	W	1		
105.13-1-23.211	Albanese, Thomas A.	400	400	400	0	311	1			
105.13-1-23.22	Albanese, Thomas A.	210,200	204,300	210,200	0	312	W	1		
106.00-1-2.12	Alden, Michael P.	202,500	43,700	202,500	0	210	1			
105.08-1-10.1	Alfieri, Joseph S.	307,495	105,000	307,495	0	210	W	1		
106.09-2-60	Aliasso, Robert E. Jr.	221,700	78,500	247,900	0	240	1			
* 106.09-2-64	Aliasso, Robert E. Jr.	10,100	10,100	10,100	0	311	1			
* 106.09-3-2	Aliasso, Robert E. Jr.	102,100	19,200	19,200	0	300	1			
105.08-1-27.1	Allen, Douglas	700,000	700,000	700,000	0	311	W	1		
105.07-1-36.8	Allen, Mary L.	417,100	316,500	417,100	0	210	W	1		
105.12-1-16	Allen, Rex	110,900	18,900	110,900	0	210	1			
106.00-1-10.1	Ambeau, Lawrence	264,500	174,600	264,500	0	240	1			
106.00-1-10.2	Ambeau, Thomas J.	268,200	29,600	268,200	0	210	1			
106.09-3-3	Ames, Cheryl A.	104,000	19,800	104,000	0	210	1			
105.19-3-39	Amico, John M.	138,500	19,300	138,500	0	260	1			
106.09-3-46	Anderson, Eric C.	107,500	33,500	107,500	0	240	1			
106.09-2-52	Anderson, Jennifer K.	105,800	24,600	105,800	0	210	1			
98.17-1-17	Angell, Donald E.	314,900	120,700	314,900	0	210	W	1		
98.14-1-63.12	Antonucci, David P.		35,000	35,000	0	320	1			
105.18-1-12	Arft, Marion Pinkney	14,700	12,900	14,700	0	312	1			
97.15-1-51	Argiropoulos, Mason T.	202,600	116,500	202,600	0	210	W	1		
<b>Page Totals</b>	<b>Parcels</b>	34	6,739,395	3,446,200	6,800,595					

Parcel Id	Name	2018	2019		Res Pct	Prp Cls	O C	R S	T C	Account Nbr
		Total Av	Land Av	Total Av						
105.12-1-22	Arms, Mary E.	120,400	22,000	120,400	0	210		1		
98.00-1-34.232	Arthur, Barbara J.	131,700	34,900	131,700	0	210		1		
98.14-1-18	Ashodian, Robert	466,800	253,400	466,800	0	210	W	1		
106.05-1-7.1	Atkinson, James	92,200	60,200	92,200	0	260		1		
106.05-1-7.2	Atkinson, Steven	67,300	59,300	67,300	0	312	W	1		
106.05-1-8.21	Atkinson, Steven	31,800	31,800	31,800	0	311		1		
105.19-3-5	Aubin, Mary Anne	38,900	33,900	38,900	0	312		1		
106.09-2-48	Aubin, Maryanne M.	76,200	39,200	76,200	0	240		1		
98.11-1-33	Augliano, Catherine	191,400	99,400	191,400	0	210	W	1		
105.19-1-32	Austin, Richard B.	157,900	90,900	157,900	0	260	W	1		
105.08-1-18.-207	Averill, Harriet J.	60,900	5,000	60,900	0	260	W	1		
105.08-1-18.-201	Averill, Janet B.	77,700	5,000	77,700	0	260	W	1		
105.08-1-18.-202	Averill, Janet B.	76,700	5,000	76,700	0	260	W	1		
106.00-1-58	Aversa, Brenda	92,900	79,500	92,900	0	416		1		
106.00-1-59	Aversa Trustee, Brenda	174,600	147,400	174,600	0	312		1		
105.07-1-9	Avery, Mark	213,400	123,300	213,400	0	260	W	1		
106.05-1-31.2	Ayen, Sherry A.	184,000	84,300	184,000	0	415	W	1		
106.00-1-32.1	Ayles, Alfred	157,000	41,700	157,000	0	210		1		
106.00-1-33	Ayles, Alfred	7,200	7,200	7,200	0	105		1		
98.00-1-33.81	Babcock, Paul H.	36,300	36,300	36,300	0	120		1		
98.00-1-39.1	Babcock, Paul H.	75,200	26,300	75,200	0	210		1		
98.00-1-39.3	Babcock, Paul H.	21,200	21,200	21,200	0	322		1		
105.00-1-23.3	Babson, Robert	50,400	27,400	50,400	0	260		1		
105.13-1-3	Bacik, Stephen	173,000	89,500	173,000	0	260	W	1		
105.18-1-61.1	Backus, Stanley S. III.	136,000	90,300	136,000	0	260	W	1		
105.13-1-39	Baginsky, Walter F.	170,600	120,200	170,600	0	260	W	1		
105.13-1-71	Baginsky, Walter F.	17,100	17,100	17,100	0	311		1		
105.12-1-32.11	Bahrs, David Ross	83,600	83,600	83,600	0	311	W	1		
105.19-3-38	Bailey, Joseph M.	39,700	22,100	39,700	0	260		1		
105.19-3-75	Bailey Clar, Christine	222,400	43,400	222,400	0	260	W	1		
105.19-3-74	Bailey-Clar, Christine	53,000	11,100	32,400	0	210	W	1		
105.19-3-25	Baker, Barbara	5,000	5,000	5,000	0	311		1		
99.13-1-11	Bank of New York Mellon	80,200	15,300	80,200	0	210		1		
105.00-1-29.2	Barber, Laurel H.	55,400	25,600	55,400	0	240		1		
105.07-1-36.2	Barker, Edward E.	432,500	266,800	432,500	0	210	W	1		
106.00-2-26	Barkley, Leroy R. II.	81,800	31,000	81,800	0	210		1		
106.05-1-43	Barnes, James P.	121,200	50,700	121,200	0	210		1		
<b>Page Totals</b>	<b>Parcels</b>	37	4,273,600	2,206,300	4,253,000					

Parcel Id	Name	2018	2019		Res Pct	Prp Cls	O C	R S	T C	Account Nbr
		Total Av	Land Av	Total Av						
105.18-1-2	Barnes Life Tenant, Wayne G.	14,400	14,400	14,400	0	311	1			
98.14-1-13	Barnes Trustee, Kurt D.	441,600	267,000	441,600	0	210	W	1		
106.00-2-30.-0227	Barney, Dona R.	30,500	5,000	30,500	0	260	W	1		
105.19-2-48	Barney, Donald M.	118,200	70,100	118,200	0	260	W	1		
106.00-2-18	Barney, George H. Jr.	182,300	115,200	182,300	0	112		1		
106.00-2-30.-0216	Barney, Jesse	11,700	5,000	11,700	0	260	W	1		
106.00-2-30.-0231	Barney, John A.	24,300	5,000	24,300	0	260		1		
111.08-1-3	Barney, Roger C. Jr.	80,700	32,700	80,700	0	210		1		
111.08-1-6	Barney, Roger C. Jr.	7,500	7,500	7,500	0	311		1		
106.00-2-30.-0220	Baron, Thomas	14,800	5,000	14,800	0	270	W	1		
105.18-1-1.12	Barr, Edward	3,500	3,500	3,500	0	311		1		
105.18-1-63.1	Barr, Margaret Yvonne	282,000	110,300	282,000	0	210	W	1		
105.19-3-18	Barr, Ronald	46,700	13,500	46,700	0	260		1		
105.18-1-90	Barr, Yvonne	20,000	20,000	20,000	0	311		1		
105.13-1-60	Barrett, James P.	237,100	91,700	237,100	0	260	W	1		
105.13-1-78.5	Barrett, James P.	16,300	16,300	16,300	0	311		1		
106.09-3-17	Bartholomew, Amy	173,200	31,600	173,200	0	210		1		
106.09-2-39	Bartholomew, Bruce	86,700	13,100	86,700	0	210		1		
106.00-2-30.-0207	Bartlett, Terese	22,700	5,000	22,700	0	270	W	1		
99.13-1-20	Basar, Deborah L.	62,600	33,600	62,600	0	210		1		
105.08-1-8.5	Battista, Mark	23,300	23,300	23,300	0	322		1		
105.08-1-12	Battles, Gary	268,600	162,900	268,600	0	210	W	1		
106.00-1-24	Beattie, Julia A.	105,200	27,700	105,200	0	210		1		
105.19-2-21.4	Bebernes, Jeffrey L.	302,700	168,200	302,700	0	260	W	1		
106.00-2-27	Beckstead, Chas C.	55,300	28,400	55,300	0	210		1		
98.00-1-24.431	Bedford Creek Properties LLC	88,700	88,700	88,700	0	322		1		
98.11-1-24.1	Bedor, W Junior.	265,300	99,600	265,300	0	210	W	1		
106.00-1-12	Behan, John J.	3,400	3,400	3,400	0	314		1		
105.19-2-53.1	Behner, Barbara	150,000	66,000	150,000	0	210	W	1		
105.19-2-51	Behner, Douglas E.	296,500	148,700	296,500	0	210	W	1		
105.00-1-17.1	Beikirch Life Tenant, Edward S.	204,800	77,800	204,800	0	210		1		
105.00-1-8	Bell, Richard Jr.	60,700	18,400	60,700	0	210		1		
97.19-1-3.7	Belleville Henderson CSD	13,800	13,800	13,800	0	330		8		
98.00-1-36.24	Belleville Henderson CSD	10,400	10,400	10,400	0	311		8		
105.00-1-28	Belleville Henderson CSD	2,500	2,500	2,500	0	330		8		
106.00-2-7	Belleville Henderson CSD	1,000	1,000	1,000	0	330		8		
99.13-1-14.4	Bellinger, Linda	56,200	16,100	56,200	0	210		1		
<b>Page Totals</b>	<b>Parcels</b>	37	3,785,200	1,822,400	3,785,200					

Parcel Id	Name	2018	2019		Res Pct	Prp Cls	O C	R S	T C	Account Nbr
		Total Av	Land Av	Total Av						
105.19-2-53.2	Bellinger, Michael	56,600	29,900	56,600	0	270	1			
106.00-2-38.3	Bellucci, Lawrence J.	43,300	43,300	43,300	0	311	W	1		
105.12-1-3	Benoit, Richard	342,800	145,700	342,800	0	210	W	1		
98.11-1-45.1	Bens Cove Association LLC	83,100	54,400	83,100	0	312	W	1		
105.07-1-33	Berg, Kathrin	161,300	97,300	161,300	0	260	W	1		
106.00-2-30.-0240	Besanson, Allen	28,200	5,000	28,200	0	260		1		
97.15-1-57	Beshures, William C. Jr.	260,000	118,400	260,000	0	260	W	1		
106.00-2-5.1	Beutel, Jennifer	119,900	28,500	119,900	0	210		1		
105.13-1-12.1	Biazzo, Kris	186,600	125,500	186,600	0	260	W	1		
98.11-1-12	Bickel, Gerald W.	395,900	166,000	395,900	0	210	W	1		
105.08-1-28	Bickford, Franklin R.	255,600	160,600	255,600	0	260	W	1		
105.08-1-27.31	Bickford, Nancy K.	286,600	161,700	286,600	0	260	W	1		
105.19-3-26	Bierer, Donald R.	54,000	14,300	54,000	0	260		1		
98.50-1-52	Bigelow, Jeffrey L.	166,400	79,800	166,400	0	210	W	1		
106.05-1-39.2	Bill Saiff's West View Lodge &	367,800	69,400	367,800	0	418		1		
106.05-1-50	Bill Saiff's West View Lodge &	265,400	162,400	265,400	0	570	W	1		
97.15-1-54	Biondolillo, Julie A.	87,500	40,100	87,500	0	210		1		
98.14-1-72.4	Bisbort, Curtis W.	1,783,600	298,100	1,783,600	0	210	W	1		
106.00-1-26	Bisbort, Curtis W.	82,500	82,500	82,500	0	105		1		
106.00-1-38.1	Bisbort, Curtis W.	349,600	270,600	349,600	0	120		1		
105.19-1-26	Bishop Co-Trustee, Joseh E.	17,400	10,700	17,400	0	271		1		
106.09-1-71	Bishopric, Elizabeth E.	338,500	155,600	338,500	0	260	W	1		
105.09-1-12	Bisig, Robert J. Jr.	39,800	39,800	39,800	0	322		1		
105.13-1-78.3	Bisig, Robert J. Jr.	31,000	31,000	31,000	0	322		1		
106.00-1-36.2	Bisig, Robert J. Jr.	111,600	35,300	111,600	0	240		1		
98.50-1-19	Black, Samuel J.	86,900	36,100	86,900	0	260		1		
98.00-1-28.3	Blackwell, Mark R.	213,500	43,400	213,500	0	210		1		
106.09-2-8	Blair, Bobbie J.	67,300	16,000	67,300	0	210		1		
97.19-1-10	Blincoe, Patti D.	201,300	146,200	201,300	0	260	W	1		
98.14-1-9	Blount, Cynthia A.	621,000	264,700	621,000	0	280	W	1		
105.09-1-14	Blumetti Albanese Family Trust	91,900	89,600	91,900	0	312	W	1		
105.09-1-15	Blumetti Albanese Family Trust	178,600	91,000	178,600	0	260	W	1		
105.13-1-1	Blumetti Albanese Family Trust	89,600	89,600	89,600	0	311	W	1		
105.14-1-5.1	Bolton, Dale R.	163,700	91,400	163,700	0	260	W	1		
98.00-1-24.1	Bolton, Gene P.	232,400	32,400	232,400	0	210		1		
98.00-1-24.41	Bolton, Gene P.	49,100	49,100	49,100	0	120		1		
106.00-2-40	Bolton, Trevor A.	122,000	29,600	122,000	0	210		1		
<b>Page Totals</b>	<b>Parcels</b>	37	8,032,300	3,405,000	8,032,300					

Parcel Id	Name	2018	2019		Res Pct	Prp Cls	O C	R S	T C	Account Nbr
		Total Av	Land Av	Total Av						
105.14-1-6	Bolton Revoc Trst Trste, Melanie M.	333,100	91,300	333,100	0	210	W	1		
105.14-1-7	Bolton Revoc Trst Trste, Melanie M.	51,300	48,400	51,300	0	312	W	1		
105.14-1-5.2	Bolton Trustee, Melanie M.	3,700	3,700	3,700	0	311		1		
105.19-3-6	Bommelje, Thomas W.	59,900	3,900	59,900	0	210		1		
105.19-2-47	Bommelje, William E.	160,200	68,500	160,200	0	210	W	1		
105.19-2-52	Bommelji, Thomas W.	3,100	3,100	3,100	0	311	W	1		
105.13-1-27	Bond, Michael P.	196,900	121,800	196,900	0	260	W	1		
98.14-1-24.21	Bonisteel, William J.	120,200	61,500	120,200	0	312	W	1		
98.14-1-24.3	Bonisteel, William J.	55,500	55,500	55,500	0	311	W	1		
98.14-1-28	Bonisteel, William J.	588,800	292,500	588,800	0	210	W	1		
98.14-1-29.1	Bonisteel, William J.	38,700	21,400	38,700	0	312		1		
98.14-1-29.2	Bonisteel, William J.	4,000	4,000	4,000	0	311		1		
105.00-1-42	Bonnell, Anna Marie	89,000	23,300	89,000	0	210		1		
105.09-1-36	Bosco, Mark A.	232,500	127,600	232,500	0	260	W	1		
105.09-1-37	Bosco, Mark A.	125,600	125,500	125,600	0	312	W	1		
106.05-1-1.1	Bouculat, Martha H.	35,700	35,700	35,700	0	311		1		
106.05-1-61.2	Bouculat, Patrick F.	272,200	117,500	272,200	0	210	W	1		
106.05-1-63	Bouculat, Patrick F.	45,200	33,100	45,200	0	312		1		
106.05-1-24	Boutillier-Schwencke Living Tst	239,300	68,000	239,300	0	210	W	1		
97.15-1-23	Bouvier, Lawrence S.	147,200	74,200	147,200	0	260	W	1		
105.19-1-13	Bovee, Joel J.	6,200	6,200	6,200	0	311		1		
105.19-1-17	Bovee, Joel J.	61,100	18,100	61,100	0	312		1		
105.19-1-18	Bovee, Joel J.	12,600	10,700	12,600	0	312		1		
105.19-1-41	Bovee, Joel J.	142,700	78,100	142,700	0	210	W	1		
105.08-1-31	Bowering Co Trustee, Jean	428,900	348,500	428,900	0	260	W	1		
106.09-1-12	Bowman, Barbara A.	469,000	83,500	469,000	99	415		1		
97.19-1-3.22	Boxberger, Thomas E.	304,600	165,700	304,600	0	210	W	1		
105.18-1-40	Boyle, Joseph E.	380,600	151,600	380,600	0	210	W	1		
97.15-1-61.2	Brace, Maxwell III.	246,000	151,500	236,800	0	260	W	1		
97.15-1-24.116	Bradley, Thomas H. 3rd.	273,100	52,100	273,100	0	210		1		
105.18-1-80.1	Brandt, Donald C.	296,200	110,600	296,200	0	260	W	1		
98.14-1-63.8	Braswell, William	210,900	208,560	208,560	0	311		1		
111.08-1-13	Bray, Daniel L.	74,700	31,400	74,700	0	210		1		
105.13-1-56	Bray, James D.	137,400	87,400	137,400	0	260	W	1		
97.15-2-40	Breitung Salzer Association	319,500	146,400	319,500	0	260	W	1		
105.19-3-15.15	Brennan, Robert	88,900	14,300	88,900	0	260		1		
105.00-1-56.1	Brenon, Frances	70,200	26,600	70,200	0	210		1		
<b>Page Totals</b>	<b>Parcels</b>	37	6,324,700	3,071,760	6,313,160					

Parcel Id	Name	2018	2019		Res Pct	Prp Cls	O C	R S	T C	Account Nbr
		Total Av	Land Av	Total Av						
106.09-2-19.2	Briggs, Wm Jr.	20,600	20,600	20,600	0	105	1			
106.00-1-4	Briggs, Wm Duane Jr.	379,600	233,200	379,600	0	120	1			
105.12-1-17	Briot, Wayne E.	152,800	19,800	152,800	0	210	1			
98.50-1-45	Britton, Earl J. Jr.	9,900	5,400	9,900	0	312	W	1		
98.50-1-60	Britton, Earl J. Jr.	246,600	99,400	246,600	0	260	W	1		
106.09-1-74	Britton, Gary	256,800	64,800	256,800	0	260	W	1		
105.12-1-44	Britzke, Herman C.	202,700	46,800	202,700	0	210	1			
98.12-1-12.5-212	Brodie, Barbara R.	58,100	5,000	58,100	0	260	1			
98.12-1-12.3-206	Brodie, Robert	156,600	5,000	156,600	0	260	1			
98.12-1-12.3	Brodie, Robert O.	234,200	234,200	234,200	0	311	W	1		
105.14-1-25	Bronstad, Peter A.	158,400	62,300	158,400	0	210	W	1		
105.19-3-15.12-204	Brooks, Dennis	12,600	5,000	12,600	0	260	1			
105.19-3-15.8-202	Brooks, Dennis	27,100	5,000	27,100	0	260	1			
105.12-1-36.1	Brooks, Judy A.	51,600	24,900	51,600	0	210	1			
106.05-1-42	Brown, Alan S.	202,200	111,800	202,200	0	210	W	1		
98.00-1-57	Brown, David R. Jr.	81,200	29,900	81,200	0	210	1			
98.14-1-40	Brown, Dennis A.	439,000	250,300	439,000	0	210	W	1		
106.09-1-15.72	Brown, James P.	60,100	40,500	60,100	0	270	1			
97.15-1-17	Brown, Jay B	181,100	104,300	181,100	0	260	W	1		
105.00-1-44	Brown, Joy L.	121,400	86,200	121,400	0	270	1			
98.14-1-54	Brown, Linda A.	399,400	185,300	399,400	0	210	W	1		
98.14-1-63.3	Brown, Linda A.	37,800	18,400	37,800	0	312	1			
105.00-1-43	Brown, Marshall	129,300	26,700	129,300	0	210	1			
105.00-1-49.2	Brown, Martha Susan	150,100	27,300	84,100	0	210	1			
98.14-1-56	Brown, Michael H.	142,500	95,000	142,500	0	260	W	1		
97.15-1-37	Brown, Scott R.	215,200	123,200	215,200	0	260	W	1		
97.15-2-45	Brown, Terry L.	603,400	169,500	603,400	0	210	W	1		
105.18-1-22	Brown, Zofia	235,000	94,500	235,000	0	210	W	1		
98.50-1-35	Browne, Anthony M.	9,900	5,900	9,900	0	312	W	1		
98.50-1-55	Browne, Anthony M.	146,400	29,100	146,400	0	210	1			
106.00-2-30.-0233	Brutcher, Keitha	42,000	5,000	42,000	0	260	1			
105.08-1-17.2	Bryant, Louis Paul	277,200	208,600	277,200	0	210	W	1		
105.12-1-37	Budd, Howard	12,900	12,900	12,900	0	311	1			
105.12-1-38	Budd, Howard	13,500	12,500	13,500	0	312	1			
98.14-1-3.2	Bullard Original Trustee, Roger C.	406,700	406,700	406,700	0	311	W	1		
98.14-1-4	Bullard Original Trustee, Roger C.	549,400	378,600	549,400	0	210	W	1		
105.18-1-47	Bunnel, Leslie A.	209,900	97,000	209,900	0	260	W	1		
<b>Page Totals</b>	<b>Parcels</b>	37	6,633,200	3,350,600	6,567,200					

Parcel Id	Name	2018	2019		Res Pct	Prp Cls	O C	R S	T C	Account Nbr
		Total Av	Land Av	Total Av						
105.18-1-18	Bunnell, Timothy F.	33,400	12,300	33,400	0	270	1			
105.18-1-19	Bunnell, Timothy Francis	96,100	32,300	96,100	0	210	1			
105.19-3-15.12	Burdick, Douglas	62,000	29,600	62,000	0	312	W 1			
105.19-3-15.3	Burdick, Douglas	27,600	27,600	27,600	0	311	W 1			
105.19-3-15.8	Burdick, Douglas	68,800	19,500	68,800	0	260	1			
105.19-3-19	Burdick, Ray J.	80,500	11,500	80,500	0	210	1			
98.17-1-40.1	Buresch, Lyubomira D.	38,100	21,100	38,100	0	312	1			
98.00-1-33.9	Burger, Michael	26,700	26,700	26,700	0	311	1			
106.00-2-5.6	Burger, Michael	1,168,500	655,000	1,168,500	0	112	1			
106.00-2-30.-0209	Burger, Michael	6,900	5,000	6,900	0	312	W 1			
97.15-2-24	Burger, Michael R.	133,100	75,200	133,100	0	260	W 1			
97.15-2-24.-201	Burger, Michael R.	10,300	5,000	10,300	0	312	W 1			
97.15-2-29	Burger, Michael R.	64,300	15,800	64,300	0	260	1			
97.15-2-30	Burger, Michael R.	196,200	72,800	196,200	0	210	W 1			
106.00-1-6	Burger, Michael R.	2,200	2,200	2,200	0	323	1			
106.00-2-5.2	Burger, Michael R.	86,600	29,400	86,600	0	210	1			
106.00-2-54.2	Burger, Michael R.	38,300	38,300	38,300	0	105	1			
106.00-2-59.1	Burger, Michael R.	41,600	41,600	41,600	0	105	1			
106.00-2-59.2	Burger, Michael R.	55,500	42,200	55,500	0	120	1			
106.00-2-61	Burger, Michael R.	452,300	130,500	452,300	0	112	1			
106.00-2-62	Burger, Michael R.	992,700	279,700	992,700	0	105	1			
106.00-2-63	Burger, Michael R.	123,100	123,100	123,100	0	105	1			
98.50-1-18	Burns, Janice K.	212,000	102,200	212,000	0	260	W 1			
98.17-1-6.2	Burns, Kathleen A.	608,400	193,600	608,400	0	210	W 1			
97.15-2-8	Bushnell, Carol	63,500	63,500	63,500	0	311	W 1			
105.19-1-23	Butler, Heath R.	35,200	17,400	35,200	0	271	1			
97.19-1-6	Butler, Susan E.	516,400	289,900	516,400	0	210	W 1			
97.19-1-7.22	Butler, Susan E.	10,100	10,100	10,100	0	311	1			
97.19-1-24.681	Butler, Susan E.	21,400	21,400	21,400	0	311	1			
98.00-1-22.1	Butterville Properties LLC	319,400	286,200	319,400	0	120	1			
99.13-1-1.4	Butterville Properties LLC	224,300	224,300	224,300	0	105	1			
106.00-2-17	Butterville Properties LLC	627,900	331,600	627,900	0	112	1			
106.00-2-23.1	Butterville Properties LLC	106,600	34,100	106,600	0	210	1			
106.00-2-23.6	Butterville Properties LLC	30,700	30,700	30,700	0	105	1			
106.00-2-23.7	Butterville Properties LLC	221,700	221,700	221,700	0	105	1			
106.00-2-24.1	Butterville Properties LLC	403,300	188,300	403,300	0	120	1			
106.00-2-28.1	Butterville Properties LLC	502,400	229,100	502,400	0	280	1			

<b>Page Totals</b>	<b>Parcels</b>	37	7,708,100	3,940,500	7,493,100					
--------------------	----------------	----	-----------	-----------	-----------	--	--	--	--	--

Parcel Id	Name	2018	-----	2019	-----	Res Pct	Prp Cls	O C	R S	T C	Account Nbr
		Total Av	Land Av	Total Av							
106.00-2-30	Butterville Properties LLC	2,277,400	546,900	2,277,400	0	112	W	1			
106.00-2-33	Butterville Properties LLC	486,000	209,200	486,000	0	112		1			
106.00-2-42	Butterville Properties LLC	15,300	15,300	15,300	0	105		1			
106.00-2-43.3	Butterville Properties LLC	150,000	150,000	150,000	0	105		1			
106.00-2-43.4	Butterville Properties LLC	25,400	25,400	25,400	0	105		1			
98.00-1-18.2	Butterville Properties LLC	218,600	218,600	218,600	0	105		1			
98.14-1-16	Byrnes, William	518,400	202,800	518,400	0	280	W	1			
105.00-1-21.2	Cabrera, Zavalier J.	46,400	17,400	46,400	0	270		1			
105.18-1-79	Cady, Ann Marie	191,100	125,600	191,100	0	260	W	1			
106.05-1-62	Cagwin Trustee, Tyler S.	260,200	48,200	260,200	0	210		1			
106.05-1-64	Cagwin Trustee, Tyler S.	29,200	28,000	29,200	0	312	W	1			
105.19-1-10	Calcagnino, Anthony	27,300	16,000	27,300	0	270		1			
105.19-1-11	Calcagnino, Anthony D.	8,000	8,000	8,000	0	311		1			
97.15-1-26.3	Callahan, Daniel E.		5,220	5,220	0	320		1			
97.15-1-72.2	Callahan, Grant P.	25,600	25,600	25,600	0	311		1			
97.15-1-26.4	Callahan, Timothy T.		5,400	5,400	0	314		1			
105.14-1-1	Cambron, David C.	176,400	80,600	176,400	0	260	W	1			
105.14-1-20.1	Cambron, David C.	16,900	16,900	16,900	0	311	W	1			
105.19-2-14	Campagana, Frank J.	10,000	10,000	10,000	0	311		1			
105.19-2-10	Campagna, Frank J.	427,300	173,200	427,300	0	210	W	1			
105.13-1-44	Cancelmi, Daniel J.	139,200	71,100	139,200	0	260	W	1			
105.13-1-45	Cancelmi, Daniel J.	39,400	35,800	39,400	0	312	W	1			
106.09-1-15.3	Cannioto, Chuck	46,100	32,600	46,100	0	270		1			
98.12-1-8	Canori, Richard C.	299,000	82,800	299,000	0	260	W	1			
105.13-1-34	Capozzi, John	44,800	44,800	44,800	0	311	W	1			
105.13-1-73	Capozzi, John	106,800	34,200	106,800	0	260		1			
106.05-1-28.1	Captains Cove Inc	129,900	98,500	129,900	0	652		1			
106.05-1-28.21	Captains Cove Inc	86,700	30,800	86,700	0	260	W	1			
106.05-1-28.22	Captains Cove Inc	399,800	93,300	399,800	0	415	W	1			
106.05-1-29	Captains Cove Inc	228,400	120,100	228,400	0	210	W	1			
98.14-1-63.62	Carbone, Michael J.	610,000	321,000	610,000	0	210	W	1			
98.00-1-33.6	Card, David	115,900	54,300	115,900	0	240		1			
106.00-2-57	Card, Derek A.	58,200	30,100	58,200	0	210		1			
98.14-1-37.1	Cardillo, David	163,000	163,000	163,000	0	311	W	1			
97.15-1-26.2	Carey, Paul J.	40,400	40,400	40,400	0	311	W	1			
105.09-1-9	Cargen, Michael E.	20,300	20,300	20,300	0	314		1			
105.09-1-23	Cargen, Michael E.	218,000	127,900	218,000	0	260	W	1			
<b>Page Totals</b>	<b>Parcels</b>		37	7,655,400	3,329,320	7,666,020					



Parcel Id	Name	2018	2019		Res Pct	Prp Cls	O C	R S	T C	Account Nbr
		Total Av	Land Av	Total Av						
98.12-1-1.1	Carlisle, Larry E.	128,000	28,600	128,000	0	210	1			
106.00-2-30.-0205	Carlson, Constance	21,500	5,000	21,500	0	270	W	1		
97.19-1-19	Carta, Richard A. Jr.	235,800	190,000	235,800	0	260	W	1		
97.19-1-21	Carta, Richard A. Jr.	164,600	141,800	164,600	0	260	W	1		
105.12-1-5	Carter, Mark	226,000	156,200	226,000	0	260	W	1		
105.12-1-6	Carter, Mark	58,000	58,000	58,000	0	311	W	1		
105.12-1-14.4	Carter, Mark	19,800	19,800	19,800	0	314		1		
106.00-1-68	Caryl, Jeanne C.	114,900	29,900	29,900	0	312		1		
99.13-1-2.1	Case, Patrick L.	75,500	37,100	75,500	0	210		1		
97.15-1-58	Caster, Emily J.	256,200	121,500	256,200	0	210	W	1		
99.13-1-13	Castor, Edwin	115,700	22,000	115,700	0	210		1		
105.19-3-47	Caulkins, Robert L.	104,400	17,000	104,400	0	210		1		
98.00-1-4.61	Cean, David W.	1,126,500	350,000	1,126,500	0	240		1		
98.00-1-36.231	Cean, Franklin D.	138,300	138,300	138,300	0	120		1		
98.00-1-42.1	Cean, Franklin D.	75,300	75,300	75,300	0	120		1		
98.00-1-44	Cean, Franklin D.	2,600	2,600	2,600	0	311		1		
98.00-1-50	Cean, Franklin D.	1,800	1,800	1,800	0	311		1		
98.00-1-51	Cean, Franklin D.	2,200	2,200	2,200	0	311		1		
98.00-1-53	Cean, Franklin D.	1,500	1,500	1,500	0	311		1		
98.00-1-63	Cean, Franklin D.	117,300	117,300	117,300	0	120		1		
106.00-2-1	Cean, Franklin D.	2,100	2,100	2,100	0	314		1		
106.00-2-2	Cean, Franklin D.	1,500	1,500	1,500	0	311		1		
106.00-2-3	Cean, Franklin D.	5,400	5,400	5,400	0	322		1		
106.00-2-4	Cean, Franklin D.	2,000	2,000	2,000	0	311		1		
106.00-2-6.2	Cean, Franklin D.	126,000	126,000	126,000	0	120		1		
105.08-1-30	Cedar Cliff Family Holding Co, LLC	254,500	119,100	254,500	0	260	W	1		
98.11-1-6	Cerjan, David Michael	322,200	162,500	322,200	0	260	W	1		
105.14-1-3	Chalmers, Rufus R.	210,700	125,800	210,700	0	210	W	1		
106.09-2-9	Chamberlain, Krista M.	116,500	24,700	83,700	0	210		1		
97.15-2-76.42	Chandler, Kevin	715,000	315,700	715,000	0	210	W	1		
105.07-1-36.52	Chapman, Keith P.	264,700	171,300	264,700	0	260	W	1		
106.09-2-12	Chapman, Walter P.	101,400	27,100	101,400	0	210		1		
105.18-1-11	Charbonneau Family Trust, Patricia	13,300	13,300	13,300	0	311		1		
105.13-1-40	Chartrand, George A.	189,100	81,800	189,100	0	210	W	1		
98.14-1-51	Chase, David L.	232,600	131,500	232,600	0	260	W	1		
98.14-1-52	Chase, David L.	229,400	104,300	229,400	0	210	W	1		
98.14-1-59	Chase, David L.	29,900	23,200	29,900	0	312		1		
<b>Page Totals</b>	<b>Parcels</b>	37	5,802,200	2,953,200	5,684,400					

Parcel Id	Name	2018	2019		Res Pct	Prp Cls	O C	R S	T C	Account Nbr
		Total Av	Land Av	Total Av						
106.09-1-8.1	Chase, David L.	38,500	27,100	38,500	0	312		1		
106.09-1-11	Chase, David L.	122,000	20,600	122,000	0	260		1		
106.09-1-73	Chase, David L.	197,800	88,200	197,800	0	260	W	1		
98.14-1-58	Chase, David L.	42,400	26,600	42,400	0	312		1		
97.15-1-21	Chatfield Trustee, Kevin	119,900	71,400	119,900	0	260	W	1		
98.00-1-33.3	Chesley, Steven E.	18,900	18,900	18,900	0	311		1		
98.11-1-32	Church, John R. III.	158,800	99,400	158,800	0	260	W	1		
98.17-1-34.4-601	Cingular Wireless	98,900	0	98,900	0	837		1		
97.15-1-5	Cirillo, Christopher P.	212,800	75,500	212,800	0	260	W	1		
97.15-1-24.114	Cirillo, Christopher P.	8,700	8,700	8,700	0	311		1		
99.13-1-14.1-601	Citizens Telecom Co of NY Inc	25,000	0	25,000	0	831		6		
106.09-3-21.1	Citizens Telecom Co of NY Inc	107,600	10,400	107,600	0	831		6		
582.00-62-1	Citizens Telecom Co of NY Inc	637,015	0	598,367	0	860		5		
582.00-62-2	Citizens Telecom Co of NY Inc	26,542	0	24,932	0	860		5		
682.00-62-1	Citizens Telecom Co of NY Inc	443,045	0	381,133	0	831		6		
682.00-62-2	Citizens Telecom Co of NY Inc	26,183	0	22,524	0	831		6		
98.12-1-3	Clark, Christopher	611,000	329,900	611,000	0	210	W	1		
106.00-2-12	Clark, Francis	128,200	46,000	128,200	83	240		1		
98.14-1-20	Clark-Virga, Janicca L.	14,400	10,300	14,400	0	312	W	1		
98.14-1-71.2	Clark-Virga, Janicca L.	646,000	311,800	646,000	0	210	W	1		
106.05-1-1.2	Clarkson, Charles B.	523,100	284,800	523,100	0	260	W	1		
106.05-1-70	Clarkson, Christopher B.	288,600	91,100	288,600	0	210	W	1		
106.09-1-43	Clasby, Constance J.	47,300	42,200	47,300	0	312	W	1		
106.05-1-60	Clasby Trustee, Constance J.	318,200	168,300	318,200	0	260	W	1		
105.00-1-40	Clear Lake Enterprises Inc	800	800	800	0	323	W	1		
105.19-1-48	Clement, Ann Marie	173,500	75,200	173,500	0	260	W	1		
105.19-1-54.1	Clement, Ann Marie	11,700	10,700	11,700	0	312		1		
106.05-1-17	Clement, Martin A. Jr.	518,800	183,400	518,800	0	260	W	1		
106.09-1-28	Clement, Teri D.	98,000	44,400	98,000	0	260	W	1		
106.09-1-29	Clement, Teri D.	389,700	130,200	389,700	0	210	W	1		
105.18-1-51	Coates Trustee, Rhonda	151,400	65,300	151,400	0	260	W	1		
105.14-1-15.22	Cobb, Madison	177,800	18,100	177,800	0	210		1		
105.07-1-42	Coburn, Jan P.	103,700	26,900	103,700	0	210		1		
106.00-1-11.5	Cohen, Soo-Ci A.	118,000	44,600	118,000	0	240		1		
111.08-1-11	Colburn, George H. Jr.	76,000	22,900	76,000	0	210		1		
106.00-2-30.-0221	Cole, Christopher W.	32,600	5,000	32,600	0	260	W	1		
105.18-1-77	Cole, Emily	167,500	111,200	167,500	0	260	W	1		
<b>Page Totals</b>	<b>Parcels</b>	37	6,880,385	2,469,900	6,774,556					

Parcel Id	Name	2018	2019		Res Pct	Prp Cls	O C	R S	T C	Account Nbr
		Total Av	Land Av	Total Av						
105.07-1-36.4	Colon, Ronald W.	354,800	273,000	354,800	0	210	W	1		
97.15-1-48	Colt, Jeanne M.	116,300	116,300	116,300	0	311	W	1		
98.50-1-20	Combs, Lee	196,800	94,500	196,800	0	260	W	1		
98.50-1-44	Combs, Lee	9,600	5,000	9,600	0	312	W	1		
106.00-1-11.3	Combs, Timothy B.	3,200	3,200	3,200	0	314		1		
106.00-1-34	Combs, Timothy B.	131,500	36,800	131,500	0	210		1		
98.14-1-66	Comerford, John C.	23,600	20,540	25,940	0	312		1		
98.14-1-43	Comerford, John C. Jr.	372,700	163,600	372,700	0	260	W	1		
106.09-2-19.1	Comins, Mary	79,500	25,100	79,500	0	210		1		
97.15-2-70	Condon, William	247,300	115,900	247,300	0	260	W	1		
106.13-1-9	Connors, Cynthia J.	15,600	15,600	15,600	0	311		1		
106.13-1-8	Connors, Cynthia J.	220,000	31,800	220,000	0	210		1		
98.14-1-72.2	Conroy, Craig M.	805,600	299,400	805,600	0	210	W	1		
106.09-2-61	Contino, Michael J.	23,400	23,400	23,400	0	322		1		
106.09-2-62	Contino, Michael J.	168,000	24,600	168,000	0	210		1		
105.18-1-55.2	Converse, David	339,700	125,700	339,700	0	210	W	1		
* 105.09-1-4	Cook, James R.	87,600	42,800	87,600	0	260		1		
* 105.09-1-6	Cook, James R.	18,900	18,900	18,900	0	322		1		
* 105.09-1-7	Cook, James R.	18,900	18,900	18,900	0	322		1		
106.09-2-32.1	Cook, Kristin L.	101,200	28,100	101,200	0	210		1		
97.00-1-2.3	Cook, Louis J. IV.	21,400	21,400	21,400	0	311		1		
105.00-1-7.54	Cook, Louis J. IV.	19,000	19,000	19,000	0	311		1		
105.07-1-41	Cook, Louis J. IV.	192,400	23,500	192,400	0	210		1		
106.05-1-45	Cook, Louis J. IV.	99,600	62,600	99,600	0	260	W	1		
106.00-2-35.1	Cool, William E.	112,800	27,400	112,800	0	210		1		
106.00-2-35.2	Cool, William E.	50,800	48,900	50,800	0	312	W	1		
106.00-2-30.-0208	Cooley, Carmine A.	59,600	5,000	59,600	0	260	W	1		
105.19-1-16	Coon, John R.	113,200	21,000	113,200	0	260		1		
105.19-1-64	Coon, John R.	29,400	29,400	29,400	0	311	W	1		
98.50-1-37	Coon, Mary Lou	95,100	17,000	95,100	0	260	W	1		
97.15-2-54	Coon As Trustee, William F. Jr.	525,600	168,400	525,600	0	210	W	1		
106.13-1-13	Coopers Landing Inc	172,200	26,600	172,200	0	421		1		
98.17-1-52	Coppinger, Paul N.	451,200	251,400	451,200	0	210	W	1		
105.07-1-35	Corbett, William E.	189,100	138,100	189,100	0	260	W	1		
106.00-1-23	Corcoran, Susan	15,200	15,200	15,200	0	314		1		
106.09-1-44.2	Cornell, David E.	157,200	27,800	157,200	80	280		1		
105.00-1-32	Cornell, Gary D.	163,200	25,100	170,900	0	210		1		
<b>Page Totals</b>	<b>Parcels</b>	34	5,675,800	2,330,340	5,685,840					

Parcel Id	Name	2018	2019		Res Pct	Prp Cls	O C	R S	T C	Account Nbr
		Total Av	Land Av	Total Av						
106.09-1-44.3	Cornell, Gary D.	59,000	28,200	59,000	0	210		1		
106.09-2-69	Cornell, Gary D.	18,900	18,900	18,900	0	311		1		
105.18-1-9	Cornell, Scott H.	43,800	30,700	43,800	0	270		1		
106.09-1-2.32-301	Cornells Marina Inc	800	1	800	0	474		1		
106.09-1-44.1	Cornells Marina Inc	340,900	262,700	340,900	0	570	W	1		
105.08-1-1.1	Couch, Gregory G.	3,000	3,000	3,000	0	311		1		
105.08-1-4	Couch, Katherine R.	284,600	128,400	284,600	0	260	W	1		
105.19-3-48	Courtwright, Kenneth L.	42,200	15,700	42,200	0	260		1		
105.19-3-49	Courtwright, Kenneth L.	19,300	11,100	19,300	0	312		1		
105.19-3-60.1	Courtwright, Kenneth L.	40,000	28,100	40,000	0	312	W	1		
105.19-2-21.2	Covell, Andrew	19,100	19,100	19,100	0	311		1		
98.00-1-11.2	Cowan, Howard	90,300	28,400	90,300	0	210		1		
98.50-1-24	Cozad, Diane Martin	141,400	36,800	141,400	0	210		1		
98.50-1-12	Cozad, Timothy E.	335,200	105,100	335,200	0	210	W	1		
98.00-1-56.2	Crandall, Thomas E.	19,100	19,100	19,100	0	322		1		
105.13-1-14	Crandall, Thomas E.	204,600	89,500	204,600	0	260	W	1		
106.09-1-62	Creek OGrady & Peterson LLC	197,600	125,300	197,600	0	270	W	1		
97.19-1-5.29	Cronin, John M.	50,900	40,500	50,900	0	270		1		
97.19-1-30	Cronin, John M.	8,800	8,800	8,800	0	311	W	1		
98.11-1-43	Crook Trustee, Richard	247,200	105,600	247,200	0	210	W	1		
111.08-1-25	Cross, Edward	43,000	28,600	43,000	0	270		1		
106.00-1-56	Cross, Steven	105,700	28,300	105,700	0	210		1		
105.19-2-49	Crumb, Ellen	158,100	59,800	158,100	0	260	W	1		
106.00-2-34.1	Crystal Dale Farm LLC	823,400	698,600	823,400	0	112	W	1		
98.00-1-24.422	Crystal Pond Properties LLC	47,100	47,100	47,100	0	105		1		
98.00-1-24.423	Crystal Pond Properties LLC	51,300	51,300	51,300	0	105		1		
98.00-1-24.432	Crystal Pond Properties LLC	59,400	59,400	59,400	0	120		1		
98.00-1-24.433	Crystal Pond Properties LLC	35,500	35,500	35,500	0	120		1		
111.08-1-22.2	Crystal Pond Properties LLC	205,500	83,000	205,500	0	210		1		
106.00-1-30	CTS Dairy LLC	27,600	27,400	27,600	0	312		1		
106.09-1-13	Culkin, John J.	266,400	31,800	266,400	0	210		1		
105.19-2-53.7	Cullen, Robert J.	274,200	37,300	274,200	0	210		1		
105.18-1-58.1	Cunningham, Daniel Emmett	133,900	85,100	133,900	0	210	W	1		
105.14-1-20.2	Curcio Trustee, Gina M.	297,200	146,500	297,200	0	210	W	1		
98.14-1-1.2	Curley, Claude	400,000	212,800	400,000	0	210	W	1		
98.14-1-73.2	Curley, Claude A.	34,100	31,600	34,100	0	312		1		
105.09-1-16	Currie, Ronald	139,700	91,000	139,700	0	260	W	1		
<b>Page Totals</b>	<b>Parcels</b>	37	5,268,800	2,860,101	5,268,800					

Parcel Id	Name	2018	2019		Res Pct	Prp Cls	O C	R S	T C	Account Nbr
		Total Av	Land Av	Total Av						
106.09-2-56	Curtiss, Nancy J.	93,300	13,900	93,300	0	210	1			
106.00-2-49	Cushing, Thomas R. Jr.	270,700	165,400	270,700	0	210	1			
106.00-2-52	Cushing, Thomas R. Jr.	15,800	15,800	15,800	0	311	1			
98.11-1-10.2	Cushman, Joseph F.	240,900	162,500	240,900	0	260	W	1		
98.14-1-64	D'Alessandro, Alex R.	100,400	28,900	100,400	0	210	1			
105.18-1-42	Dack, Terry Lee	201,400	103,400	201,400	0	260	W	1		
105.19-2-35	D'Agostino, Danny R.	312,600	87,100	312,600	0	280	W	1		
105.12-1-32.9	Dalaba, Jeffrey	243,700	148,700	243,700	0	260	W	1		
105.07-1-36.15	Dallas Trustee, William A.	28,200	28,200	28,200	0	311	1			
105.13-1-23.4	D'Amico Trustee, Richard S.	293,700	147,600	293,700	0	210	W	1		
105.09-1-30	Damtoft, D Stephans Jr.	212,000	113,800	212,000	0	260	W	1		
105.09-1-3.4	Damtoft, Janet Lynn Peters	83,500	41,300	83,500	0	260	1			
105.18-1-50	Dans, Sherida Lawyer	182,400	76,900	182,400	0	260	W	1		
106.05-1-6.22	Dasilva, Ubiracy	15,700	15,700	15,700	0	311	1			
106.00-1-3	Dasilva, Ubiracy R.	15,700	15,700	15,700	0	311	1			
106.00-1-3.-701	Dasilva, Ubiracy R.	3,000	3,000	3,000	0	311	1			
106.05-1-72	Dasilva, Ubiracy R.	122,500	33,000	122,500	0	210	1			
98.00-1-42.2	David, Philip	49,400	27,400	49,400	0	270	1			
98.00-1-42.3	David, Philip	50,800	30,400	50,800	0	270	1			
106.09-3-6	David, Terry	70,900	14,300	70,900	0	210	1			
97.19-1-3.52	Davidson, Barbara C.	789,100	418,200	789,100	0	210	W	1		
97.15-1-67	Davidson, Donald Erick	236,400	127,400	236,400	0	260	W	1		
105.13-1-48	Davies, Nicholas R.	36,500	36,500	36,500	0	311	W	1		
106.00-2-30.-0229	Davis, Allen	39,700	5,000	39,700	0	260	W	1		
105.19-3-30	Davis, Josephine	13,200	8,300	13,200	0	270	1			
105.19-1-6	Dean, James R.	9,800	9,800	9,800	0	311	1			
105.19-1-27	Dean, James R.	40,600	10,700	40,600	0	260	1			
105.19-1-31	Dean, James R.	140,600	69,900	140,600	0	260	W	1		
106.13-1-17	Dean, William L.	89,700	32,400	89,700	0	210	1			
106.00-1-8.2	Deer Run Dairy LLC	320,400	294,300	320,400	0	120	1			
106.00-1-16.1	Deer Run Dairy LLC	50,100	50,100	50,100	0	120	1			
106.00-1-16.5	Deer Run Dairy LLC	58,300	58,300	58,300	0	120	1			
106.00-2-54.4	Deer Run Dairy LLC	37,500	37,500	37,500	0	120	1			
97.15-1-45.2	DeFranco, Glen A.	219,800	112,200	219,800	0	260	W	1		
97.15-1-74	DeFranco, Glen A.	26,300	26,300	26,300	0	311	1			
105.07-1-36.13	DeLaGarza, Andrea	434,700	202,200	434,700	0	260	W	1		
106.09-1-32	Delregno, Louis Ralph	151,700	89,100	151,700	0	260	W	1		
<b>Page Totals</b>	<b>Parcels</b>	37	5,301,000	2,861,200	5,301,000					

Parcel Id	Name	2018	2019		Res Pct	Prp Cls	O C	R S	T C	Account Nbr
		Total Av	Land Av	Total Av						
105.19-1-24	Demm, Barry	9,000	9,000	9,000	0	311		1		
97.19-1-5.23	DeMong Irr Trust, Robert J & Marie K	54,400	41,300	54,400	0	270		1		
97.19-1-39	DeMong Irrevocable Trust, Robert J.	8,300	8,300	8,300	0	311	W	1		
106.00-2-30.-0206	Demott, Edward	10,800	5,000	10,800	0	270	W	1		
98.50-1-51	Dence, Michael D.	130,200	46,600	130,200	0	260	W	1		
97.15-1-18	Denny, Warren L.	146,500	73,900	146,500	0	260	W	1		
97.15-2-21	Derbini Family Real EstateTrst	102,100	19,200	102,100	0	260		1		
106.09-2-1.1	DeRuiter, Randall A.	116,200	28,800	116,200	0	210		1		
98.00-1-56.1	Desrosiers, Jeffrey A.	184,300	30,800	171,300	0	210		1		
105.13-1-26	Deuble, Julius E.	232,300	168,000	232,300	0	260	W	1		
97.15-1-46	Deuson, Thomas L.	304,500	116,800	304,500	0	210	W	1		
98.14-1-72.5	Deverell, Scott D.	306,000	326,600	538,100	0	260	W	1		
97.15-2-69	Diachuk, Danelle	368,400	200,300	368,400	0	210	W	1		
106.05-1-54	Dick, Shawn C.	54,200	34,900	54,200	0	270		1		
98.17-1-43.2	Dickey, S Trent	523,000	231,500	523,000	0	210	W	1		
106.09-3-35	Dickinson, Gabrielle L.	109,300	16,100	109,300	0	210		1		
105.13-1-33	Dillabough, Ronald	185,900	81,500	185,900	0	260	W	1		
105.13-1-74	Dillabough, Ronald	12,700	12,700	12,700	0	314		1		
105.18-1-66.1	Dillenbeck, Richard N.	174,200	110,500	174,200	0	260	W	1		
106.09-1-82	Disano, Joseph	338,800	101,700	338,800	0	210	W	1		
98.00-1-26.2	Distasi, Marcia A.	92,000	29,800	92,000	0	210		1		
97.15-2-39	Distler, Scott Clifford	101,300	38,100	101,300	0	260		1		
106.09-1-46	Ditch, Andrew J.	98,800	36,700	98,800	0	210		1		
98.00-1-33.1	Ditch, David P.	40,200	38,200	40,200	0	312		1		
98.00-1-34.231	Ditch, David P.	2,500	2,500	2,500	0	311		1		
98.14-1-24.221	Ditch, David P.	319,000	72,100	319,000	0	210		1		
98.14-1-24.222	Ditch, David P.	10,500	10,500	10,500	0	311		1		
98.14-1-24.23	Ditch, David P.	18,700	16,300	18,700	0	312	W	1		
98.14-1-24.24	Ditch, David P.	8,300	8,300	8,300	0	311	W	1		
98.14-1-71.1	Ditch, David P.	28,400	28,400	28,400	0	311		1		
106.09-1-35	Ditch, John A.	167,100	66,600	167,100	0	210	W	1		
106.09-1-47.2	Ditch, John A.	24,400	24,400	24,400	0	311		1		
106.09-1-47.3	Ditch, Mark B.	48,000	33,000	235,300	0	210		1		
105.00-1-47.1	Ditch, Ronald J.	250,900	219,500	250,900	0	105		1		
105.00-1-47.4	Ditch, Ronald J.	14,700	14,700	14,700	0	311		1		
106.09-1-14	Ditch, Ronald J.	7,200	5,600	7,200	0	474		1		
106.09-1-39	Ditch, Ronald J.	25,700	25,700	25,700	0	311		1		
<b>Page Totals</b>	<b>Parcels</b>	37	4,628,800	2,333,900	5,035,200					

Parcel Id	Name	2018	2019		Res Pct	Prp Cls	O C	R S	T C	Account Nbr
		Total Av	Land Av	Total Av						
106.09-1-40.2	Ditch, Ronald J.	600	600	600	0	311		1		
106.09-1-40.3	Ditch, Ronald J.	2,000	2,000	2,000	0	311	W	1		
106.09-1-41.1	Ditch, Ronald J.	370,000	120,000	370,000	0	210	W	1		
106.09-1-41.2	Ditch, Ronald J.	109,000	71,400	109,000	0	484	W	1		
106.09-1-42	Ditch, Ronald J.	46,700	41,400	46,700	0	312	W	1		
106.09-1-47.1	Ditch, Ronald J.	28,800	28,800	28,800	0	311		1		
106.09-1-80	Ditch, Ronald J.	2,600	2,600	2,600	0	311	W	1		
106.13-1-1	Ditch, Ronald J.	104,900	104,900	104,900	0	120		1		
105.19-2-45	DKD Outdoors LLC	147,700	72,300	147,700	0	210	W	1		
106.00-2-24.3	DKW Land Properties LLC		52,300	52,300	0	100		1		
106.09-2-1.2	Dlugatch, Donald	183,600	30,400	183,600	0	210		1		
97.15-1-24.15	Dobbin, Michael G.	64,000	59,800	64,000	0	312	W	1		
106.05-1-33	Dobbin, Michael G.	10,900	6,200	10,900	0	312		1		
98.14-1-6	Dobie, Kathleen A.	300,600	203,700	300,600	0	210	W	1		
97.19-1-5.213	Dodson, Kevin C.	161,100	64,700	161,100	0	210		1		
97.19-1-27	Dodson, Kevin C.	13,800	13,800	13,800	0	311	W	1		
97.19-1-35	Dodson, Kevin C.	7,000	7,000	7,000	0	311	W	1		
105.18-1-1.5	Dolce, Joseph T.	200,100	77,800	200,100	0	260	W	1		
105.07-1-10	Doldo, Todd J.	247,600	127,800	247,600	0	260	W	1		
98.11-1-23.1	Domicola, Ellen P.	247,300	119,600	247,300	0	210	W	1		
98.11-1-24.2	Domicola, Ellen P.	1,600	1,600	1,600	0	311		1		
105.19-2-7	Dosanjh, Darshan S.	257,600	138,600	257,600	0	260	W	1		
105.19-2-18	Dosanjh, Darshan S.	15,100	15,100	15,100	0	311		1		
105.00-1-55	Double JP Ranch LLC	385,700	224,700	385,700	0	113		1		
106.00-1-14	Dowker, Albert	132,300	31,200	132,300	0	210		1		
106.00-1-13	Dowker, Albert John	14,600	14,600	14,600	0	314		1		
97.15-1-43	Doyle, Lawrence K.	218,800	113,700	218,800	50	260	W	1		
97.15-1-75	Doyle, Lawrence K.	37,300	26,400	37,300	0	312		1		
97.15-1-77	Doyle, Lawrence K.	9,400	9,400	9,400	0	311		1		
97.15-1-78	Doyle, Lawrence K.	9,400	9,400	9,400	0	311		1		
97.15-1-79	Doyle, Lawrence K.	27,900	26,000	27,900	0	312		1		
105.19-3-69	Drake, John	243,000	59,000	243,000	0	260	W	1		
105.18-1-68.2	Drake, Melissa A.	441,800	111,300	441,800	0	210	W	1		
106.00-2-24.22	Drake, Peter D.	120,600	27,800	120,600	0	210		1		
105.18-1-13.1	Drake Life Tenant, Lucina M.	10,000	10,000	10,000	0	311		1		
105.18-1-14	Drake Life Tenant, Lucina M.	158,800	32,800	158,800	0	210		1		
98.00-1-32	Draper, Brian W.	125,300	33,100	125,300	0	210		1		
<b>Page Totals</b>	<b>Parcels</b>	37	4,457,500	2,091,800	4,509,800					

Parcel Id	Name	2018	2019		Res Pct	Prp Cls	O C	R S	T C	Account Nbr
		Total Av	Land Av	Total Av						
105.19-1-44	Dreier, James D.	164,900	78,600	164,900	0	210	W	1		
98.14-1-11	Drescher, W J. Jr.	1,700,000	530,300	1,700,000	0	210	W	1		
97.19-1-5.212	Dry, Raymond Matthew	46,600	34,700	46,600	0	270		1		
97.19-1-28	Dry, Raymond Matthew	11,900	11,900	11,900	0	311	W	1		
105.19-3-58	Dudden, Timothy Sr.	57,000	13,700	57,000	0	210		1		
105.19-3-61	Dudden, Timothy M. Sr.	67,700	35,600	67,700	0	260		1		
98.11-1-23.2	Dudley, John R.	319,400	127,300	319,400	0	210	W	1		
98.11-1-21	Dudley, Judith M.	276,000	111,600	276,000	0	280	W	1		
105.14-1-8	Dufresne, Louis F.	160,000	96,400	160,000	0	260	W	1		
105.09-1-25	Dummitt, Judy M.	135,000	83,300	135,000	0	210	W	1		
98.00-1-19	Dunbar, William	157,200	28,400	157,200	0	210		1		
105.18-1-1.116	Dunk, Claudia	350,600	345,200	350,600	0	260	W	1		
106.05-1-22	Dunk, Claudia	169,200	58,100	169,200	0	210	W	1		
98.14-1-63.11	Dunk Revocable Living Trust, John S.		230,330	230,330	0	322		1		
106.05-1-6.21	Durant, Scott W.	194,000	41,900	194,000	0	210		1		
105.19-3-55	Durfey, Robert J.	19,600	9,800	19,600	0	312		1		
105.12-1-34.1	Durham, Jon D.	309,600	25,700	309,600	0	210		1		
106.00-2-56.1	Durham, Roger	76,800	23,500	76,800	0	210		1		
106.00-2-56.2	Durham, Shawn	98,200	29,400	98,200	0	210		1		
99.13-1-17	Duryea, Lea Fern	15,700	15,700	15,700	0	311		1		
105.13-1-2	Earnshaw, Lisa L.	178,400	89,500	178,400	0	260	W	1		
106.00-1-11.2	Eastman, Charles	167,400	167,400	167,400	0	120		1		
106.00-1-16.3	Eastman, Charles	66,500	66,500	66,500	0	120		1		
106.00-1-32.2	Eastman, Charles	157,600	157,600	157,600	0	105		1		
106.00-2-47	Eastman, Charles	101,300	101,300	101,300	0	105		1		
106.00-2-53.1	Eastman, Charles	108,400	108,400	108,400	0	105		1		
105.13-1-80	Eastman, Charles L.	197,900	107,700	186,500	0	260	W	1		
106.00-1-36.1	Eastman, Charles L.	279,100	279,100	279,100	0	120		1		
106.00-1-53.4	Eastman, Charles L.	164,900	164,900	164,900	0	120		1		
106.00-1-54.2	Eastman, Charles L.	230,400	230,400	230,400	0	120		1		
105.12-1-14.11	Eastman, David	74,800	74,800	74,800	0	322		1		
105.12-1-14.9	Eastman, David C.	26,000	26,000	26,000	0	311		1		
97.15-2-7.1	Eastman, Rosemary E.	224,500	145,500	224,500	0	260	W	1		
97.15-1-9	Eastman, Timothy G.	181,000	62,100	181,000	0	260	W	1		
97.15-1-24.2	Eastman, Timothy G.	30,200	30,200	30,200	0	311	W	1		
97.15-2-9	Eastman Trustee, Donna E.	289,600	190,800	289,600	0	260	W	1		
105.00-1-2.4	Eaton, Hedwig S.	15,700	15,700	15,700	0	323		1		
<b>Page Totals</b>	<b>Parcels</b>	37	6,823,100	3,949,330	7,042,030					



Parcel Id	Name	2018	2019		Res Pct	Prp CIs	O C	R S S	T C	Account Nbr
		Total Av	Land Av	Total Av						
105.00-1-2.5	Eaton, Hedwig S.	43,800	43,800	43,800	0	323	1			
105.07-1-31	Eaton, Hedwig S.	220,400	136,600	220,400	0	260	W	1		
105.00-1-2.1	Eaton Revocable Trust, Jacob K.	191,700	191,700	191,700	0	322	1			
106.09-1-85	Ecker, Bruce R.	229,000	84,400	229,000	0	210	W	1		
106.09-1-3.1-301	Edmonds, Mary Lou	800	1	800	0	474	1			
98.17-1-34.3	Edmonds, Ryan C.	491,900	31,900	491,900	0	421	1			
105.09-1-2.1	Egan, Patrick O.	984,800	287,600	984,800	0	240	W	1		
98.17-1-5.3	Egeberg, Carl D.	325,000	56,600	325,000	0	210	1			
106.13-1-11	Eichholz, Maureen S.	174,700	27,600	174,700	0	210	1			
106.09-2-3	Eisenhauer, Jody S.	63,300	28,000	63,300	0	210	1			
97.19-1-15	EJW LLC	186,600	112,000	186,600	0	260	W	1		
97.19-1-24.32	EJW LLC	10,300	10,300	10,300	0	311	1			
97.19-1-24.63	EJW LLC	11,600	11,600	11,600	0	311	1			
97.19-1-24.64	EJW LLC	300	300	300	0	311	1			
105.18-1-53	Elitharp, Norman Craig Jr.	159,900	85,600	159,900	0	260	W	1		
97.00-1-8.2	ELL Roch Enterprises Inc	1,474,500	1,404,900	1,474,500	0	260	W	1		
106.00-2-25	Elliott, Christina	190,500	30,300	190,500	0	210	1			
97.15-2-66.1	Elliott, Elisa J.	196,600	113,600	196,600	0	260	W	1		
* 97.15-2-66.2	Elliott, Elisa J.	100	0	1	0	999	1			
98.14-1-48	Elliott, William J.	383,400	104,800	383,400	0	210	W	1		
98.14-1-61	Elliott, William J.	13,800	13,800	13,800	0	311	1			
98.14-1-63.9	Elliott, William J.	2,600	2,600	2,600	0	311	1			
105.18-1-81.1	Ellison, Deborah M.	177,600	107,400	177,600	0	260	W	1		
105.19-2-50	Elve, Charles H.	221,600	120,800	221,600	0	260	W	1		
105.18-1-58.2	Emerson, Mark R.	124,100	90,500	124,100	0	270	W	1		
105.18-1-49	Emerson, Matthew	150,100	76,900	150,100	0	260	W	1		
106.05-1-44	Emmanl Episcpl Church	185,600	124,500	185,600	0	620	W	8		
106.00-2-21	England, David	118,000	25,400	118,000	0	210	1			
97.15-2-64	Engle, Marc	81,800	47,900	81,800	0	260	W	1		
97.15-2-63	Engle, Michelle	275,200	114,300	275,200	0	210	W	1		
105.14-1-21	Englert, Adrian W.	86,400	74,600	86,400	0	270	W	1		
105.14-1-22.1	Englert, Rosalie E.	176,200	28,200	176,200	0	210	1			
105.14-1-22.2	Englert, Rosalie E.	62,900	56,600	62,900	0	312	W	1		
97.15-1-32	Erickson, Heidi I.	223,700	114,400	223,700	0	260	W	1		
105.19-2-13	Erlenback, Timothy J.	149,800	87,500	149,800	0	260	W	1		
106.09-2-50	Esden Trsutee, Richard F.	14,000	14,000	14,000	0	311	1			
106.09-2-49.2	Esden Trustee, Richard F.	4,300	4,300	4,300	0	311	1			
<b>Page Totals</b>	<b>Parcels</b>	36	7,406,800	3,865,301	7,406,800					

Parcel Id	Name	2018	2019		Res Pct	Prp Cls	O C	R S	T C	Account Nbr
		Total Av	Land Av	Total Av						
106.09-2-51	Esden Trustee, Richard F.	104,500	25,900	104,500	0	210		1		
105.08-1-19	Ethridge Family Trust	543,500	383,900	543,500	0	260	W	1		
105.09-1-10	Everett, Pierce	223,400	163,000	223,400	0	260	W	1		
111.08-1-15	Evergreen Cemetery Assoc	52,900	49,100	52,900	0	695		8		
105.18-1-10	Everitt, John E.	36,500	21,000	36,500	0	270		1		
106.00-2-10.2	Ewald, Maryann	52,000	28,400	52,000	0	210		1		
106.13-1-19	Fairservice, Robert W. II.	14,800	14,800	14,800	0	311		1		
105.00-1-7.64	Fargo, Jack	30,300	24,500	30,300	0	312		1		
105.00-1-9	Fargo, Jack J.	111,700	21,800	111,700	0	210		1		
105.00-1-7.61	Fargo, Jeffrey	39,200	28,500	39,200	0	120		1		
105.00-1-64.1	Fargo, Jeffrey	101,000	100,200	101,000	0	312		1		
105.00-1-65	Fargo, Jeffrey	4,200	4,200	4,200	0	311		1		
105.00-1-67.1	Fargo, Jeffrey J.	219,500	30,100	219,500	0	210		1		
106.00-2-28.2	Fargo, Joseph J.	118,000	29,200	118,000	0	210		1		
106.00-2-54.3	Fargo, Ronald James	110,400	30,300	110,400	0	210		1		
106.09-3-28	Fargo's Family Market LLC	241,300	32,000	241,300	0	452		1		
105.13-1-23.212	Faust, John W.	525,000	384,900	525,000	0	280	W	1		
105.00-1-19.1	Faust, John W. Jr.	16,200	16,200	16,200	0	120		1		
105.00-1-19.21	Faust, John W. Jr.	79,600	79,600	79,600	0	120		1		
105.00-1-19.235	Faust, John W. Jr.	97,100	93,900	97,100	0	120		1		
105.00-1-19.24	Faust, John W. Jr.	15,800	15,800	15,800	0	323		1		
105.13-1-78.6	Faust, John W. Jr.	93,300	29,600	93,300	0	312		1		
98.50-1-68	Fedorko, Joseph A.	176,300	29,300	176,300	0	210		1		
97.15-1-24.131	Fedrizzi, Nicholas P.	234,100	134,900	234,100	0	260	W	1		
97.19-1-12	Feiock, Alan W.	59,000	59,000	59,000	0	311	W	1		
97.19-1-13	Feiock, Alan W.	150,300	115,800	150,300	0	260	W	1		
97.19-1-24.31	Feiock, Alan W.	13,800	13,800	13,800	0	311		1		
105.13-1-15	Felber, Stacy	162,400	89,500	162,400	0	260	W	1		
97.15-1-24.621	Fellows, Gary	12,800	12,800	12,800	0	311		1		
97.15-1-24.624	Fellows, Jamie P.	12,800	12,800	12,800	0	311		1		
97.15-1-24.622	Fellows, Michael B.	12,800	12,800	12,800	0	311		1		
97.15-1-24.623	Fellows, Scott	12,800	12,800	12,800	0	311		1		
105.13-1-5	Fenlon, Michael	197,500	125,800	197,500	0	260	W	1		
105.08-1-10.2	Ferguson, Daniel T.	274,000	196,700	274,000	0	260	W	1		
98.14-1-34	Ferguson Trustee, Harold L.	434,800	265,600	434,800	0	210	W	1		
97.15-1-24.143	Ferretti, Paul J.	239,500	49,500	239,500	0	210	W	1		
106.00-2-5.4	Fiegl, Paul E.	93,200	38,300	93,200	0	210		1		
<b>Page Totals</b>	<b>Parcels</b>	37	4,916,300	2,776,300	4,916,300					

Parcel Id	Name	2018	2019		Res Pct	Prp Cls	O C	R S	T C	Account Nbr
		Total Av	Land Av	Total Av						
98.00-1-24.5	Fields, Rena M.	77,500	58,300	77,500	0	120		1		
98.50-1-1	Fillingham, Edward C.	364,000	162,400	320,000	0	260	W	1		
98.50-1-3.2	Fillingham, Edward	600	600	600	0	311		1		
98.11-1-38	Finley Revocable Trust, Dorothy A.	254,500	113,900	254,500	0	260	W	1		
99.13-1-12	First Baptist Soc of Henderson	206,000	16,200	206,000	0	681		8		
105.08-1-25.1	Fish, Bradford Lincoln	94,200	81,000	94,200	0	260	W	1		
105.08-1-25.21	Fish, Bradford Lincoln	51,700	19,500	51,700	0	260	W	1		
106.09-2-7	Fisher, Alice	81,200	27,500	81,200	0	210		1		
98.12-1-12.2-208	Fisher, Cornelius A.	112,100	5,000	112,100	0	260		1		
106.00-2-9.3	Fitzgerald, Patrick	114,800	28,100	114,800	0	210		1		
98.00-1-35.1	Fitzgerald, Raymond W.	115,400	88,100	115,400	0	270		1		
98.00-1-48	Fitzgerald, Raymond W.	3,700	3,700	3,700	0	323		1		
98.00-1-49	Fitzgerald, Raymond W.	11,800	11,800	11,800	0	323		1		
98.00-1-52	Fitzgerald, Raymond W.	2,000	2,000	2,000	0	323		1		
106.00-2-5.5	Fitzgerald, Raymond W.	13,800	13,800	13,800	0	311		1		
106.00-2-8	Fitzgerald, Raymond W.	69,800	27,900	69,800	0	270		1		
98.12-1-12.2-207	Fitzpatrick, James	78,600	5,000	78,600	0	260		1		
105.00-1-57.3	Flagg, Bryan A.	246,900	32,100	246,900	0	210		1		
98.11-1-47	Flat Rock Association Inc	44,800	44,800	44,800	0	120	A	1		
98.11-1-47.-201	Flat Rock Association Inc	33,000	5,000	33,000	0	312		1		
97.15-1-42	Fleming, Troy	725,100	136,400	725,100	0	210	W	1		
98.00-1-36.1	Fletcher, Gerald F.	90,500	30,400	90,500	0	210		1		
105.00-1-47.2	Fleury, Bruce W.	151,000	25,400	151,000	0	210		1		
97.15-1-24.172	Flitcroft, Craig A.	90,000	29,100	90,000	0	210		1		
98.00-1-55.2	Flitcroft, Gerald	46,000	29,400	46,000	0	270		1		
98.00-1-55.1	Flitcroft, Gerald	129,400	30,400	129,400	0	210		1		
106.09-3-36	Flora, James D.	79,100	18,000	79,100	0	210		1		
98.14-1-38	Fontaine, Amy M.	560,000	251,300	560,000	0	210	W	1		
98.14-1-63.61	Fontaine, Michael	41,700	41,700	41,700	0	314	W	1		
98.14-1-63.63	Fontaine, Michael	58,000	37,800	58,000	0	312		1		
111.08-1-7	Forrester, Daryl	8,900	7,500	8,900	0	312		1		
111.08-1-5	Forrester, Debra D.	151,400	44,100	151,400	0	281		1		
105.19-2-8	Foulger, Christina Kathleen	145,700	78,500	145,700	0	260	W	1		
105.19-2-21.1	Foundation for Paternal Rights	250,300	250,300	250,300	0	311	W	8		
105.13-1-79	Fowler, Pamela	267,200	158,000	267,200	0	210	W	1		
105.19-2-40	Frack, Janice R.	160,500	71,200	160,500	0	210	W	1		
105.19-3-15.5	Franklyn, Lorraine C.	14,200	14,800	70,000	0	260		1		
<b>Page Totals</b>	<b>Parcels</b>	37	4,945,400	2,001,000	4,957,200					

Parcel Id	Name	2018	2019		Res Pct	Prp Cls	O C	R S	T C	Account Nbr
		Total Av	Land Av	Total Av						
98.11-1-41	Franz, Mitchell L.	240,200	109,400	240,200	0	210	W	1		
98.11-1-42	Franz, Mitchell L.	146,300	99,200	146,300	0	260	W	1		
105.19-2-33	Fraser, Lloyd E.	211,100	95,200	211,100	0	260	W	1		
106.09-1-87	Frasier, Patricia J.	333,200	143,400	333,200	0	260	W	1		
106.00-1-2.9	Fuhrman, Cristin	250,600	42,300	250,600	0	240		1		
106.09-3-10	Fulkerson, Roy Jr.	56,000	9,800	56,000	0	210		1		
106.09-3-9	Fulkerson, Roy W. Jr.	40,700	22,200	40,700	0	210		1		
97.15-1-8	Fullam, Lynda M.	167,300	93,200	167,300	0	260	W	1		
98.17-1-12	Fults, Mary E.	68,800	41,200	68,800	0	260	W	1		
98.17-1-14.1	Fults, Mary E.	162,100	60,100	162,100	0	210		1		
105.00-1-14	Furman, Howard G.	112,100	25,900	112,100	0	210		1		
106.09-1-83	Gabriel Trustee, Margaret Gandolfo	278,500	99,900	278,500	0	210	W	1		
106.00-2-44	Gagnon, Stephen F.	634,700	262,900	634,700	0	417	W	1		
97.00-1-7	Gallagher, James P.	2,800	2,800	2,800	0	311		1		
98.11-1-10.1	Gallaway, Robert M.	257,700	257,700	257,700	0	311	W	1		
98.11-1-15.5	Gallaway, Scott W.	351,000	164,100	351,000	0	210	W	1		
105.18-1-37	Gallaway Revoc Trust, E Haas Jr.	147,700	81,100	147,700	0	210	W	1		
105.09-1-19	Galuppi, Michael P.	188,100	127,600	188,100	0	260	W	1		
98.11-1-3	Gamble Living Trust, Robert L.	458,000	254,900	458,000	0	210	W	1		
97.15-1-73	Gandolfo, Margaret	45,000	43,800	45,000	0	260		1		
97.15-1-29	Garvey, Patricia M.	199,600	122,300	199,600	0	260	W	1		
97.15-2-38	Gearing, Daniel	197,400	98,500	197,400	0	260	W	1		
97.15-2-41	Gearing, Harriet L.	7,800	7,800	7,800	0	311		1		
97.15-2-42	Gearing, Marion H.	63,700	24,500	63,700	0	260		1		
105.08-1-16	Gefell, Joseph Charles	183,700	126,800	183,700	0	260	W	1		
97.15-2-2	Geiger Trustee, Richard D.	170,900	85,800	170,900	0	260	W	1		
98.00-1-21	Generations Land Holdings LLC	236,000	195,000	236,000	0	120		1		
97.19-1-3.1	Gerace, Jean R.	26,800	26,600	26,800	0	312		1		
106.00-2-30.-0224	Gerard, Emile	34,400	5,000	34,400	0	260	W	1		
106.00-2-32	Germain, Jeffrey J.	374,200	104,300	374,200	0	417	W	1		
106.05-1-68	Gerrie, Dianne M.	222,600	66,500	222,600	0	210	W	1		
105.13-1-37	Giangiobbe, Jessie	39,800	39,800	39,800	0	311	W	1		
105.13-1-38	Giangobbe, William J.	39,800	39,800	39,800	0	311	W	1		
105.13-1-72	Giangobbe, William J.	108,800	34,100	108,800	0	260		1		
98.11-1-37	Gibbs, John S. Jr.	156,400	93,000	156,400	0	260	W	1		
105.19-1-5	Gillespie, Helen M.	33,600	21,000	33,600	0	270		1		
105.19-1-2	Gillespie, Kevin	101,700	21,000	101,700	0	260		1		
<b>Page Totals</b>	<b>Parcels</b>		37	6,349,100	3,148,500	6,349,100				

Parcel Id	Name	2018	2019		Res Pct	Prp Cls	O C	R S	R S	T C	Account Nbr
		Total Av	Land Av	Total Av							
98.17-1-50	Gillespie, Thomas F.	3,400	3,400	3,400	0	314		1			
98.17-1-51	Gillespie, Thomas F.	206,900	140,900	206,900	0	260	W	1			
105.18-1-55.1	Gillette, Penelope P.	142,900	81,900	142,900	0	210	W	1			
97.19-1-8	Gilsdorf, Barbara A.	146,500	146,500	146,500	0	311	W	1			
97.19-1-9	Gilsdorf, Barbara A.	306,100	176,100	306,100	0	260	W	1			
97.19-1-24.67	Gilsdorf, Barbara A.	17,500	17,500	17,500	0	311		1			
97.15-1-31	Girard, John W.	356,700	168,800	356,700	0	260	W	1			
105.19-3-73	Girvin, Richard A.	158,500	67,500	158,500	0	260	W	1			
106.05-1-4	Glamm, Jean R.	32,400	32,400	32,400	0	314		1			
106.05-1-56	Glaser, Edwin D.	307,000	153,400	307,000	0	210	W	1			
98.00-1-18.1	Gleason, John M.	276,000	35,000	276,000	0	210		1			
105.19-1-8	Glezen, Beatrice	14,800	14,800	14,800	0	311		1			
106.13-1-10	Glowfeskje, Joseph	69,800	24,500	69,800	0	210		1			
105.14-1-14.2	Gola, Carl S.	29,400	12,600	29,400	0	312		1			
105.13-1-35	Goll, Charles Ryman III.	155,100	88,000	155,100	0	260	W	1			
105.13-1-36.1	Goll, Charles Ryman III.	55,600	47,400	55,600	0	312	W	1			
105.18-1-28	Goodnough, Kathleen K.	179,300	96,300	179,300	0	260	W	1			
98.11-1-27	Goodwin, Lawrence N.	138,300	80,700	138,300	0	260	W	1			
98.12-1-11	Goodwin, Michael	225,600	120,300	225,600	0	210	W	1			
106.09-2-37	Goodwin, Robert L.	116,300	18,000	116,300	0	210		1			
98.11-1-15.1	Goodwin Revocable Trust, Ruth E.	34,900	34,900	34,900	0	311		1			
105.19-1-47	Gorsline, Dianne	93,700	63,700	93,700	0	260	W	1			
105.19-1-55	Gorsline, Dianne	24,700	16,900	24,700	0	270		1			
105.18-1-7	Goss, Edward Frank	153,400	113,000	153,400	0	260	W	1			
105.13-1-43	Goss, Robert P.	37,000	36,100	37,000	0	312	W	1			
105.13-1-69	Goss, Robert P.	122,300	34,100	122,300	0	260		1			
105.09-1-31	Goss Trustee, Peter	238,000	86,300	149,700	0	260	W	1			
105.19-3-65	Gotthardt-White, Diane	17,000	10,200	17,000	0	260		1			
105.19-3-66	Gotthardt-White, Diane	16,200	13,100	16,200	0	312		1			
105.19-3-15.2	Gould, George H. IV.	6,200	6,200	6,200	0	311		1			
106.00-1-36.32	Gould, Michael	213,700	30,800	213,700	0	210		1			
105.13-1-51	Goulette, Paul L.	158,300	97,900	158,300	0	260	W	1			
105.08-1-18.-209	Grabowski, Barbara	78,700	5,000	78,700	0	260	W	1			
105.18-1-1.2	Grabowski, Gary	193,800	78,900	193,800	0	260	W	1			
105.19-3-9	Grabowski, Mark L.	94,600	77,100	94,600	0	270	W	1			
97.15-2-31	Graff, Jack L.	21,400	18,100	21,400	0	312	W	1			
97.15-2-32	Graff, Jack L.	120,900	23,300	120,900	0	210		1			
<b>Page Totals</b>	<b>Parcels</b>		37	4,562,900	2,271,600	4,474,600					

Parcel Id	Name	2018	2019		Res Pct	Prp Cls	O C	R S	T C	Account Nbr
		Total Av	Land Av	Total Av						
105.19-3-11	Grandjean, Connie L.	11,700	11,700	11,700	0	311		1		
106.00-1-27	Grandjean, Gayle	49,800	26,200	49,800	0	210		1		
105.19-3-52	Grandjean, Ronald Jr.	27,600	17,600	27,600	0	210		1		
106.09-2-15	Grandjean, Ronald E. Jr.	65,300	26,900	65,300	0	210		1		
105.19-3-15.11	Grandjean, Scott	47,500	47,500	47,500	0	322		1		
105.19-3-15.13	Grandjean, Timothy B.	117,500	33,300	117,500	0	210		1		
98.00-1-31	Grant, Jon	55,000	42,600	55,000	0	312		1		
105.13-1-16	Granzow Trste, Jennifer B.	152,300	89,500	152,300	0	260	W	1		
105.08-1-15	Graus, Gary P.	288,300	122,300	288,300	0	210	W	1		
111.08-1-14	Graves, Frank M.	180,600	31,700	180,600	0	210		1		
106.09-1-2.1	Green, William C.	162,900	56,400	162,900	0	210		1		
106.09-1-2.2	Green, William C.	60,400	49,300	57,700	0	312	W	1		
106.00-2-34.3	Green Trustee, Judith J.	274,400	29,200	274,400	0	210		1		
105.19-3-28	Greene, Anna	4,200	4,200	4,200	0	311		1		
106.05-1-27	Greene, Linda D.	144,900	71,000	144,900	0	210	W	1		
106.00-2-34.2	Greene, Matthew Patrick	91,300	28,800	91,300	0	210		1		
106.00-2-58	Greene, Samuel	28,200	21,900	28,200	0	270		1		
105.07-1-5	Greenwood Trustee, Russell B.	199,900	117,100	199,900	0	210	W	1		
105.00-1-57.1	Gregory, Alethea M.	120,800	106,800	120,800	0	240		1		
105.00-1-57.2	Gregory, Jeffrey Charles	13,200	13,200	13,200	0	311		1		
105.14-1-4.1	Gregory, Lisa L.	172,300	85,500	172,300	0	260	W	1		
97.15-1-20	Griffen, Susan	178,200	97,100	178,200	0	260	W	1		
98.50-1-36	Griffith, William P.	10,400	6,200	10,400	0	312	W	1		
98.50-1-41	Griffith, William P.	101,500	32,700	101,500	0	260		1		
* 98.50-1-42	Griffith, William P.	14,100	14,100	14,100	0	311		1		
98.50-1-56	Griffith, William P.	85,400	27,300	85,400	0	210		1		
98.50-1-57	Griffith, William P.	188,100	82,900	188,100	0	210	W	1		
105.07-1-17	Griggs, Sharon Eizabeth	195,000	142,300	195,000	0	260	W	1		
105.18-1-83.22	Griglak, Joseph	12,800	12,800	12,800	0	311		1		
105.18-1-44	Griglak, Keith	151,600	93,500	151,600	0	260	W	1		
97.15-2-59	Grimshaw, Joel H.	333,300	118,700	333,300	0	210	W	1		
106.00-1-51.2	Grimshaw, Joshua A.	201,000	31,800	201,000	0	210		1		
106.00-1-43	Grimshaw, Patrick	126,000	27,400	126,000	0	210		1		
106.00-1-53.31	Grimshaw, Patrick	131,200	131,200	131,200	0	120		1		
105.00-1-39.1	Grimshaw, Patrick H.	87,500	87,500	87,500	0	120		1		
106.00-1-44.1	Grimshaw, Patrick H.	879,700	337,780	878,680	0	112		1		
106.00-1-52	Grimshaw, Patrick H.	36,000	36,000	36,000	0	120		1		
<b>Page Totals</b>	<b>Parcels</b>	36	4,985,800	2,297,880	4,982,080					

Parcel Id	Name	2018	2019		Res Pct	Prp Cls	O C	R S	T C	Account Nbr
		Total Av	Land Av	Total Av						
97.19-1-5.22	Groseclose, Michael D.	84,900	52,300	84,900	0	270		1		
97.19-1-29	Groseclose, Michael D.	10,300	10,300	10,300	0	311	W	1		
105.09-1-34	Grosso, Edward J.	238,200	95,700	238,200	0	260	W	1		
105.00-1-29.3	Groves, Genevieve	162,600	32,500	162,600	0	240		1		
106.09-2-67	Gruver, Barbara A.	192,200	34,400	137,400	0	270		1		
106.00-2-30.-0212	Guillaume, Leland	12,600	5,000	12,600	0	260	W	1		
98.12-1-7	Guldenpfennig, Christopher M.	205,200	106,200	205,200	0	260	W	1		
97.19-1-3.4	Guthrie, Patricia L.	124,700	55,000	124,700	0	210		1		
105.18-1-15	Gutierrez, Dorianne	13,600	12,700	13,600	0	312		1		
111.08-1-24.2	H U D Sec of	206,500	27,700	206,500	0	210		1		
106.00-1-5.3	H&L Henderson Properties LLC	9,300	9,300	9,300	0	322		1		
106.00-1-7	H&L Henderson Properties LLC	2,100	2,100	2,100	0	323		1		
98.50-1-61	Haarman, Jason B.	243,000	100,700	243,000	0	260	W	1		
98.00-1-43	Haggerty, James	800	800	800	0	323		1		
105.19-2-53.5	Haines, Frederick A.	112,200	34,800	112,200	0	210		1		
105.19-2-53.8	Haines, Russell V.	97,300	41,500	97,300	0	210		1		
106.00-2-60	Halferty, Mary E.	156,100	43,000	156,100	89	240		1		
105.00-1-47.5	Hall, Stanley L.	46,600	17,000	46,600	0	210		1		
106.09-3-34	Hall, Steven G.	50,200	14,900	50,200	0	210		1		
98.17-1-19	Hall Co Trustee, Earl N.	397,300	248,700	397,300	0	210	W	1		
105.08-1-32	Haller Family Rev Living Trust	365,800	319,600	365,800	0	260	W	1		
98.00-1-40	Halpin, Ricky T.	50,200	32,400	50,200	0	210		1		
97.15-1-28	Handel, Brett P.	245,000	142,900	245,000	0	260	W	1		
106.05-1-3.22	Haney, Burnell V.	246,900	56,000	246,900	0	210		1		
98.14-1-7	Haney, James S.	140,000	70,400	140,000	0	260	W	1		
106.09-2-43.5	Harbor View Housing Dev Fund	1,737,900	72,200	1,737,900	0	411		8		
105.12-1-23.1	Harbors End Inc	1,200,000	660,800	1,200,000	0	570	W	1		
106.09-1-6.1	Harbors End Inc	110,000	70,800	110,000	0	455		1		
106.09-1-6.2	Harbors End Inc	133,700	69,700	133,700	0	449		1		
106.09-1-6.3	Harbors End Inc	21,000	21,000	21,000	0	330		1		
105.19-3-36	Harclerode, Kenton	70,200	23,200	70,200	0	260		1		
106.09-2-57	Hardy, Raymond E. Jr.	93,500	26,500	93,500	0	210		1		
105.19-3-21	Hares, Randy	41,000	11,500	41,000	0	260		1		
98.17-1-27	Harig Betty A IrrevocableTrust	319,200	250,100	319,200	0	210	W	1		
105.19-3-68	Harra, Monika T.	60,700	25,000	60,700	0	260		1		
105.18-1-5	Harris, Lorrie S.	27,000	18,900	27,000	0	260		1		
98.50-1-25	Harris, Sean G.	110,600	56,300	110,600	0	260	W	1		
<b>Page Totals</b>	<b>Parcels</b>		37	7,338,400	2,871,900	7,283,600				

Parcel Id	Name	2018	2019		Res Pct	Prp Cls	O C	R S	T C	Account Nbr
		Total Av	Land Av	Total Av						
98.50-1-39	Harris, Sean G.	6,200	6,200	6,200	0	311		1		
98.50-1-48	Harris, Sean G.	9,400	5,000	9,400	0	312	W	1		
106.05-1-21	Hart, Richard Steele	202,400	101,700	202,400	0	210	W	1		
105.19-3-34	Hatch, Lewis	169,300	20,700	169,300	0	210		1		
105.19-3-22	Hatch, Richard J.	77,400	16,000	77,400	0	210		1		
106.00-1-45.21	Hatcher, Mark A.	126,500	37,300	126,500	0	240		1		
105.07-1-18	Haun, Sarah	194,000	124,800	194,000	0	260	W	1		
105.07-1-19	Haun, Sarah	9,300	9,300	9,300	0	311		1		
97.19-1-5.28	Haydt, Lonnie L.	225,600	47,900	225,600	0	270		1		
97.19-1-37	Haydt, Lonnie L.	9,000	9,000	9,000	0	311	W	1		
105.19-1-3	Haynes, Donald R.	77,800	29,500	77,800	0	210		1		
106.09-3-38.1	Hays, Harold F. Jr.	12,200	12,200	12,200	0	311		1		
98.50-1-14	Hays, Stephen Robert	109,300	70,800	109,300	0	260	W	1		
98.50-1-33	Hays, Stephen Robert	9,100	5,000	9,100	0	312	W	1		
98.50-1-13	Hays Life Tenant, Beverly A.	225,000	120,900	225,000	0	260	W	1		
98.50-1-30	Hays Life Tenant, Beverly A.	12,200	7,700	12,200	0	312	W	1		
106.09-3-38.2	Hays Life Tenant, Irene V.	109,000	27,100	109,000	0	210		1		
106.09-3-18	Hazelton, Ashley A.	63,200	8,200	63,200	0	210		1		
99.13-1-1.2	Hazelton, Robert E.	103,100	28,000	103,100	0	210		1		
99.13-1-1.1	Hazelton, Shawn R.	67,900	26,700	67,900	0	210		1		
98.17-1-16	HCMT Willi LLC	250,300	144,600	250,300	0	260	W	1		
98.00-1-20	Heaslip, Richard G.	51,200	25,700	51,200	0	210		1		
105.07-1-16	Hegner, Andrew J.	193,000	89,100	193,000	0	260	W	1		
105.12-1-18	Henchen, Robert G.	128,100	18,000	128,100	0	210		1		
106.09-3-31	Henderson, Fire Dept	600	600	600	0	314		8		
106.09-3-15	Henderson Fire Dept	60,600	15,600	60,600	0	652		1		
106.09-2-43.1	Henderson Fire District	111,900	52,500	111,900	0	662		8		
106.09-3-19	Henderson Fire District	30,000	27,000	30,000	0	593		8		
106.09-3-20	Henderson Fire District	4,600	4,600	4,600	0	330		8		
106.09-3-45	Henderson Fire District	305,800	26,800	305,800	0	662		8		
105.00-1-15.1	Henderson Fish & Game	87,300	41,300	87,300	0	534		8		
106.09-1-55.6	Henderson Harbor Boatominium	245,700	151,000	245,700	0	570	D	1		
98.17-1-5.4	Henderson Harbor Cottage LLC	310,500	61,300	310,500	0	210		1		
105.12-1-14.22	Henderson Harbor Mariners'	708,400	350,700	708,400	0	570	W	1		
106.09-1-15.5	Henderson Harbor Perfrmng Arts	54,600	53,300	54,600	0	682		8		
97.15-2-4	Henderson Harbor Trust	127,200	67,600	127,200	0	260	W	1		
97.15-2-5	Henderson Harbor Trust	165,300	103,100	165,300	0	260	W	1		
<b>Page Totals</b>	<b>Parcels</b>	37	4,653,000	1,946,800	4,653,000					



Parcel Id	Name	2018	2019		Res Pct	Prp Cls	O C	R S	T C	Account Nbr
		Total Av	Land Av	Total Av						
106.09-1-36	Henderson Harbor Yacht Club	135,400	89,100	135,400	0	210	W	1		
106.09-1-40.1	Henderson Harbor Yacht Club	490,000	354,600	490,000	0	534	W	1		
106.09-2-27	Henderson Historical Society	116,300	27,200	116,300	0	681		8		
97.19-1-4	Henderson Town of	5,000	5,000	5,000	0	695		8		
98.00-1-22.2	Henderson Town of	500	500	500	0	695		8		
98.17-1-34.4	Henderson Town of	205,700	69,200	205,700	0	823		8		
105.00-1-19.22	Henderson Town of	42,200	42,200	42,200	0	720		8		
105.12-1-24	Henderson Town of	372,500	257,500	372,500	0	682	W	8		
106.00-1-9	Henderson Town of	2,500	2,500	2,500	0	695		8		
106.00-1-35	Henderson Town of	4,200	4,200	4,200	0	695		8		
106.00-1-70	Henderson Town of	21,600	21,600	21,600	0	695		8		
106.00-2-15	Henderson Town of	2,600	2,600	2,600	0	695		8		
106.09-2-43.2	Henderson Town of	160,900	105,600	160,900	0	682		8		
106.09-2-43.3	Henderson Town of	14,800	13,000	14,800	0	592		8		
106.09-2-43.4	Henderson Town of	31,100	31,100	31,100	0	330		8		
106.09-3-39.1	Henderson Town of	800,000	119,100	700,200	0	651		8		
106.13-1-7	Henderson Town of	23,900	23,900	23,900	0	120		8		
106.09-2-44	Henderson United Methodist Ch	159,300	13,200	159,300	0	620		8		
105.19-1-28	Hendrickson, David	18,100	10,700	18,100	0	270		1		
105.08-1-14	Henion, Eileen M.	122,900	82,900	122,900	0	260	W	1		
105.13-1-31.1	Hennessy, Richard A. Jr.	163,600	89,700	163,600	0	260	W	1		
105.13-1-31.2	Hennessy, Richard A. Jr.	52,900	52,400	52,900	0	312	W	1		
105.19-1-25	Henrickson Trustee, Nancy A.	17,300	5,400	17,300	0	312		1		
105.18-1-25	Hershey, Nina O.	100,600	19,300	100,600	0	210		1		
97.15-2-52.1	Heyer Revoc Trust, Tessa Lorraine	639,000	168,400	639,000	0	210	W	1		
105.14-1-19.2	Hicks, John	261,200	127,600	261,200	0	210	W	1		
105.14-1-19.1	Hicks, John A.	26,300	26,300	26,300	0	311	W	1		
105.08-1-20	Higgins Revocable Trust, Daniel W.	127,900	74,600	127,900	0	260	W	1		
105.08-1-21	Higgins Revocable Trust, Daniel W.	55,000	13,400	55,000	0	260		1		
105.08-1-23	Higgins Revocable Trust, Daniel W.	20,200	20,200	20,200	0	311	W	1		
105.08-1-18	Highland Park Association	1,161,200	1,161,200	1,161,200	0	314	W	1		
105.13-1-76.3	Hill, Michael W.	488,500	310,100	488,500	0	210	W	1		
106.00-1-29	Hill, Murray M.	120,000	30,900	120,000	0	210		1		
105.19-1-43	Hill, Timothy M.	326,200	78,600	326,200	0	210	W	1		
105.19-1-59	Hill, Timothy M.	23,600	15,900	23,600	0	312		1		
105.00-1-25	Hillcrest Farms LLC	62,500	62,500	62,500	0	120		1		
106.00-1-17.2	Hillcrest Farms LLC	51,900	51,900	51,900	0	120		1		
<b>Page Totals</b>	<b>Parcels</b>	37	6,427,400	3,584,100	6,327,600					

Parcel Id	Name	2018	2019		Res Pct	Prp Cls	O C	R S S	T C	Account Nbr
		Total Av	Land Av	Total Av						
106.00-1-21	Hillcrest Farms LLC	165,500	165,500	165,500	0	105	1			
106.00-1-22	Hillcrest Farms LLC	15,700	15,700	15,700	0	311	1			
106.09-1-15.4	Hilliker, Robin	99,900	59,800	99,900	0	210	1			
106.00-2-30.-0202	Hills, Peter	47,800	5,000	47,800	0	260	W 1			
106.00-2-20	Hines, Daniel E.	109,200	28,000	109,200	0	210	1			
97.15-1-24.5	Hirsch Trust Trustee, Howard I.	143,100	66,300	143,100	0	260	W 1			
106.00-1-8.1	Hoan, Sherwood	118,300	31,900	118,300	0	210	1			
98.11-1-25	Hockey, James V.	116,000	63,000	116,000	0	260	W 1			
111.08-1-21.21	Hodge, Janelle MC	26,000	26,000	26,000	0	120	1			
111.08-1-21.4	Hodge, Mark W.	17,000	17,000	17,000	0	311	1			
111.08-1-17	Hodge, Mark Warren	217,000	33,400	217,000	0	210	1			
111.08-1-21.3	Hodge, Mark Warren	168,100	27,900	168,100	0	210	1			
106.09-2-31	Hoek, Eric	58,800	13,000	15,000	0	312	1			
105.12-1-43	Hoek, Karen	266,700	47,800	266,700	0	210	1			
106.09-2-22.1	Hoffman, Joseph E.	64,700	11,800	64,700	0	210	1			
106.05-1-20	Hoffman, Robert W.	141,100	35,600	141,100	0	210	1			
106.05-1-2	Hoffman Trustee, Phillip T. Jr.	135,600	53,000	135,600	0	210	1			
106.00-1-16.2	Hogan Living Trust, Mark	36,100	35,100	36,100	0	312	1			
97.15-2-58	Hogan Trustee, Mark R.	304,000	131,500	240,600	0	210	W 1			
106.09-1-67	Holcomb, Carl W.	122,600	23,900	122,600	0	260	1			
105.19-2-11.1	Holl, Thomas G.	306,200	150,800	306,200	0	210	W 1			
105.19-1-34	Hollis, Danny C.	190,600	90,200	190,600	0	210	W 1			
97.19-1-24.2	Hollis, Danny E.	98,700	21,200	98,700	0	210	1			
98.11-1-29.1	Holloway, James C.	233,300	74,400	233,300	0	260	W 1			
98.11-1-29.2	Holloway, Suzanne L.	8,400	8,400	8,400	0	311	1			
105.08-1-18.-205	Holman, Susan R.	73,100	5,000	73,100	0	260	W 1			
105.18-1-26.3	Holmes, James R.	16,600	16,600	16,600	0	311	1			
105.18-1-27	Holmes, James R.	223,300	93,200	223,300	0	260	W 1			
105.00-1-7.63	Honey, John E.	86,000	24,500	86,000	0	210	1			
105.18-1-82.1	Honsinger, Anne Marie	220,200	110,700	220,200	0	260	W 1			
106.00-2-38.5	Hooker, David	326,700	75,000	326,700	0	210	W 1			
106.05-1-48	Horton , Harold E.	178,500	101,200	178,500	0	210	W 1			
105.13-1-49	Hotaling, Lori	103,600	101,200	103,600	0	312	W 1			
105.13-1-68	Hotaling, Lori	13,600	13,600	13,600	0	311	1			
105.13-1-76.42	Hotaling, Lori Ann	101,500	28,400	101,500	0	260	1			
98.11-1-1	Hotto, Harvey P.	286,500	155,300	286,500	0	260	W 1			
97.15-1-59	Houghton, Ann H.	224,400	116,900	224,400	0	210	W 1			
<b>Page Totals</b>	<b>Parcels</b>	37	5,064,400	2,077,800	4,957,200					

Parcel Id	Name	2018	2019		Res Pct	Prp Cls	O C	R S	T C	Account Nbr
		Total Av	Land Av	Total Av						
97.19-1-24.4	Houghton, Michael	182,000	62,000	182,000	0	240	1			
98.14-1-1.1	Hovey, Richard D.	412,700	258,400	412,700	0	210	W	1		
97.15-1-24.111	Hovey Family Trust	354,400	263,800	354,400	0	260	W	1		
98.00-1-45	Howard, Lawrence A.	2,400	2,400	2,400	0	323	1			
98.00-1-46	Howard, Lawrence A.	2,400	2,400	2,400	0	323	1			
105.18-1-83.21	Howard, Michael	107,800	26,800	107,800	0	210	1			
106.00-2-5.3	Howell, James F.	42,900	29,700	48,100	0	271	1			
106.00-2-29	HSBC Bank	9,100	9,100	9,100	0	314	8			
106.09-1-66.1	Hubbard, James R.	105,100	32,100	105,100	0	210	W	1		
106.00-2-51.2	Hudson, Heather L.	136,700	29,600	136,700	0	210	1			
98.50-1-26	Hughto Delzer, Francis W.	195,900	82,500	195,900	0	210	W	1		
105.18-1-52	Hurley, Michael J.	155,900	66,700	155,900	0	260	W	1		
98.00-1-29.1	Hy-Light Farms LLC	787,400	234,800	787,400	0	112	1			
98.00-1-34.222	Idzenga, Carol J.	14,200	14,200	14,200	0	311	1			
98.12-1-4	Illingworth, James	289,200	156,100	289,200	0	210	W	1		
111.08-1-1.1	Illingworth, James	38,800	11,100	38,800	0	210	1			
111.08-1-1.2	Illingworth, James	58,800	29,300	58,800	0	210	1			
98.50-1-34	Illingworth, James J.	9,500	6,000	9,500	0	312	W	1		
106.05-1-36	Irwin, Geoffrey K.	107,900	46,000	107,900	0	210	1			
105.00-1-50.1	Irwin Trustee, Kathryn A.	482,000	267,300	482,000	0	120	1			
105.00-1-54.3	Irwin Trustee, Kathryn A.	184,600	184,600	184,600	0	322	1			
105.07-1-3	Irwin Trustee, Kathryn A.	480,400	214,400	480,400	0	210	W	1		
105.13-1-24	Island Road Associates	49,500	49,500	49,500	0	311	W	1		
105.13-1-77	Island Road Associates	23,400	22,600	23,400	0	312	1			
105.19-2-42	Ives, James C. Sr.	333,600	75,600	333,600	0	210	W	1		
98.00-1-24.421	J & B Holdings LLC	26,300	26,300	26,300	0	322	1			
98.00-1-36.21	J & B Holdings LLC	56,200	56,200	56,200	0	120	1			
98.17-1-5.2	Jacobs, Ross	290,200	62,800	290,200	0	210	1			
105.18-1-1.15	Jakubowitch Trustee, Valery	169,900	79,700	169,900	0	260	W	1		
97.15-1-63	James, Alexander W.	280,200	116,900	280,200	0	210	W	1		
97.15-1-7	James, Lorraine P.	190,000	105,900	190,000	0	260	W	1		
97.00-1-2.1	James, Sean W.	110,700	87,600	110,700	0	312	1			
97.00-1-3	James, Sean W.	32,700	32,700	32,700	0	322	1			
97.00-1-4	James, Sean W.	22,100	22,100	45,100	0	312	1			
97.00-1-5	James, Sean W.	22,100	22,100	22,100	0	322	1			
105.19-1-58	Jamison, Ann L.	86,200	15,900	86,200	0	210	1			
105.19-1-46	Jamison, Christopher	192,500	64,600	192,500	0	210	W	1		
<b>Page Totals</b>	<b>Parcels</b>		37	6,045,700	2,869,800	6,073,900				

Parcel Id	Name	2018	2019		Res Pct	Prp Cls	O C	R S	T C	Account Nbr
		Total Av	Land Av	Total Av						
98.17-1-40.2	Jebsen, Per H.	2,800	2,800	2,800	0	311		1		
98.17-1-39	Jebsen ETAL, Allen D.	425,900	186,400	425,900	0	260	W	1		
105.19-3-7	Jefferson County of	14,700	14,700	14,700	0	962		8		
105.19-3-15.7	Jefferson County of	2,000	2,000	2,000	0	311		1		
106.09-2-22.2	Jefferson County of	200	200	200	0	311		1		
106.09-3-21.2	Jefferson County of	4,300	4,300	4,300	0	438		1		
106.00-1-5.1	Jenkins, Peter P.	592,700	592,700	592,700	0	120		1		
106.00-1-5.2	Jenkins, Peter P.	23,300	23,300	23,300	0	105		1		
105.18-1-33	Jerry, Donald	147,200	88,300	147,200	0	260	W	1		
105.18-1-83.1	Jerry, Donald G.	156,700	46,700	156,700	0	210		1		
105.18-1-83.3	Jerry, Donald G.	21,000	21,000	21,000	0	311		1		
105.00-1-23.2	John R Dudley Const Inc	45,600	45,600	45,600	0	720		1		
* 98.14-1-63.1	John S Dunk Rev Living Trust	353,500	353,500	353,500	0	322	W	1		
106.00-2-30.-0230	Johnson, Arthur	24,100	5,000	24,100	0	260	W	1		
106.00-2-30.-0204	Johnson, David	31,900	5,000	31,900	0	270	W	1		
106.00-2-30.-0217	Johnson, Jean	26,400	5,000	26,400	0	260	W	1		
105.18-1-72	Johnson, Jeffrey A.	147,500	78,900	147,500	0	260	W	1		
97.15-1-13	Johnson, Keith R.	141,900	105,300	141,900	0	260	W	1		
106.09-3-42	Johnson, Robert M.	102,100	27,100	102,100	0	210		1		
106.09-2-21.2	Jones, Garry	47,500	10,900	47,500	0	210		1		
97.15-1-24.64	Jones, Garry V.	27,500	27,500	27,500	0	311		1		
105.12-1-26	Jones, Jeffrey	433,300	139,500	433,300	0	210	W	1		
105.12-1-32.5	Jones, Jeffrey	19,800	13,800	19,800	0	312		1		
105.12-1-25	Jones, Jeffrey K.	258,800	139,600	258,800	0	260	W	1		
105.12-1-32.3	Jones, Jeffrey K.	28,400	27,100	28,400	0	312		1		
106.05-1-58	Jones, John E. Jr.	268,700	164,200	268,700	0	210	W	1		
97.15-1-24.65	Jones, Michael	44,700	44,700	44,700	0	311		1		
97.15-1-69.2	Jones, Michael L.	260,200	105,200	260,200	0	210	W	1		
105.12-1-35.2	Jones, John E. Jr.	17,000	17,000	17,000	0	311		1		
97.15-1-24.63	Jones Garry V	85,000	29,700	85,000	0	210		1		
98.17-1-42	Joor, J David	387,200	177,300	387,200	0	260	W	1		
105.09-1-5	JRJL Cook Family Trust	17,500	17,500	142,900	0	311		1		
106.09-1-15.61	Juliussen, Reidar M.	46,000	35,100	46,000	0	270		1		
97.15-1-44	Julka, Rajan	270,700	116,400	270,700	0	260	W	1		
97.15-2-68	K-Club Properties LLC	285,400	116,300	285,400	0	210	W	1		
105.18-1-91	Kaiser, Steven		80,000	80,000	0	311		1		
105.18-1-1.14	Kaiser, Steven M.	169,600	92,400	180,300	0	260	W	1		
<b>Page Totals</b>	<b>Parcels</b>	36	4,577,600	2,608,500	4,793,700					

Parcel Id	Name	2018	2019		Res Pct	Prp Cls	O C	R S	R S	T C	Account Nbr
		Total Av	Land Av	Total Av							
98.12-1-10	Kant, Alan W.	237,500	121,000	237,500	0	260	W	1			
97.15-2-10	Kantak, Rachel R.	221,300	101,100	221,300	0	260	W	1			
97.19-1-5.215	Kaplin, Marvin	56,600	35,600	56,600	0	270		1			
97.19-1-32	Kaplin, Marvin	5,700	5,700	5,700	0	311	W	1			
98.17-1-5.1	Kaplin, Marvin	31,600	31,600	31,600	0	311		1			
98.17-1-15	Kaplin, Marvin	35,900	32,500	35,900	0	312		1			
98.17-1-21.1	Kaplin, Marvin	31,500	31,500	31,500	0	311		1			
97.19-1-5.218	Kaplin, Marvin C.	148,900	45,000	148,900	0	210		1			
97.19-1-38	Kaplin, Marvin C.	8,800	8,800	8,800	0	311	W	1			
106.09-2-16	Kardelis, Eugene C.	73,800	25,000	73,800	0	210		1			
105.14-1-27	Kardelis, Marie F.	328,100	175,500	328,100	0	280	W	1			
98.50-1-4	Kaupp, Donald F.	236,700	113,600	227,333	0	210	W	1			
105.07-1-26	KBP Partnership	168,500	106,000	168,500	0	260	W	1			
105.07-1-29	KBP Partnership	93,600	87,900	93,600	0	312	W	1			
105.19-3-33	Kearney, Donna L.	76,900	13,000	76,900	0	260		1			
106.00-2-23.5	Keck, Charlene	55,500	33,200	55,500	0	210		1			
98.00-1-34.1	Keck, Peter	139,300	29,500	139,300	0	210		1			
98.00-1-34.3	Keck, Peter	51,300	24,800	24,800	0	300		1			
98.00-1-34.21	Keck, Peter C.	16,500	16,500	16,500	0	320		1			
106.00-2-10.3	Keck, Peter C.	27,600	27,600	27,600	0	314		1			
98.00-1-34.4	Keck, Timothy A.	14,400	14,400	14,400	0	311		1			
106.00-1-40.2	Keck, Timothy A.	136,700	30,100	136,700	0	210		1			
106.05-1-32.2	Keefer Trustee, Dana	478,500	52,500	478,500	0	210		1			
106.05-1-32.3	Keefer Trustee, Dana	32,000	32,000	32,000	0	311		1			
106.00-1-16.4	Keiper, Raymond	23,400	21,600	23,400	0	312		1			
99.13-1-4	Kellar, Douglas E.	71,500	24,400	71,500	0	210		1			
106.00-1-36.31	Kellar, Michael D.	207,000	56,600	207,000	0	240		1			
98.17-1-3	Kellock, Lynn R.	300,400	202,700	300,400	0	210	W	1			
98.14-1-53	Kellogg, William	452,700	197,800	452,700	0	210	W	1			
98.14-1-63.5	Kellogg, William	75,100	31,700	75,100	0	312		1			
98.00-1-15.3	Kenney, Brandon A.	14,000	14,000	14,000	0	311		1			
98.00-1-15.1	Kenney, Dianne M.	53,400	53,400	53,400	0	322		1			
98.00-1-15.2	Kenney, Jeffrey J.	174,600	29,600	174,600	0	210		1			
105.12-1-32.6	Kent, David J.	390,200	172,900	390,200	0	210	W	1			
105.12-1-32.22	Kent, John G.	34,800	34,200	70,500	0	312		1			
105.12-1-32.4	Kent, John G.	16,000	13,800	16,000	0	312		1			
105.12-1-9	Kerber, Thomas E.	208,000	88,300	208,000	0	260	W	1			
<b>Page Totals</b>	<b>Parcels</b>		37	4,728,300	2,135,400	4,728,133					

Parcel Id	Name	2018	2019		Res Pct	Prp Cls	O C	R S S	T C	Account Nbr
		Total Av	Land Av	Total Av						
105.12-1-14.12	Kerber, Thomas E.	21,500	21,500	21,500	0	311		1		
105.18-1-38	Kermes, John	173,700	84,100	173,700	0	260	W	1		
105.18-1-84	Kermes, John C.	27,400	23,500	27,400	0	312		1		
105.18-1-87	Kermes, John C.	55,000	55,000	55,000	0	322		1		
106.05-1-19.1	Kerr, J Craig	833,100	445,900	833,100	0	260	W	1		
98.14-1-73.3	Keskin, Margery L.	32,800	32,800	32,800	0	311		1		
98.14-1-73.1	Keskin, Margery Lange	36,400	36,400	36,400	0	322		1		
98.50-1-7	Keyes Living Trust	241,200	112,700	226,100	0	210	W	1		
106.00-2-30.-0211	Keys, Roger	39,000	5,000	39,000	0	260	W	1		
106.05-1-40.1	Killius Marine Properties LLC	160,000	53,600	160,000	0	210	W	1		
106.05-1-40.3	Killius Marine Properties LLC	330,000	214,600	330,000	0	570	W	1		
106.05-1-51	Killius Marine Properties LLC	260,000	170,000	260,000	0	570	W	1		
98.11-1-17	Kimball, Robert	255,800	139,300	255,800	0	260	W	1		
106.00-2-30.-0241	Kimmerle, Robert	27,900	5,000	27,900	0	260		1		
98.14-1-37.2	King, James R.	609,400	379,300	609,400	0	210		1		
106.00-1-38.2	King, Jason R.	125,200	30,600	125,200	0	210		1		
105.07-1-36.6	Kinsella, John D.	318,500	221,000	318,500	0	260	W	1		
105.13-1-30	Kinsella, John D.	161,800	113,000	161,800	0	260	W	1		
105.13-1-76.21	Kinsella, John D.	13,500	13,500	13,500	0	311		1		
105.13-1-76.22	Kinsella , Natalie C.	14,200	14,200	14,200	0	311		1		
105.18-1-59	Kinslow-Evans, Robin	162,800	100,600	162,800	0	260	W	1		
106.00-2-9.2	Knapp, Shelby	112,000	29,500	112,000	0	210		1		
105.00-1-29.822	Knecht, Mark R.	147,100	29,400	147,100	0	210		1		
98.00-1-4.2	Knight, Loren	125,400	41,400	125,400	0	240		1		
98.11-1-15.2	Knowles Revocable Trust, Virginia R.	350,800	162,300	350,800	0	210	W	1		
105.19-1-61	Kohanski, John	45,700	25,300	45,700	0	270		1		
105.19-1-66	Kohanski, Robert	30,000	28,700	30,000	0	312		1		
99.13-1-16	Kohl, Conrad	13,100	13,100	13,100	0	311		1		
106.00-2-55	Kohl, Hilda M.	9,800	9,800	9,800	0	311		1		
99.13-1-14.1	Kohl, Richard E.	6,400	6,400	6,400	0	311		1		
99.13-1-14.2	Kohl, Richard E.	18,000	17,400	18,000	0	210		1		
106.09-1-5	Kohl-Kellar, Christine	143,600	59,200	143,600	0	210		1		
105.19-3-35	Kolbe, Richard K.	94,400	32,700	94,400	0	260		1		
105.19-3-76.-202	Kolbe, Richard K.	11,000	5,000	11,000	0	312	W	1		
105.18-1-60	Kolenda, Richard	275,000	131,000	275,000	0	210	W	1		
97.15-1-64	Kortkamp , Donald H.	197,800	118,600	197,800	0	260	W	1		
98.00-1-24.21	Kraeger, James D.	189,400	28,400	189,400	0	210		1		
<b>Page Totals</b>	<b>Parcels</b>		37	5,668,700	3,009,800	5,653,600				

Parcel Id	Name	2018	2019		Res Pct	Prp Cls	O C	R S	T C	Account Nbr
		Total Av	Land Av	Total Av						
98.11-1-8	Krafft, Justin C.	307,000	162,500	307,000	0	260	W	1		
105.07-1-36.14	Krake, Cynthia D.	34,700	34,700	34,700	0	311		1		
105.07-1-36.16	Krake, Cynthia D.	49,100	49,100	49,100	0	311	W	1		
105.07-1-36.11	Krake, John S.	481,600	196,900	481,600	0	210	W	1		
105.18-1-1.4	Kreisinger, Susan	38,100	26,400	38,100	0	312		1		
105.18-1-73	Kreisinger, Susan	188,400	90,200	188,400	0	210	W	1		
106.09-1-24	Kromer, Ronald F.	19,500	19,500	19,500	0	314		1		
106.09-1-26	Kromer, Ronald F.	294,700	205,900	294,700	0	210	W	1		
97.19-1-3.23	Kumpf, Rudy E.	375,400	173,200	375,400	0	210	W	1		
105.00-1-4	Kumpf, Rudy E.	159,900	159,900	159,900	0	322		1		
105.00-1-54.4	Kumpf, Rudy E.	59,200	59,200	59,200	0	322		1		
105.07-1-45	Kumpf, Rudy E.	48,200	23,100	48,200	0	312		1		
105.13-1-12.2	Kurlowicz Trustee, Wendy A.	47,000	47,000	47,000	0	311	W	1		
105.13-1-13	Kurlowicz Trustee, Wendy A.	165,500	89,500	165,500	0	260	W	1		
105.13-1-78.1	Kurlowicz Trustee, Wendy A.	58,300	34,700	58,300	0	312		1		
97.15-1-24.61	Kurtz, Michael L.	138,000	138,000	138,000	0	120		1		
105.12-1-32.72	Ladue, Richard H.	394,100	166,300	394,100	0	210	W	1		
106.09-2-28	Lagray, Alden	95,400	27,000	95,400	0	210		1		
105.00-1-35	Laird, Hugh G.	13,900	13,900	13,900	0	314		1		
105.12-1-21	Lajoie, Willard	82,500	15,900	82,500	0	210		1		
97.19-1-14	Lake Estate LLC	206,500	126,200	206,500	0	260	W	1		
97.19-1-24.65	Lake Estate LLC	30,000	17,900	30,000	0	312		1		
98.17-1-45	Lakeside Park 14231 LLC	583,300	241,800	583,300	0	260	W	1		
105.19-2-21.5	Lalonde, Derek P.	16,400	14,600	16,400	0	312		1		
105.19-2-22.1	Lalonde, Derek P.	14,500	14,500	14,500	0	311		1		
105.19-2-23	Lalonde, Derek P.	196,200	127,700	196,200	0	260	W	1		
106.00-1-15.2	Lalone, Aaron M.	105,100	28,800	105,100	0	210		1		
97.15-1-24.7	Lambrych Irevocable Trust, Ronald J.	105,200	34,400	105,200	0	260	W	1		
106.00-1-47.2	Lane, Charles D.	137,400	56,500	137,400	0	240		1		
105.00-1-30	Lane, Chyme Frank	174,100	28,500	174,100	0	210		1		
106.00-1-42	Lane, Linda Jo	130,000	27,700	130,000	0	210		1		
106.00-1-44.3	Lane, Linda Jo	8,700	8,700	8,700	0	311		1		
106.09-3-7	Lane Moore, Nancy E.	33,900	27,400	33,900	0	433		1		
106.09-3-8	Lane Moore, Nancy E.	52,500	15,500	52,500	0	210		1		
105.18-1-1.18	Lane-Martin, Tanya Marie	343,100	176,100	343,100	0	260	W	1		
98.14-1-2	Lange Family LLC	566,700	279,400	566,700	0	260	W	1		
105.19-3-31	Lantier Life Tenant, Leila Y.	76,200	11,900	76,200	0	260		1		
<b>Page Totals</b>	<b>Parcels</b>		37	5,830,300	2,970,500	5,830,300				

Parcel Id	Name	2018	2019		Res Pct	Prp Cls	O C	R S S	T C	Account Nbr
		Total Av	Land Av	Total Av						
106.00-2-30.-0201	Lanty, George	18,300	5,000	18,300	0	270	W	1		
105.12-1-39	Lapell, Scott W.	225,400	52,500	225,400	0	210		1		
105.07-1-32	Larchar, Eugene Jr.	253,200	138,300	253,200	0	260	W	1		
98.50-1-16	Larkin Veley Trustee, Catherine E.	273,600	88,500	273,600	0	210	W	1		
97.15-2-1.3	Larson, Eric	373,500	148,000	373,500	0	210	W	1		
99.13-1-8	Lawler, Kristian	86,800	21,200	86,800	0	210		1		
105.12-1-32.8	Lawler Realty LLC	294,000	52,200	294,000	0	210		1		
106.05-1-38	Lawler Realty LLC	53,200	53,200	53,200	0	311		1		
106.05-1-35.3	Lawlers Realty LLC	64,000	64,000	64,000	0	311		1		
105.18-1-54	Lawrence, Angela M.	305,800	87,200	265,000	0	210	W	1		
105.12-1-14.3	Lawrence, Stephen C.	173,300	39,900	173,300	0	210		1		
97.15-2-67	Lawson, Mark C.	273,600	178,400	273,600	0	210	W	1		
97.15-2-62	Lee, Geoffrey A.	200,600	112,600	200,600	0	260	W	1		
105.08-1-8.4	Lee, James M.	29,300	29,300	29,300	0	322		1		
105.12-1-7	Lee, Nicholas R.	165,000	115,200	165,000	0	260	W	1		
105.08-1-8.1	Lee Trust, Richard S.	113,700	113,700	113,700	0	322		1		
105.00-1-7.51	Leepy, Paul	128,600	90,600	128,600	0	112		1		
111.08-1-23	Lehman, Peter R.	118,600	28,900	118,600	0	210		1		
105.19-2-44	Lehmann, Edward J. III.	191,200	73,200	191,200	0	260	W	1		
98.00-1-28.5	Lennox, Christopher J.	113,600	29,600	113,600	0	210		1		
106.09-2-18	Leonard, Mark G.	156,200	26,600	156,200	0	210		1		
106.09-2-38	Leonard, Mark G.	84,900	18,800	84,900	0	210		1		
105.19-3-50	Leone Ethelina T Irrev Trust	5,100	5,100	5,100	0	311		1		
98.11-1-26	Leone Trustee, Frank A.	188,600	93,400	188,600	0	260	W	1		
105.14-1-15.3	LeRoy, James D.	76,700	73,800	76,700	0	260	W	1		
106.05-1-46	Lewis, Michael K.	68,300	54,400	68,300	0	312	W	1		
98.11-1-20	Libertone-Gocek, Jo Anne	293,800	110,200	293,800	0	260	W	1		
105.19-2-31	Lightner, Herbert F.	178,700	92,100	178,700	0	260	W	1		
98.17-1-22	Linehan, Sean M.	292,200	144,600	292,200	71	210	W	1		
105.19-1-49	Link, Theodore M.	128,000	67,900	128,000	0	260	W	1		
105.19-1-54.2	Link, Theodore M.	5,400	5,400	5,400	0	311		1		
98.11-1-28	Lisi, Carol E.	177,600	99,400	177,600	0	260	W	1		
106.00-2-30.-0222	Livoti, Paul	21,300	5,000	21,300	0	270	W	1		
97.00-1-11	LJS Properties LLC	4,626,700	2,825,700	4,626,700	0	417	W	1		
105.13-1-52	Loehr, William R. Jr.	195,800	102,300	195,800	0	260	W	1		
106.09-1-51	Loomis, Frank W. Jr.	22,400	22,400	22,400	0	311		1		
105.19-2-43	Loquasto, Lewis	165,900	94,600	165,900	0	260	W	1		
<b>Page Totals</b>	<b>Parcels</b>	37	10,142,900	5,363,200	10,102,100					



Parcel Id	Name	2018	2019		Res Pct	Prp Cls	O C	R S S	T C	Account Nbr
		Total Av	Land Av	Total Av						
105.09-1-22	Lowery, Joanne M.	273,400	122,500	273,400	0	260	W	1		
105.00-1-54.62	Lucas, Nathan William	80,000	24,500	80,000	0	210		1		
106.05-1-41.2	Ludwig-Landy, Julie	178,200	75,200	178,200	0	210	W	1		
105.00-1-29.821	Lumbach, Brian	14,100	14,100	14,100	0	311		1		
105.00-1-29.823	Lunn, William E.	17,000	14,100	17,000	0	312		1		
105.00-1-29.824	Lunn, William E.	14,100	14,100	14,100	0	311		1		
105.13-1-6	Lustrinelli, Joseph L.	162,000	89,600	162,000	0	260	W	1		
105.07-1-36.3	Luther Family Irrev Trust	503,500	277,700	503,500	0	210	W	1		
105.18-1-20	Luttinger Trustee, Maximilian C.	144,200	77,700	144,200	0	260	W	1		
97.15-2-35	Lyman, David	95,900	23,400	95,900	0	260		1		
97.15-2-36	Lyman, David	37,800	30,300	37,800	0	312	W	1		
106.05-1-18	Lynch, Michael D.	199,000	133,700	199,000	0	210	W	1		
106.05-1-30	Lynch, Michael D.	328,700	163,600	328,700	0	210	W	1		
106.05-1-31.1	Lynch, Michael David	237,700	60,000	61,000	0	210		1		
106.09-2-49.1	Lynch, Shawn T.	110,000	26,700	110,000	0	210		1		
106.09-1-57	Lysczyn, Patricia A.	132,400	65,400	132,400	0	260	W	1		
106.13-1-25	M R Burdick Enterprises LLC	17,000	17,000	17,000	0	311		1		
105.18-1-75	Maahs Trustee, Robert T.	307,500	110,800	307,500	0	260	W	1		
98.14-1-46	MacFarland, James R.	172,900	107,600	172,900	0	260	W	1		
105.00-1-29.81	Machrone, Robert J.	42,600	42,600	42,600	0	322		1		
106.00-1-66	Maciejko, Henry A. Jr.	72,900	30,000	72,900	0	210		1		
97.15-2-28	Mackey, Karen Leigh	65,200	11,300	65,200	0	260		1		
105.00-1-29.56	Macri, Salvatore	12,700	12,700	12,700	0	311		1		
106.13-1-21	Macri, Salvatore	15,000	15,000	15,000	0	311		1		
98.11-1-31	Macvittie, John H.	188,600	95,000	188,600	0	210	W	1		
105.18-1-31	Madill, Linda	117,800	65,500	117,800	0	260	W	1		
99.13-1-1.3	Magos, David	57,200	57,200	57,200	0	105		1		
106.00-1-19	Magos, David	85,400	28,900	85,400	0	210		1		
106.00-1-45.1	Magos, David	219,000	177,200	219,000	0	112		1		
106.00-2-6.1	Magos, David	357,200	299,600	357,200	0	105		1		
106.00-2-10.1	Magos, David	273,900	256,600	273,900	0	120		1		
106.00-1-20	Magos, David P.	177,300	177,300	177,300	0	105		1		
106.00-2-14	Magos, David P.	1,449,500	168,700	1,449,500	0	112		1		
106.00-2-38.1	Magos, David P.	400,100	400,100	400,100	0	120	W	1		
106.00-2-39	Magos, David P.	47,600	40,100	47,600	0	120		1		
106.00-2-43.2	Magos, David P.	116,100	116,100	116,100	0	105		1		
106.00-2-16	Magos, David P.	65,600	28,900	65,600	0	210		1		
<b>Page Totals</b>	<b>Parcels</b>	37	6,789,100	3,470,800	6,612,400					

Parcel Id	Name	2018	2019		Res Pct	Prp Cls	O C	R S	T C	Account Nbr
		Total Av	Land Av	Total Av						
106.00-1-55	Magos, Lisa A.	373,700	286,200	373,700	0	120	1			
105.19-2-4	Maguire, William D.	170,600	112,400	170,600	0	260	W	1		
98.00-1-6.1	Mahar, Joseph J.	168,100	151,000	168,100	0	120	1			
98.00-1-6.3	Mahar, Joseph J.	19,100	19,100	19,100	0	311	1			
98.50-1-17	Mahar, Joseph J.	229,200	118,000	229,200	0	210	W	1		
98.50-1-6	Maier, David Janet	178,100	108,100	168,353	0	210	W	1		
106.00-1-1	Maino Trust, J M	364,800	364,800	364,800	0	120	1			
105.12-1-36.2	Maitland, Allen	14,000	14,000	14,000	0	311	1			
105.19-3-76	Maitland Park Assoc	216,000	216,000	216,000	0	311	W	1		
98.17-1-44	Mangan, Richard G.	675,100	387,200	675,100	0	260	W	1		
98.17-1-35.1	Manning, Deane E.	73,500	54,800	73,500	0	260	1			
98.17-1-35.2	Manning, Deane E.	366,200	190,100	366,200	0	260	W	1		
98.17-1-38.1	Manning, Deane E.	247,700	154,200	247,700	0	260	W	1		
97.00-1-13	Manning, Mary Parke	60,500	60,500	60,500	0	311	W	1		
98.17-1-37	Manning, Mary-Parke	48,000	48,000	48,000	0	311	W	1		
105.00-1-41.2	Mark A Wiggins Life Tenant	41,300	41,300	41,300	0	120	1			
105.18-1-30	Marks, Charles D.	183,800	67,600	183,800	0	260	W	1		
105.18-1-1.6	Marks, William D.	150,200	94,600	150,200	0	210	W	1		
105.18-1-1.7	Marks, William D.	39,700	39,700	39,700	0	311	W	1		
105.18-1-1.111	Marks Trust	237,000	162,100	237,000	0	260	W	1		
105.18-1-1.117	Marks Trust	178,500	178,500	178,500	0	311	W	1		
97.15-2-65	Marquart, W J. Jr.	165,100	102,000	165,100	0	260	W	1		
98.14-1-65	Marquette Cottage Association	4,600	4,600	4,600	0	311	1			
105.00-1-68	Marra, Jon M.	211,300	141,900	211,300	0	210	1			
105.14-1-31	Marra, Jon M.	355,000	177,300	355,000	0	210	W	1		
98.11-1-7	Marron, James T.	325,300	163,000	325,300	0	210	W	1		
105.00-1-36	Martelle, Edward F.	214,500	96,000	214,500	0	240	1			
98.17-1-30	Martin, Carl B. Jr.	490,200	253,700	490,200	0	210	W	1		
106.05-1-37	Martin, Dana D.	178,300	72,200	178,300	0	210	1			
97.15-1-1	Martin, James L.	174,700	104,700	174,700	0	260	W	1		
97.15-1-24.19	Martin, James L.	2,400	2,400	2,400	0	314	1			
105.19-3-20	Martin, Kathy A.	49,600	11,500	49,600	0	210	1			
105.19-3-57	Martin, Steven	20,400	8,600	20,400	0	260	1			
106.00-1-40.1	Martin, Thomas D.	102,900	102,900	102,900	0	120	1			
106.00-2-30.-0234	Mason, Gary	27,900	5,000	27,900	0	260	1			
105.13-1-10	Massa Trustee, Doreen A.	240,000	161,200	240,000	0	260	W	1		
105.13-1-11	Massa Trustee, Doreen A.	125,400	125,400	125,400	0	311	W	1		
<b>Page Totals</b>	<b>Parcels</b>	37	6,722,700	4,400,600	6,712,953					

Parcel Id	Name	2018	2019		Res Pct	Prp Cls	O C	R S	T C	Account Nbr
		Total Av	Land Av	Total Av						
98.17-1-31	Matarese, Richard A.	495,900	253,100	495,900	0	210	W	1		
97.15-2-16	Mathews-Fox, Jeanne M.	295,300	153,300	295,300	0	210	W	1		
106.00-2-22	Matteson, Harlow J.	98,200	35,100	98,200	0	210		1		
98.00-1-35.2	Matthews, Pamela A.	174,100	42,300	174,100	0	240		1		
106.09-1-3.2	Maurer, Elizabeth	225,100	33,700	225,100	0	210		1		
106.09-1-2.32	Maurer, Thomas M.	237,000	62,000	237,000	0	210		1		
106.09-1-75	Maurer Revocable Living Trust, Florence AM	129,800	84,800	129,800	0	312	W	1		
106.09-1-70	Maurer Revocable Trust, Martin W.	308,600	111,100	308,600	0	210	W	1		
105.18-1-26.2	Maxson, Rockney W.	18,100	18,100	18,100	0	311		1		
105.18-1-29	Maxson, Rockney W.	169,000	95,400	169,000	0	260	W	1		
105.19-3-37	Mccabe, Barbara L.	45,400	16,100	45,400	0	260		1		
105.19-3-41	McCabe, Susan	108,800	24,500	108,800	0	260		1		
105.19-1-14	McCain, Clark	6,200	6,200	6,200	0	311		1		
106.09-2-41	McCarthy, Garrett L.	23,600	11,500	23,600	0	484		1		
97.19-1-24.1	McClellan, Douglas R.	40,000	40,000	40,000	0	311		1		
97.19-1-22	McClellan, Janice M.	1,050,100	331,500	1,050,100	0	260	W	1		
98.14-1-49	McCrea, David A.	405,500	178,800	405,500	50	280	W	1		
98.14-1-69	McCrea, David A.	57,200	31,300	57,200	0	312		1		
105.00-1-54.2	McCrea, David A.	97,800	27,800	97,800	0	446		1		
106.09-1-54	McCrea, David A.	96,800	70,000	96,800	0	570	W	1		
106.09-1-55.1	McCrea, David A.	343,600	278,800	549,600	0	570	W	1		
106.00-1-45.22	Mcdermott, Gary R.	34,200	34,200	34,200	0	322		1		
98.17-1-46	McDonough, James W.	451,900	194,900	451,900	0	210	W	1		
106.00-1-25	McDougal, Floyd J.	145,800	30,800	145,800	0	210		1		
97.15-2-57	McElheny, James P.	375,900	213,800	375,900	0	260	W	1		
97.00-1-12	Mcelheny, James R.	37,600	24,900	37,600	0	312	W	1		
98.17-1-33	McGivney, John Kiernan	95,100	44,800	95,100	0	210		1		
105.13-1-47	McGivney, Robert Bruce	302,600	130,000	302,600	0	210	W	1		
105.13-1-76.1	McGivney, Sharon A.	38,100	38,100	38,100	0	311	W	1		
105.13-1-76.5	McGivney, Sharon A.	1,200	1,200	1,200	0	311		1		
106.05-1-32.1	McGowan, Carol A.	327,000	51,800	327,000	0	311		1		
105.00-1-11.3	McGowan, James III.	13,900	13,900	13,900	0	311		1		
106.09-1-55.5	McGowan, James H. III.	101,900	60,500	101,900	0	312	W	1		
98.17-1-23	McGowan, John G. Sr.	315,000	166,000	315,000	0	210	W	1		
98.17-1-24.2	McGowan, John G. Sr.	10,000	10,000	10,000	0	311		1		
98.17-1-18	McGowan, Signe L.	335,300	172,300	335,300	0	210	W	1		
106.00-1-50	McGrath, Julia	64,000	27,600	64,000	0	210		1		
<b>Page Totals</b>	<b>Parcels</b>	37	7,075,600	3,120,200	7,281,600					

Parcel Id	Name	2018	2019		Res Pct	Prp Cls	O C	R S	T C	Account Nbr
		Total Av	Land Av	Total Av						
97.15-2-13	McGraw, Robert J.	326,100	194,500	326,100	0	210	W	1		
98.17-1-9.2	Mcguane, Mary Gale	219,000	88,300	219,000	0	210	W	1		
98.11-1-4	McGuigan, Andrew J.	284,400	163,700	284,400	0	210	W	1		
106.00-2-30.-0235	McIntosh, Jonathan	27,000	5,000	27,000	0	260		1		
105.08-1-7	McKee-Sanders, Judi L.	314,000	170,300	314,000	0	210	W	1		
98.14-1-8	Mckenna, Matthew J.	497,500	362,500	497,500	0	210	W	1		
97.15-1-24.141	McKinney, Robert M.	210,700	74,700	210,700	0	210	W	1		
105.07-1-11.1	McKinney, William G.	378,000	128,400	378,000	0	210	W	1		
97.19-1-3.21	McLaughlin, John D.	336,600	166,500	336,600	0	210	W	1		
105.19-2-53.3	McLean, Mark E.	123,700	28,900	123,700	0	210		1		
105.19-2-53.4	McLean, Mark E.	12,900	12,900	12,900	0	311		1		
105.12-1-13	Mcleod, Frances	42,400	42,400	42,400	0	311	W	1		
105.12-1-14.21	Mcleod , Francis	319,300	189,900	319,300	99	570	W	1		
106.00-2-30.-0226	McNeely, Richard III.	5,300	5,000	5,300	0	312	W	1		
106.09-2-14	McNett, Howard	87,500	15,100	87,500	0	210		1		
105.00-1-7.53	ME Wilson Development Corp	111,400	83,400	111,400	0	312		1		
106.09-1-2.31	Meador, Timothy J.	242,900	56,200	242,900	0	210		1		
105.13-1-78.7	Melfi, Renee S.	30,600	30,600	30,600	0	322		1		
105.13-1-17	Melfi Trustee, Eric A.	314,200	125,600	314,200	0	210	W	1		
105.18-1-16.1	Merrill, Richard L.	18,300	18,300	18,300	0	311		1		
105.18-1-17	Merrill, Richard L.	10,300	10,300	10,300	0	314		1		
105.18-1-48	Merrill, Richard Lewis	292,700	145,000	292,700	0	260	W	1		
98.00-1-33.5	Merryman, Debra M.	113,800	32,500	113,800	0	210		1		
98.00-1-25	Merryman, Richard L.	58,300	29,600	58,300	0	270		1		
106.05-1-65	Meylor, Maureen B.	527,900	199,500	527,900	0	210	W	1		
105.19-3-15.4	Micale, Paul T.	6,200	6,200	6,200	0	311		1		
105.19-3-17	Michalet, David B.	5,700	5,700	5,700	0	311		1		
105.19-3-16	Michalet, David Bruce	12,200	11,000	12,200	0	312		1		
106.09-1-20.2	Michaud, Blake	48,100	36,200	48,100	0	312		1		
106.09-1-15.2	Michaud, Blake T.	14,300	14,300	14,300	0	311		1		
106.09-1-22	Michaud, Blake T.	284,300	109,300	284,300	0	210	W	1		
106.09-1-25	Michaud, Blake T.	58,500	39,900	58,500	0	260		1		
97.15-1-24.9	Michel, Jean A.	195,000	105,100	195,000	0	260	W	1		
105.00-1-49.1	Miles, Richard O. Jr.	163,500	83,800	163,500	0	210		1		
105.09-1-20.1	Millard, Francis E.	346,000	175,800	346,000	0	260	W	1		
105.14-1-23	Miller, Beth	116,900	52,200	116,900	0	210	W	1		
106.09-1-19	Miller, John T.	216,200	121,500	216,200	0	260	W	1		
<b>Page Totals</b>	<b>Parcels</b>	37	6,371,700	3,140,100	6,371,700					

Parcel Id	Name	2018	2019		Res Pct	Prp Cls	O C	R S S	T C	Account Nbr
		Total Av	Land Av	Total Av						
97.15-1-39	Miller, Michael C.	376,900	153,700	376,900	0	210	W	1		
105.19-3-67	Milligan, Patrick	73,900	18,900	73,900	0	260		1		
98.14-1-12	Minchak, J Margaret	530,200	270,200	530,200	0	210	W	1		
106.09-2-23	Misercola, Danielle D.	31,100	8,400	31,100	0	210		1		
98.11-1-11	Misercola, Thomas H.	330,100	159,500	330,100	0	260	W	1		
105.19-3-12	Mitchell, George H.	7,400	7,000	7,400	0	312		1		
105.19-3-15.14	Mitchell, George H.	2,000	2,000	2,000	0	311		1		
105.07-1-14.2	Mitchell, James R.	305,200	171,600	305,200	0	210	W	1		
105.07-1-13	Mitchell, Jeffrey J.	210,300	162,100	210,300	0	260	W	1		
105.18-1-35	Mitchell, Stephen A.	149,700	89,500	149,700	0	260	W	1		
105.19-2-1	Mocyk, Joan F.	171,700	78,500	171,700	0	260	W	1		
105.00-1-11.1	Moesel, Jamie Ann	258,500	116,300	258,500	62	240		1		
97.15-2-56	Monroe, Lloyd	299,300	115,800	299,300	0	210	W	1		
106.09-2-36	Montague, Caryn J.	94,600	7,200	94,600	0	210		1		
106.09-2-71	Montague, David W.	15,400	15,400	15,400	0	311		1		
106.00-2-41.2	Montague, Justin J.	278,000	28,600	278,000	0	210		1		
106.09-1-3.1	Montague Family Trust	59,700	59,700	59,700	0	322		1		
105.19-3-15.9	Montclair, Alan H.	84,300	77,600	84,300	0	312	W	1		
98.17-1-48.1	Montgomery Trustee, William L.	659,700	339,500	659,700	0	260	W	1		
106.09-2-2	Montondo, Henry	86,600	26,600	86,600	0	210		1		
98.11-1-22	Moon Trust, Claude	195,600	86,800	195,600	0	210	W	1		
106.09-3-32	Moore, Cynthia L.	90,000	10,000	90,000	0	210		1		
98.17-1-11	Moore, Jeffrey C.	281,000	129,800	281,000	0	210	W	1		
106.09-3-26	Moran, Wasyl L. III.	62,600	11,100	62,600	0	210		1		
98.12-1-9	Moreau, Peter A.	147,000	78,300	147,000	0	260	W	1		
98.50-1-5	Moreau, Peter A.	218,500	114,100	218,500	0	210	W	1		
105.00-1-15.2	Morelli, Fortunato	78,600	24,800	78,600	0	210		1		
105.00-1-16	Morelli, Fortunato	35,500	35,500	35,500	0	314		1		
97.15-1-65	Morello, Catherine Neefe J.	200,600	117,000	200,600	0	260	W	1		
105.14-1-15.21	Morgan, Steven R.	164,300	73,400	164,300	0	260	W	1		
98.00-1-61	Morris, Robin	68,000	31,700	68,000	0	210		1		
98.00-1-62.1	Morris, Robin D.	226,000	183,500	221,500	0	242		1		
98.00-1-62.2	Morris, Robin D.	54,300	26,100	54,300	0	270		1		
98.00-1-62.3	Morris, Robin D.	71,100	26,100	71,100	0	210		1		
105.19-2-53.9	Morse, Larry E.	194,600	101,100	194,600	0	260		1		
105.13-1-7	Morton, Duane	190,600	125,500	190,600	0	260	W	1		
105.00-1-56.2	Moshier, John	116,400	28,900	116,400	0	210		1		
<b>Page Totals</b>	<b>Parcels</b>		37	6,419,300	3,111,800	6,414,800				

Parcel Id	Name	2018	2019		Res Pct	Prp Cls	O C	R S	T C	Account Nbr
		Total Av	Land Av	Total Av						
105.00-1-54.1	Mosier, Steven P.	37,500	37,500	37,500	0	322	1			
98.50-1-3.1	Mullin, Daniel S.	566,300	137,900	550,900	0	210	W	1		
106.00-1-38.3	Mullin, Ian J.	101,900	27,700	101,900	0	210		1		
106.09-3-33	Mullin, Seth D.	73,400	10,400	73,400	0	210		1		
105.18-1-24	Munroe, Timothy E.	118,500	23,700	118,500	0	210		1		
98.17-1-36	Murphey Co Trustee, Rhoads	162,600	57,200	162,600	0	260		1		
106.05-1-16	Murphy, Frederick R.	427,500	172,900	427,500	0	210	W	1		
97.19-1-3.3	Murphy, John A. Jr.	67,900	57,300	81,300	0	312		1		
105.00-1-64.3	Murray, Frederick G. Jr.	14,100	14,100	14,100	0	311		1		
105.00-1-64.5	Murray, Frederick G. Jr.	14,200	14,200	14,200	0	314		1		
105.14-1-24	Murray, John	126,400	58,900	126,400	0	260	W	1		
105.08-1-3	Murray Co Trustee, Patricia J.	397,000	258,900	397,000	0	210	W	1		
98.12-1-12.6-210	Murrock, Terry	75,700	5,000	75,700	0	260		1		
106.05-1-53	Naklick Trustee, Kathy	49,800	49,800	49,800	0	311		1		
106.05-1-55.1	Naklick Trustee, Kathy	292,000	67,900	292,000	0	210		1		
106.05-1-55.2	Naklick Trustee, Kathy	203,300	49,200	203,300	0	210		1		
106.05-1-69	Naklick Trustee, Kathy	41,600	32,000	41,600	0	312	W	1		
582.00-12-1.1	National Grid	2,894,863	0	3,073,950	0	861		5		
582.00-12-1.2	National Grid	120,619	0	128,081	0	861		5		
682.00-12-1.1	National Grid	2,100,929	0	2,100,929	0	884		6		
682.00-12-1.2	National Grid	111,973	0	111,973	0	884		6		
106.09-1-59	Navik, Roy	107,200	43,400	107,200	0	210	W	1		
106.09-1-60	Navik, Roy	121,400	54,500	121,400	0	210	W	1		
98.50-1-32	Nazzaro, Dave	9,300	5,300	9,300	0	312	W	1		
98.50-1-64	Nazzaro, Dave	169,500	94,800	169,500	0	260	W	1		
105.07-1-11.2	Nelipowitz, Joan	154,700	101,100	154,700	0	260	W	1		
105.19-1-42	Nelson, Donald J.	35,500	35,500	35,500	0	311	W	1		
106.00-1-53.1	Nelson, Harold J.	147,600	29,800	147,600	0	210		1		
106.09-2-29	Nelson, Mary M.	92,000	18,400	92,000	0	210		1		
105.19-1-39	Nelson, Thomas	155,400	68,600	155,400	0	210	W	1		
98.50-1-65	Ness, Thomas S.	190,100	76,400	190,100	0	210	W	1		
105.18-1-1.113	Neuser, Robert M.	168,100	168,100	376,600	0	260	W	1		
105.00-1-39.2	New York State Office of Parks	640,300	595,500	640,300	0	961	W	8		
97.00-1-1.3	New York State People of	11,410,500	11,066,700	11,410,500	0	961	W	8		
97.00-1-9	New York State People of	34,500	33,600	34,500	0	312		8		
105.00-1-1.1	New York State People of	3,158,400	3,158,400	3,158,400	0	322	W	8		
105.19-3-8	New York State People of	38,600	38,600	38,600	0	961		8		
<b>Page Totals</b>	<b>Parcels</b>	37	24,631,184	16,663,300	25,024,233					

Parcel Id	Name	2018	2019		Res Pct	Prp Cls	O C	R S	T C	Account Nbr
		Total Av	Land Av	Total Av						
106.00-2-37	New York State People of	53,200	52,900	53,200	0	682	W	8		
98.00-1-9	New York State TI Park Comm	9,274,700	4,793,300	9,274,700	0	961	W	8		
98.17-1-41.1	Newcomb, Deborah Johnson	243,400	65,400	243,400	0	260		1		
98.17-1-41.2	Newcomb, Deborah Johnson	423,500	180,700	423,500	0	260	W	1		
106.09-3-41	Newell, Brian A.	106,700	16,400	106,700	0	210		1		
106.09-3-49	Newell, Brian A.	11,800	11,800	11,800	0	314		1		
106.05-1-3.1	Newsy, Lewis	32,400	32,400	32,400	0	311		1		
106.00-2-9.1	Nichols, Nathan R.	105,600	27,800	105,600	0	210		1		
105.19-1-35	Nichols, William H.	108,900	64,400	108,900	0	260	W	1		
98.00-1-33.4	Nickerson, Daniel J.	131,900	39,100	131,900	0	240		1		
105.08-1-18.-206	Niedzwiecki, Robert	70,600	5,000	70,600	0	260	W	1		
111.08-1-19	Nohle, Marlin J.	36,300	36,300	36,300	0	105		1		
111.08-1-18	Nohle Arces LLC	92,500	92,500	92,500	0	105		1		
111.08-1-22.1	Nohle Trustee, Virginia E.	170,400	87,300	170,400	0	210		1		
105.18-1-1.3	Nolan Trustee, Glenna C.	205,000	96,300	205,000	0	260	W	1		
* 106.00-1-44.5	Nolder, Donald J.	2,900	0	1	0	999		1		
106.00-1-41	Nolder, Donald James	143,500	32,900	156,800	0	210		1		
106.00-2-24.21	Norris, Moria L.	68,700	27,900	68,700	0	210		1		
105.08-1-24.2	North Country Trust	195,700	155,600	195,700	0	260	W	1		
105.08-1-26.1	North Country Trust	314,500	210,500	314,500	0	260	W	1		
105.08-1-26.2	North Country Trust	162,200	162,200	162,200	0	311	W	1		
106.09-2-65	North Country Trust	70,800	61,800	70,800	0	105		1		
105.08-1-24.1	North Country Trust	31,700	31,700	31,700	0	314		1		
97.15-1-24.3	Notman, John R.	37,500	37,500	37,500	0	311	W	1		
97.15-1-24.4	Notman, John R.	37,500	37,500	37,500	0	311	W	1		
105.00-1-20.23	NYS Dept of Environmental Cons	25,800	25,800	25,800	0	653		8		
105.00-1-47.3	NYS Dept of Environmental Cons	23,600	23,600	23,600	0	653		8		
106.13-1-6	NYS Dept of Environmental Cons	24,500	24,500	24,500	0	653		8		
106.05-1-6.1	OBrien, Cristin N.	22,100	22,100	22,100	0	311		1		
97.15-1-10.2	OBrien, John P.	221,700	88,000	221,700	0	210	W	1		
106.09-2-25	OBrien, Robert M.	107,000	15,500	107,000	0	210		1		
97.19-1-3.6	OBrien, Tammi	39,500	21,400	39,500	0	270		1		
105.19-1-51	Obrist Revocable Trust, James H.	200,200	83,500	200,200	0	210	W	1		
106.09-1-15.8	ODonnell, Emma M.	800	800	800	0	311		1		
106.05-1-26	Oeschger, Oren E.	220,200	116,400	220,200	0	260	W	1		
98.14-1-44	Olley, Edward G. Jr.	181,000	111,300	181,000	0	260	W	1		
98.14-1-63.7	Olley, Edward G. Jr.	2,600	2,600	2,600	0	311		1		
<b>Page Totals</b>	<b>Parcels</b>	36	13,198,000	6,894,700	13,211,300					

Parcel Id	Name	2018	2019		Res Pct	Prp Cls	O C	R S	T C	Account Nbr
		Total Av	Land Av	Total Av						
98.14-1-68	Olley, Edward G. Jr.	14,300	13,800	14,300	0	312		1		
98.50-1-23	Olson, Kenneth R.	114,400	30,900	114,400	0	210		1		
105.19-2-19	Olszyk, Randall	10,000	10,000	10,000	0	311		1		
105.19-2-20	Olszyk, Randall P.	33,600	20,400	33,600	0	270		1		
98.14-1-35	OMara, Karen	528,500	274,600	528,500	0	210	W	1		
97.15-1-3	Ontario Eagle Associates Inc	187,200	104,700	187,200	0	210	W	1		
97.19-1-25	Orcutt, Michael P.	66,900	38,100	147,500	0	260		1		
97.19-1-42	Orcutt, Michael P.	3,800	3,800	3,800	0	311	W	1		
98.00-1-39.2	ORourke, Glenn	83,900	29,700	83,900	0	210		1		
105.19-1-36	Osier, Timothy J.	126,400	64,400	126,400	0	260	W	1		
105.19-1-9	Osier, Tracie R.	7,600	6,200	7,600	0	312		1		
105.19-1-20	Osier, Tracie R.	64,600	10,700	64,600	0	260		1		
105.19-3-51	Ossola, Thomas J.	43,900	25,000	43,900	0	260		1		
97.19-1-5.25	Overend, Thomas E.	57,700	46,300	57,700	0	270		1		
97.19-1-43	Overend, Thomas E.	6,000	6,000	6,000	0	311	W	1		
97.15-1-68	Overton, Judith R.	18,700	18,700	18,700	0	311	W	1		
98.17-1-26	Owen, Matthew T.	200,000	169,500	200,000	0	210	W	1		
106.05-1-5.22	Owen, Matthew T.	23,800	23,800	23,800	0	311		1		
97.15-2-7.32	Owen, Michael P.	455,900	139,300	455,900	0	210	W	1		
97.15-2-76.41	Owen, Michael P.	436,000	436,000	436,000	0	322	W	1		
105.12-1-4	Owerbach, Joel	619,600	217,800	619,600	0	260	W	1		
98.12-1-12.3-201	Pacilio, Christopher D.	120,100	5,000	120,100	0	260		1		
106.00-2-30.-0223	Pallo, Robert	8,700	5,000	8,700	0	270	W	1		
105.18-1-56	Palmiter, Warren	2,500	2,500	2,500	0	311	W	1		
105.18-1-57	Palmiter, Warren	114,900	70,300	114,900	0	210	W	1		
105.14-1-9.1	Papayanakos, Christopher P.	232,200	95,500	232,200	0	210	W	1		
98.50-1-54	Paquin, Peter J.	140,000	84,000	140,000	0	210	W	1		
98.11-1-16	Park, Charles C.	159,800	110,100	159,800	0	260	W	1		
105.08-1-2	Parker, Todd W.	204,400	109,500	204,400	0	210	W	1		
106.09-1-86	Parker, Torre Jane	262,000	87,700	262,000	0	260	W	1		
105.14-1-26	Parker, Wells C.	184,500	92,000	184,500	0	260	W	1		
98.00-1-23	Partilla, Roberta Ann	13,600	12,800	13,600	0	312		1		
98.00-1-24.22	Partilla, Stephen R.	44,200	21,800	44,200	0	270		1		
106.09-2-10	Patenaude, Maurice J.	67,500	27,400	67,500	0	210		1		
106.09-1-31	Patsynski, Stephen J.	175,100	126,000	175,100	0	260	W	1		
105.19-2-28	Patterson, Mark W. Sr.	225,700	119,400	225,700	0	281	W	1		
105.12-1-30	Paver, David J.	18,800	18,400	18,800	0	312		1		
<b>Page Totals</b>	<b>Parcels</b>	37	5,076,800	2,677,100	5,157,400					



Parcel Id	Name	2018	2019		Res Pct	Prp Cls	O C	R S	T C	Account Nbr
		Total Av	Land Av	Total Av						
106.09-3-16	Pawlikowski, Dennis T.	142,200	28,500	142,200	0	210	1			
97.15-2-43	Payne, Scott R.	115,300	8,400	115,300	0	260	W	1		
105.13-1-58	Pederson Trustee, Susan L.	192,400	130,500	192,400	0	260	W	1		
105.13-1-62	Pederson Trustee, Susan L.	29,300	28,100	29,300	0	312	1			
105.13-1-78.4	Pederson Trustee, Susan L.	10,200	10,200	10,200	0	322	1			
105.13-1-84	Pederson Trustee, Susan L.	16,300	16,300	16,300	0	311	1			
106.00-2-38.2	Peebles, Elgitha M.	83,000	43,800	83,000	0	260	W	1		
97.15-1-56	Peer, John III.	180,600	88,800	180,600	0	260	W	1		
97.15-1-55	Peer, John R. III.	103,100	45,500	103,100	0	260	1			
98.50-1-66	Peers, Robert W.	182,600	79,800	182,600	0	260	W	1		
105.00-1-64.2	Pelosi, Vincent I.	14,900	14,900	14,900	0	311	1			
106.09-1-15.1	Pelusio, Anthony M. Jr.	600	600	600	0	314	1			
106.09-1-15.62	Pelusio, Anthony M. Jr.	52,600	33,700	52,600	0	270	1			
97.15-1-27.1	Penkiunas, Vytautas	209,000	209,000	209,000	0	311	W	1		
97.15-1-27.2	Penkiunas, Vytautas J.	303,000	163,800	303,000	0	260	W	1		
105.14-1-10	Perry, Catherine E Rusho	467,700	94,900	467,700	0	210	W	1		
105.14-1-11	Perry, David	201,500	115,000	214,800	0	260	W	1		
106.00-2-30.-0238	Perry, Eugene	35,000	5,000	35,000	0	260	1			
97.19-1-2	Perry, Lawrence A. Jr.	17,700	17,700	17,700	0	314	1			
105.14-1-29.2	Perry, Paul L.	299,700	171,400	299,700	0	210	W	1		
105.09-1-3.1	Peters, Alan Bruce	26,900	26,900	26,900	0	322	1			
105.09-1-3.2	Peters, Alan Bruce	140,700	98,800	140,700	0	260	W	1		
105.09-1-33	Peters, David Charles	268,500	99,900	165,600	0	260	W	1		
106.09-1-45	Peters, R Donald	17,800	6,300	17,800	0	312	1			
106.09-1-56	Peters, R Donald	104,700	36,400	104,700	0	260	W	1		
105.00-1-10	Peterson, Clifton W.	202,200	100,700	202,200	0	240	1			
105.12-1-14.5	Peterson, Clifton W.	11,100	11,100	11,100	0	311	1			
105.12-1-15	Peterson, Clifton W.	151,300	19,400	151,300	0	210	1			
98.17-1-10	Peterson, Dr Ronald J.	332,600	157,600	332,600	0	260	W	1		
105.00-1-11.2	Peterson, Jeffrey	85,000	26,500	85,000	0	210	1			
97.15-1-24.66	Peterson, John R.	16,100	16,100	16,100	0	311	1			
97.15-2-75	Peterson, John R.	48,200	48,200	48,200	0	322	1			
98.17-1-7.1	Peterson, John R.	156,600	60,800	156,600	0	210	1			
98.17-1-8	Peterson, John R.	224,500	174,200	224,500	0	260	W	1		
98.17-1-9.1	Peterson, John R.	5,000	5,000	5,000	0	311	1			
105.12-1-29	Peterson, Ronald W.	122,000	41,800	122,000	0	210	1			
98.17-1-20	Petrillose, Steven E.	379,600	144,600	379,600	0	210	W	1		
<b>Page Totals</b>	<b>Parcels</b>	37	4,949,500	2,380,200	4,859,900					

Parcel Id	Name	2018	2019		Res Pct	Prp Cls	O C	R S	T C	Account Nbr
		Total Av	Land Av	Total Av						
106.09-1-7	Peyt & Lex LLC	174,000	79,500	174,000	0	421	1			
97.19-1-11	Phelps, Gerald T.	342,000	187,300	342,000	0	210	W	1		
97.19-1-24.66	Phelps, Gerald T.	17,200	17,200	17,200	0	311		1		
97.15-1-45.1	Philips, Andrew M.	155,000	109,700	177,900	0	260	W	1		
98.00-1-11.1	Phillips, Charles L. Jr.	351,200	31,700	351,200	0	210		1		
105.18-1-88.2	Phillips, Frank J.	90,600	75,600	90,600	0	312		1		
105.19-1-63	Phillips, Richard	32,200	30,400	32,200	0	312		1		
106.05-1-8.1	Phillips 66 Company	600,600	197,200	600,600	0	570	W	1		
105.07-1-1.2	Phillips Family Trust, Elbert	648,600	258,300	648,600	0	210	W	1		
105.07-1-1.1	Phillips Family Trust, Elbert & Elizabeth	32,700	32,100	32,700	0	312		1		
105.07-1-12	Phillips Family Trust, Elbert & Elizabeth	197,600	119,500	197,600	0	260	W	1		
105.07-1-1.1-301	Phillips Trustee, Elbert	200	200	200	0	695		8		
105.19-3-24	Philp, Steven	32,500	11,700	32,500	0	260		1		
105.19-3-42	Philp, Steven J.	2,700	2,700	2,700	0	311		1		
105.19-3-70	Philp, Steven J.	118,200	58,200	118,200	0	260	W	1		
98.00-1-38.2	Pickett, Clifford K. Sr.	42,100	25,700	42,100	0	270		1		
98.00-1-38.1	Pickett, Clifford Keith Sr.	30,000	29,000	30,000	0	270		1		
106.09-1-10	Pickett, Shirlene	101,000	17,300	101,000	0	210		1		
105.07-1-20	Pikuet Trust, Gail W.	8,800	8,800	8,800	0	311		1		
105.07-1-21	Pikuet Trust, Gail W.	189,500	105,600	189,500	0	260	W	1		
105.18-1-76.1	Place, Jacqueline	208,700	111,700	208,700	0	260	W	1		
106.05-1-9	Plantz, Theodore E.	203,000	98,900	203,000	0	260	W	1		
98.00-1-58.3	Plumpton, Eric	19,100	19,100	19,100	0	311		1		
98.00-1-58.5	Plumpton, Matthew	19,100	19,100	19,100	0	311		1		
98.00-1-58.1	Plumpton, Matthew C.	165,800	154,000	154,000	0	311		1		
97.15-2-18	Pogue, Donna Jean	44,600	39,300	44,600	0	312	W	1		
97.15-2-22	Pogue, Donna Jean	87,900	20,100	87,900	0	260		1		
97.15-2-23	Pogue, Donna Jean	7,900	7,900	7,900	0	311		1		
97.15-2-17	Pogue, Sean P.	184,700	118,000	184,700	0	260	W	1		
97.15-2-20	Pogue, Sean P.	125,500	20,400	125,500	0	260		1		
97.15-2-19	Pogue Properties LLC	62,200	20,400	62,200	0	260		1		
105.19-1-37	Pohopek Trustee, Jerome R.	72,100	64,800	72,100	0	270	W	1		
105.13-1-28	Ponza Irrevocable Trust, Enzo	219,100	112,600	219,100	0	260	W	1		
105.13-1-75	Ponza Irrevocable Trust, Enzo	20,000	20,000	20,000	0	311		1		
98.11-1-15.62	Pope, Alan J.	4,000	4,000	4,000	0	311		1		
98.00-1-28.1	Pope, Dolores	19,700	19,700	19,700	0	322		1		
98.11-1-40	Pope, Dolores	185,800	110,100	185,800	0	260	W	1		
<b>Page Totals</b>	<b>Parcels</b>		37	4,815,900	2,357,800	4,827,000				

Parcel Id	Name	2018	2019		Res Pct	Prp C	O C	R S	T C	Account Nbr
		Total Av	Land Av	Total Av						
98.11-1-44	Pope, Howard	284,700	158,400	284,700	0	210	W	1		
98.11-1-39.1	Pope, Marie Lynn	164,400	96,800	164,400	0	260	W	1		
97.15-2-48	Pope, Ronald J.	408,100	163,800	408,100	0	210	W	1		
98.00-1-28.6	Pope, Ronald J.	15,000	15,000	15,000	0	311		1		
98.00-1-28.7	Pope, Ronald J.	14,500	14,500	14,500	0	311		1		
98.11-1-5	Pope, Ronald J.	308,700	164,300	308,700	0	210	W	1		
98.11-1-15.4	Pope, Ronald J.	556,900	163,200	556,900	0	210	W	1		
105.19-2-9	Post, Ronald P.	50,100	47,100	50,100	0	312	W	1		
105.19-2-16	Post, Ronald P.	87,500	30,300	87,500	0	260		1		
105.19-2-17	Post, Ronald P.	10,000	10,000	10,000	0	311		1		
106.05-1-10	Poulin, David D.	192,600	120,400	192,600	0	260	W	1		
106.05-1-11	Poulin, David D.	18,000	15,600	18,000	0	312	W	1		
106.05-1-14	Poulin, David D.	297,500	53,600	297,500	0	210		1		
98.17-1-6.3	Poulsen, Richard E.	525,600	244,100	525,600	0	210	W	1		
105.09-1-11	Pound, George G.	155,100	40,400	155,100	0	210		1		
97.19-1-24.7	Pound, Randy S.	133,300	29,500	133,300	0	210		1		
106.05-1-35.1	Powell, Jennifer B.	35,100	35,100	35,100	0	311		1		
106.09-2-42	Powers, Susan M.	81,500	17,900	81,500	0	210		1		
98.17-1-56	Preston, Roger W. Jr.	448,100	256,800	448,100	0	210	W	1		
106.13-1-23	Price, Peter M.	207,500	31,400	207,500	0	442		1		
106.13-1-24	Price, Peter M.	18,200	18,200	18,200	0	311		1		
106.13-1-26	Price, Peter M.	26,200	26,200	26,200	0	311		1		
106.13-1-27	Price, Peter M.	28,900	28,900	28,900	0	311		1		
106.13-1-28	Price, Peter M.	135,400	28,400	135,400	0	210		1		
106.13-1-29	Price, Peter M.	16,000	16,000	16,000	0	311		1		
98.00-1-59	Priest, Carol	168,900	49,900	168,900	0	240		1		
98.00-1-4.5	Priest, Carol A.	52,300	52,300	52,300	0	120		1		
105.19-3-59	Priest, Peter K.	54,800	34,400	54,800	0	312	W	1		
105.18-1-39	Prior, David J.	205,600	127,100	205,600	0	260	W	1		
106.00-1-39	Pritchard, Shaun D.	109,600	27,400	109,600	0	210		1		
105.18-1-64	Proch, Michael J.	334,500	163,600	334,500	0	210	W	1		
97.15-2-44	Procopio Trustee, Joseph J.	311,700	136,500	311,700	0	210	W	1		
97.15-1-22	Proia, Kyle F.	134,300	69,300	134,300	0	210	W	1		
105.09-1-2.2	Protasovitskiy, Vadim	431,900	215,100	431,900	0	210	W	1		
97.15-1-4	Puccia, Gary M.	315,200	110,000	315,200	0	210	W	1		
106.09-1-65	Puggioni-Flores, Gina	66,800	24,700	66,800	0	210		1		
97.15-2-34	Pursell, Lester B.	92,200	28,300	92,200	0	260		1		
<b>Page Totals</b>	<b>Parcels</b>	37	6,496,700	2,864,500	6,496,700					

Parcel Id	Name	2018	2019		Res Pct	Prp Cls	O C	R S	R S	T C	Account Nbr
		Total Av	Land Av	Total Av							
97.15-2-37	Pursell, Lester B.	26,000	18,700	26,000	0	312	W	1			
98.00-1-28.4	Putnam, Danny L.	146,000	45,400	146,000	0	240		1			
105.13-1-25	Quaco, Jason R.	246,800	151,800	246,800	0	260	W	1			
105.13-1-4	Quaglia, Kerry P.	241,100	89,600	241,100	0	260	W	1			
105.13-1-32	Quatrone, James V.	186,900	112,200	186,900	0	260	W	1			
106.09-1-4	Queen of Heaven Church	220,300	32,800	220,300	0	620		8			
111.08-1-26	Quen, Kimberly J.	140,300	30,500	140,300	0	210		1			
98.14-1-72.3	Quigley, Michael A.	677,000	301,500	677,000	0	210	W	1			
106.00-2-30.-0203	Quinn, Mike	21,600	5,000	21,600	0	270	W	1			
105.13-1-55	Quinn, Patrick J.	177,700	106,000	177,700	0	260	W	1			
105.13-1-63	Quinn, Patrick J.	7,000	7,000	7,000	0	311		1			
105.14-1-17	Radley, Brenda	210,700	120,100	210,700	0	210	W	1			
98.14-1-45	Radmanovic, Daniel D.	232,100	123,800	232,100	0	210	W	1			
98.14-1-67	Radmanovic, Daniel D.	29,500	18,200	29,500	0	312		1			
111.08-1-8	Ramsdell, Gary	18,000	18,000	18,000	0	311		1			
111.08-1-9	Ramsdell, Gary M.	155,100	34,400	155,100	0	210		1			
111.08-1-10	Ramsdell, Gary M.	9,900	9,900	9,900	0	311		1			
98.50-1-27	Ramsey Shores Association	35,000	20,300	35,000	0	312	W	1			
105.19-1-65	Ranalli, Peter	24,900	21,000	24,900	0	312		1			
105.19-1-67	Ranalli, Peter J.	46,200	29,500	46,200	0	270		1			
105.19-3-43	Randall, Howard F.	74,900	23,700	74,900	0	260		1			
105.19-2-6	Randall, Mark W.	347,300	136,200	347,300	0	210	W	1			
105.18-1-43	Randall Life Tenant, Richard W.	207,500	111,300	207,500	0	210	W	1			
105.18-1-23	Range, Robert H.	226,400	30,200	226,400	0	210		1			
106.09-1-8.2	Rathbun, Brenda S.	178,400	21,400	178,400	0	220		1			
98.50-1-28	Rathbun, Christopher G.	57,300	57,300	57,300	0	311	W	1			
98.50-1-29	Rathbun, Christopher G.	152,900	81,000	152,900	0	210	W	1			
106.13-1-2	Rathbun, James	74,500	27,100	74,500	0	210		1			
105.00-1-21.1	Rathbun, James D.	73,800	53,000	73,800	81	270		1			
105.00-1-21.1-401	Rathbun, James D.	86,200	5,000	86,200	0	457		1			
105.00-1-22	Rathbun, James D.	176,000	26,200	176,000	0	210		1			
105.00-1-26	Rathbun, James D.	80,500	80,400	80,500	0	120		1			
105.00-1-37	Rathbun, James D.	19,700	19,700	19,700	0	322		1			
105.00-1-38	Rathbun, James D.	96,000	96,000	129,100	0	322		1			
105.19-1-4	Rathburn, Jamie J.	42,100	24,800	42,100	0	270		1			
105.07-1-22	Ravas, Mark A.	238,300	116,000	238,300	0	260	W	1			
106.00-2-50	Raymond, Laura B.	18,400	12,600	18,400	0	312		1			
<b>Page Totals</b>	<b>Parcels</b>		37	5,002,300		2,217,600		5,035,400			

Parcel Id	Name	2018	2019		Res Pct	Prp Cls	O C	R S	R S	T C	Account Nbr
		Total Av	Land Av	Total Av							
98.17-1-47	Raymond, Susan C.	390,000	192,300	390,000	0	210	W	1			
105.09-1-1	Read, Jennifer A.	157,100	146,400	157,100	0	312	W	1			
98.00-1-4.4	Read, Jeremy T.	9,300	9,300	9,300	0	311		1			
98.14-1-70	Read, Jeremy T.	25,000	25,000	25,000	0	323		1			
98.14-1-72.1	Read, Paul L.	62,100	62,100	62,100	0	323		1			
106.09-3-12	Reardon, Diana C.	77,500	13,100	77,500	0	210		1			
105.00-1-2.2	Reed, Thomas A.	169,200	33,000	169,200	0	240		1			
105.09-1-21	Reed, Timothy W.	215,600	109,600	215,600	0	210	W	1			
105.18-1-78	Reeves Trust Trustee, Ronald R.	178,200	109,700	178,200	0	260	W	1			
106.00-2-30.-0242	Reff, Lisa	27,900	5,000	27,900	0	312	W	1			
106.09-2-5	Reid, Grace F.	87,200	30,400	87,200	0	210		1			
105.18-1-1.19	Reilly, Robert V. Jr.	311,500	176,100	311,500	0	260	W	1			
105.00-1-3	Rendleman, George P. Jr.	134,700	24,100	134,700	0	210		1			
105.00-1-34	Rendleman, Kurt J.	160,600	68,800	160,600	0	240		1			
98.17-1-49.2	Renzi, Kathryn M.	31,000	31,000	31,000	0	311		1			
98.17-1-53	Renzi, Kathryn M.	339,700	150,900	339,700	0	210	W	1			
98.14-1-42.1	Renzi, Leslie D.	582,800	389,000	582,800	0	210	W	1			
105.19-2-46	Reuss, Wolfgang K.	187,300	60,700	187,300	0	210	W	1			
105.19-3-46	Revitt, Charles W. Jr.	45,100	29,800	45,100	0	260		1			
98.50-1-58	Reynolds, Michael G.	164,200	95,500	164,200	0	260	W	1			
105.00-1-29.42	Rhodes, Gary L.	18,700	18,700	18,700	0	120		1			
105.00-1-31.1	Rhodes, Gary L.	85,500	21,300	81,500	0	210		1			
105.00-1-31.2	Rhodes, Gary L.	304,700	33,600	180,000	0	473		1			
105.00-1-33.2	Rhodes, Gary L.	13,000	11,300	13,000	0	312		1			
105.00-1-33.1	Rhodes, Jonathan	96,900	24,700	91,200	0	210		1			
105.00-1-29.52	Rhodes Greenhouses Inc	35,100	23,000	23,000	0	312		1			
105.00-1-29.53	Rhodes Greenhouses Inc	14,700	14,700	14,700	0	311		1			
105.00-1-29.54	Rhodes Greenhouses Inc	17,700	17,700	17,700	0	322		1			
98.14-1-5	Rice, Edward Charles	417,600	270,300	417,600	0	260	W	1			
98.14-1-31	Rice, Martha	6,800	6,800	6,800	0	314		1			
98.14-1-33.2	Rice, Martha	1,600	1,600	1,600	0	314		1			
98.14-1-26	Rice, Martha	259,000	183,300	259,000	0	260	W	1			
98.14-1-19	Rice, Theodore	19,400	16,300	19,400	0	312	W	1			
98.14-1-27	Rice, Theodore	245,900	177,600	245,900	0	260	W	1			
98.14-1-33.1	Rice, Theodore	1,600	1,600	1,600	0	314		1			
106.09-3-47	Rice, Theodore Karl	89,300	17,800	89,300	0	210		1			
98.14-1-3.1	Rice Trust, Mary Catherine	482,600	290,900	482,600	0	260	W	1			
<b>Page Totals</b>	<b>Parcels</b>	37	5,466,100	2,893,000	5,319,600						

Parcel Id	Name	2018	2019		Res Pct	Prp Cls	O C	R S	T C	Account Nbr
		Total Av	Land Av	Total Av						
98.14-1-47	Richards Revocable Trust, George E.	190,300	105,300	190,300	0	260	W	1		
98.14-1-62	Richards Trustee, George E.	25,000	19,500	25,000	0	312		1		
105.13-1-42	Richardson, Charles B. Jr.	182,300	109,300	182,300	0	260	W	1		
98.00-1-36.22	Richmond, Gary W.	177,500	68,000	177,500	0	240		1		
106.00-1-17.1	Richmond, Janessa S.	82,200	31,000	82,200	0	210		1		
105.00-1-52	Richmond, Rodney	178,300	49,000	178,300	0	210		1		
97.15-1-62	Richmond, William J.	263,500	164,500	263,500	0	260	W	1		
106.00-1-67	Richmond, Charlotte	59,800	17,800	59,800	0	210		1		
105.13-1-20	Riley, John J.	191,600	125,600	191,600	0	260	W	1		
105.13-1-21	Riley, John J.	22,600	22,600	22,600	0	311	W	1		
98.00-1-28.21	Rimiller, George	88,900	30,000	88,900	0	270		1		
98.00-1-28.22	Rimiller, George	56,300	30,300	56,300	0	270		1		
98.00-1-28.23	Rimiller, Karen	53,600	28,500	53,600	0	270		1		
111.08-1-2.1	Rinaldi, Peter J.	70,500	32,900	70,500	0	210		1		
105.12-1-8	Rinasz, Myron M.	120,000	90,700	120,000	0	260	W	1		
98.17-1-29	Riordan, John M.	675,000	580,400	675,000	0	260	W	1		
98.00-1-14.2	Risser, Jennifer L.	37,500	37,500	37,500	0	322		1		
98.14-1-25	RJHR LLC	335,700	230,300	335,700	0	260	W	1		
105.12-1-27	Roadarmel Trustee, Patrica	265,400	139,500	265,400	0	260	W	1		
98.00-1-16	Robbins, Brian C.	107,700	107,700	107,700	0	120		1		
98.00-1-17	Robbins, Brian C.	47,800	47,800	47,800	0	120		1		
97.19-1-7.1	Robbins, Howard Jr.	331,100	163,700	331,100	0	210	W	1		
97.19-1-7.21	Robbins, Howard Jr.	49,300	27,800	49,300	0	312		1		
106.00-2-46	Roberts, David	7,900	7,900	7,900	0	311	W	1		
105.07-1-34	Roberts Co-Trustee, James	269,300	124,300	269,300	0	260	W	1		
97.15-1-41	Robinson, Sandra L S.	251,200	153,400	251,200	0	260	W	1		
105.12-1-19	Robinson, Sandra L S	9,000	9,000	9,000	0	311		1		
105.12-1-34.21	Robshaw, Bridget D.	326,900	26,200	326,900	0	210		1		
105.13-1-36.2	Rocco, Frank	127,700	79,200	127,700	0	260	W	1		
97.00-1-8.1	Rochester Portland Cement	51,900	51,900	51,900	0	322		1		
98.12-1-12.3-204	Rochford, Richard D. Jr.	79,000	5,000	79,000	0	260		1		
98.14-1-74	Rogers, Brenda J.	2,000	2,000	2,000	0	311		1		
97.19-1-5.26	Rogers, Robert J.	120,600	58,000	120,600	0	210		1		
97.19-1-26	Rogers, Robert J.	14,500	14,500	14,500	0	311		1		
97.19-1-33	Rogers, Robert J.	5,000	5,000	5,000	0	311	W	1		
97.19-1-34	Rogers, Robert J.	5,000	5,000	5,000	0	311	W	1		
98.14-1-41	Rogers, Ronald J.	471,900	250,000	471,900	0	210	W	1		
<b>Page Totals</b>	<b>Parcels</b>	37	5,353,800	3,051,100	5,353,800					

Parcel Id	Name	2018	2019		Res Pct	Prp Cls	O C	R S	T C	Account Nbr
		Total Av	Land Av	Total Av						
105.19-3-23	Roggie, Bruce	39,700	11,200	39,700	0	260	1			
105.19-1-19	Roggie, Bruce E.	135,100	16,000	135,100	0	260	1			
105.19-1-21	Roggie, Bruce E.	6,800	6,800	6,800	0	311	1			
105.18-1-4	Rohmann, Donna	21,800	18,900	21,800	0	312	1			
105.18-1-3	Rohmann, Donna Patricia	10,000	9,500	10,000	0	312	1			
106.00-2-30.-0232	Rolison, Robert	22,600	5,000	22,600	0	270	W 1			
97.15-1-16	Roller, Dawn Marie	155,300	74,400	155,300	0	260	W 1			
105.12-1-33	Romano, Michael C.	25,800	25,800	25,800	0	322	1			
105.12-1-34.22	Romano, Michael C.	14,500	14,500	14,500	0	314	1			
105.12-1-35.1	Romano, Michael C.	363,000	43,500	363,000	0	210	1			
105.19-1-38	Romano, Michael C. II.	221,800	104,300	221,800	0	210	W 1			
106.09-2-20	Roof, Phyllis	50,000	10,700	50,000	0	210	1			
98.50-1-67	Rosecrans, Ronald E.	198,300	27,800	198,300	0	260	1			
105.18-1-70	Ross, Donna	205,100	87,400	205,100	0	210	W 1			
106.00-1-46	Ross, Frank	45,500	45,500	45,500	0	105	1			
106.00-1-69	Ross, Frank	167,900	160,600	167,900	0	120	1			
105.00-1-18	Ross, Frank W.	45,000	45,000	45,000	0	321	1			
106.00-2-38.6	Ross, Michael	31,100	31,100	31,100	0	311	W 1			
106.00-2-36	Ross, Michael J.	106,800	65,000	106,800	0	260	W 1			
98.17-1-13	Rothenberg, Robert	148,700	80,400	173,600	0	210	W 1			
97.19-1-5.1	Rounds, James G. Jr.	108,900	31,100	108,900	0	210	1			
98.00-1-36.232	Rowe, John D.	674,800	125,000	674,800	0	281	1			
105.00-1-7.62	Rowsam, Ronald J.	93,700	29,700	93,700	0	210	1			
98.14-1-55	Rudiger Trustee, Michele	342,500	210,100	342,500	0	260	W 1			
98.14-1-63.4	Rudiger Trustee, Michele	24,100	24,100	24,100	0	311	1			
99.13-1-15	Rumsey, Hank D.	44,200	26,100	44,200	0	210	1			
106.09-3-4	Runkles, Jeremy	62,200	18,900	62,200	0	210	1			
106.00-1-44.2	Rural Hill Sand & Gravel	71,500	71,500	71,500	0	720	1			
97.19-1-5.219	Russell as Trustee, Wendy S.	109,500	46,400	109,500	0	210	1			
97.19-1-31	Russell as Trustee, Wendy S.	7,400	7,400	7,400	0	311	W 1			
98.11-1-2	Ruth E Goodwin Revocable Trust	261,000	165,100	261,000	0	210	W 1			
105.14-1-14.1	Ryan, Amy L.	161,700	71,000	161,700	0	210	W 1			
97.15-2-1.1	Ryan, Kristi B.	71,800	71,800	71,800	0	311	W 1			
97.15-2-1.2	Ryan, Kristi B.	226,000	127,500	226,000	0	210	W 1			
105.13-1-54	Rydelek Irrev Trust, Bernard D.	156,800	76,500	156,800	0	260	W 1			
105.13-1-64	Rydelek Irrev Trust, Bernard D.	8,300	7,100	8,300	0	312	1			
106.09-1-64	Rypma, Walter	43,000	21,400	43,000	0	260	1			
<b>Page Totals</b>	<b>Parcels</b>	37	4,482,200	2,014,100	4,507,100					

Parcel Id	Name	2018	2019		Res Pct	Prp Cls	O C	R S	T C	Account Nbr
		Total Av	Land Av	Total Av						
105.08-1-13	Rypma Sheffield, Debra	119,400	82,800	119,400	0	260	W	1		
105.13-1-85	S & A Puccini LLC	647,600	174,800	647,600	0	210	W	1		
105.13-1-86	S & A Puccini LLC	323,400	159,700	323,400	0	260	W	1		
105.19-3-40	Saladin, Robert W. Jr.	68,400	24,200	68,400	0	260		1		
105.00-1-58.1-101	Salisbury, Carol	19,800	5,000	19,800	0	270		1		
106.09-3-43	Salisbury, Joseph D.	124,900	31,800	124,900	0	210		1		
98.00-1-26.1	Salisbury, Joshua A.	104,000	33,700	104,000	0	210		1		
105.00-1-58.1	Salisbury, Nathan K.	321,100	250,500	321,100	0	240	W	1		
105.19-1-57	Salisbury, Nathan K.	5,400	5,400	5,400	0	311		1		
105.13-1-19	Salmon, Christa	149,500	89,500	149,500	0	260	W	1		
98.17-1-55	Salovitch, Janet C.	323,500	130,600	323,500	0	210	W	1		
98.17-1-57	Salovitch, Janet C.	45,100	37,400	45,100	0	312		1		
98.50-1-38	Salzman, Mauri S.	8,100	8,100	8,100	0	311	W	1		
98.50-1-40	Salzman, Mauri S.	87,400	25,700	87,400	0	260		1		
98.50-1-43.1	Salzman, Mauri S.	107,500	34,400	107,500	0	260	W	1		
98.50-1-43.2	Salzman, Mauri S.	4,000	4,000	4,000	0	311	W	1		
105.07-1-37	Sanders, Reginald D.	17,300	17,300	17,300	0	314		1		
106.00-2-30.-0236	Sanders, Ronnie	25,900	5,000	25,900	0	260		1		
98.12-1-12.4-203	Sanderson, Ann L.	69,300	5,000	69,300	0	260		1		
98.00-1-8.1	Sanderson, Howard S.	231,200	136,400	231,200	0	240		1		
98.12-1-12.1	Sanderson, Howard S.	226,400	226,400	226,400	0	311	W	1		
98.12-1-12.4	Sanderson, Howard S.	215,700	215,700	215,700	0	311	W	1		
98.12-1-12.4-211	Sanderson, Howard S.	62,600	5,000	62,600	0	260		1		
98.12-1-12.6	Sanderson, Howard S.	222,700	222,700	222,700	0	311	W	1		
105.07-1-43	Sanderson, Sharon Lynn	75,300	26,200	75,300	0	210		1		
98.00-1-14.1	Scee, Myrna R.	37,300	31,900	37,300	0	270		1		
98.14-1-14	Schafer, Randolph K.	763,300	304,000	763,300	0	210	W	1		
98.14-1-15	Schafer, Randolph K.	354,700	252,100	354,700	0	260	W	1		
106.09-1-1	Schafer, Ryan	353,700	190,400	353,700	0	210	W	1		
98.50-1-10	Scheer, Jon P.	186,300	111,700	185,876	0	210	W	1		
98.50-1-47	Schell, Nicole M.	12,600	5,000	12,600	0	312	W	1		
98.50-1-53	Schell, Nicole M.	178,800	99,300	178,800	0	260	W	1		
105.08-1-6	Schemp, Frederick A. III.	292,000	220,000	292,000	0	260	W	1		
98.14-1-63.2	Schempp, Fred A. III.	626,000	319,612	631,712	0	210	W	1		
106.09-2-63	Schichler, Fred E.	76,900	27,800	76,900	0	260		1		
97.15-1-38	Schick, Stephan G.	208,100	124,800	208,100	0	260	W	1		
98.11-1-15.7	Schneider, Albert J.	400	400	400	0	695		8		
<b>Page Totals</b>	<b>Parcels</b>		37	6,695,600	3,644,312	6,700,888				



Parcel Id	Name	2018	2019		Res Pct	Prp Cls	O C	R S	T C	Account Nbr
		Total Av	Land Av	Total Av						
98.11-1-19	Schneider, Albert J.	283,700	143,400	283,700	0	210	W	1		
106.13-1-12	Schoenagel Families Ltd	142,000	27,300	142,000	0	210		1		
106.13-1-15	Schoenagel Families Ltd	27,000	27,000	27,000	0	311		1		
106.13-1-16	Schoenagel Families Ltd	16,900	16,900	16,900	0	323		1		
106.13-1-18	Schoenagel Families Ltd	26,000	26,000	26,000	0	322		1		
106.13-1-20	Schoengel Families Ltd Prtnshp	14,800	14,800	14,800	0	311		1		
105.19-2-12	Schoonmaker, Noreen	308,600	241,200	308,600	0	260	W	1		
105.18-1-46	Schreyer, Christina N.	144,900	73,000	144,900	0	210	W	1		
97.15-1-52	Schu, Maryanne	195,500	114,700	195,500	0	260	W	1		
98.50-1-21	Sciscioli, Nunzio A.	67,900	30,600	67,900	0	260		1		
98.50-1-22	Sciscioli, Nunzio A.	230,700	112,600	230,700	0	260	W	1		
106.09-3-13	Scott, Dawn L.	76,400	10,200	76,400	0	210		1		
97.00-1-1.2	Scott, Grant	125,400	30,100	125,400	0	260		1		
106.09-2-66	Scott, Grant S.	18,300	18,300	18,300	0	311		1		
106.09-2-66.-701	Scott, Grant S.	6,200	6,200	6,200	0	311		1		
106.09-2-45	Scott, Gregory L.	83,400	18,000	83,400	0	210		1		
106.09-2-47	Scott, Gregory L.	27,400	18,300	27,400	0	220		1		
106.09-2-46	Scott, Merrill C.	4,600	4,600	4,600	0	311		1		
106.09-3-11	Scott, Murray B.	55,700	15,200	55,700	0	210		1		
106.09-3-14	Scott, Murray B.	69,400	25,400	69,400	0	210		1		
106.09-1-81	Scott, Robert T.	294,700	132,900	294,700	0	210	W	1		
97.15-1-36	Scrobola, Charles J.	203,400	120,500	203,400	0	260	W	1		
97.15-1-53	Scroxtton, Richard R.	156,800	117,300	156,800	0	260	W	1		
105.18-1-74.1	Searle, Duane	161,600	100,100	161,600	0	260	W	1		
105.18-1-74.2	Searle, Duane	26,400	26,400	26,400	0	311		1		
106.09-3-51	Sears, Thomas A.	70,000	32,400	70,000	0	312		1		
106.09-3-52	Sears, Thomas A.	18,700	18,700	18,700	0	314		1		
98.14-1-39	Sears, Winifred C.	486,700	250,800	486,700	0	260	W	1		
98.11-1-13	Sears Trustee, Howard P. Jr.	546,600	339,000	546,600	0	260	W	1		
98.11-1-15.3	Sears Trustee, Howard P. Jr.	254,900	254,900	254,900	0	311	W	1		
105.18-1-71	Seereiter Family Trust	167,000	111,000	167,000	0	260	W	1		
105.19-3-54	Seetge, Deborah Ann	9,000	9,000	9,000	0	311		1		
105.18-1-1.115	Seguin, Theresa A.	123,200	121,800	123,200	0	312	W	1		
97.15-1-47	Seibert, Jeffrey M.	254,300	126,500	254,300	0	260	W	1		
98.12-1-6	Serafine, Philip J.	338,100	140,500	338,100	0	260	W	1		
106.09-1-34	Serens Co Trustee, Donald E.	162,500	38,800	162,500	0	210		1		
98.17-1-43.1	Shadowlawn Ventures LLC	315,000	184,100	315,000	0	210	W	1		
<b>Page Totals</b>	<b>Parcels</b>		37	5,513,700		3,098,500		5,513,700		

Parcel Id	Name	2018	2019		Res Pct	Prp Cls	O C	R S	T C	Account Nbr
		Total Av	Land Av	Total Av						
105.00-1-7.1	Shattuck, Carol A.	76,500	42,400	76,500	0	449	1			
105.00-1-7.1-101	Shattuck, Carol A.	2,100	200	2,100	0	270	1			
105.00-1-7.52	Shattuck, Carol A.	67,200	67,200	67,200	0	105	1			
105.00-1-7.7	Shattuck, Carol A.	251,100	29,500	251,100	0	210	1			
105.00-1-7.8	Shattuck, Carol A.	100,500	62,900	100,500	0	312	1			
105.12-1-11	Shattuck, Carol A.	285,300	199,100	285,300	0	260	W 1			
106.09-1-9	Shattuck, Carol A.	85,600	52,000	85,600	0	423	1			
105.19-2-25	Shattuck, Mark J.	178,000	111,200	178,000	0	260	W 1			
105.19-2-26	Shattuck, Mark J.	162,900	97,900	162,900	0	260	W 1			
105.19-2-27	Shattuck, Mark J.	58,400	56,900	58,400	0	312	W 1			
105.19-2-24	Shattuck, Teresa R.	507,700	158,700	507,700	0	210	W 1			
98.00-1-4.3	Shaver, Stephen G.	169,400	41,400	169,400	0	240	1			
106.00-1-53.5	Shawdow Lawn Ventures LLC	100,200	100,200	100,200	0	105	1			
106.00-2-23.4	Shear, James C.	223,500	27,700	223,500	0	210	1			
106.00-2-23.8	Shear, James C.	55,100	16,700	55,100	0	312	1			
105.13-1-78.2	Sheedy, Sue A.	47,200	31,800	47,200	0	312	1			
105.13-1-8	Sheedy, Sue Ann	177,000	89,500	177,000	0	210	W 1			
98.00-1-30.1	Sheitz, Diana R.	102,500	29,500	102,500	0	210	1			
106.00-1-15.1	Sheland Farms	203,000	203,000	203,000	0	120	1			
111.08-1-28	Shelmidine, Devon W.	179,600	31,400	179,600	0	210	1			
105.19-3-44	Shenandoah, East End Field	59,600	29,600	59,600	0	260	1			
105.00-1-53	Shepard, George T.	85,600	26,800	85,600	0	210	1			
105.08-1-18.-204	Shepherd, Elizabeth C.	71,500	5,000	71,500	0	260	W 1			
105.18-1-41	Shevalier, Mark	382,500	219,500	382,500	0	210	W 1			
98.00-1-10	Sholett, Donald P.	64,900	28,400	64,900	0	270	1			
105.09-1-32	Shrimpton, Antony E.	149,900	100,300	149,900	0	260	W 1			
97.00-1-1.1	Shultz, Franklin E.	263,600	39,800	263,600	50	281	1			
106.05-1-3.21	Shultz, Murray M.	32,900	32,900	32,900	0	311	1			
106.09-1-16	Shupe, Robert T.	21,300	16,600	21,300	0	312	1			
106.09-1-17	Shupe, Robert T.	262,000	117,300	237,600	0	260	W 1			
106.09-3-48	Sibrava, Francis	152,900	33,900	152,900	0	210	1			
105.18-1-45	Siegel, Deanna L.	160,700	70,700	160,700	0	260	W 1			
106.09-1-37	Siemon, Nancy	83,000	15,100	83,000	0	210	1			
105.18-1-1.114	Silva, Richard	376,300	173,600	376,300	0	210	W 1			
106.00-2-30.-0237	Simiennyk, Robert	34,200	5,000	34,200	0	260	1			
106.00-1-49	Simmons, David A. II.	78,600	30,400	78,600	0	210	1			
106.05-1-39.1	Simmons, Michael L.	83,200	38,500	83,200	0	210	1			
<b>Page Totals</b>	<b>Parcels</b>	37	5,395,500	2,432,600	5,371,100					

Parcel Id	Name	2018	2019		Res Pct	Prp Cls	O C	R S	T C	Account Nbr
		Total Av	Land Av	Total Av						
98.00-1-33.7	Simpson, James D.	131,800	43,200	131,800	0	210	1			
98.00-1-47	Simpson, Timothy	3,400	3,400	3,400	0	323	1			
105.19-2-37	Sinclair, Helen B.	5,400	5,400	5,400	0	311	1			
105.19-2-39	Sinclair, Helen B.	218,300	80,900	218,300	0	210	W	1		
97.15-2-47	Sippel, Thomas J.	238,500	116,300	238,500	0	260	W	1		
98.11-1-30	Sischo, David R.	131,800	69,200	131,800	0	260	W	1		
97.15-1-6	Sisters McMullen LLC	222,500	135,100	222,500	0	260	W	1		
106.05-1-6.31	Six Town Cottage LLC	166,600	110,800	166,600	0	210	W	1		
106.05-1-5.21	Six Town Heights LLC	24,300	24,300	24,300	0	311	1			
106.05-1-6.4	Six Town Heights LLC	33,600	33,600	33,600	0	311	1			
106.05-1-32.4	Six Town Heights LLC	33,900	33,900	33,900	0	311	1			
105.13-1-76.7	Slade, Ronald S.	99,200	30,200	99,200	0	260	1			
105.13-1-76.8	Slade, Ronald S.	12,800	12,800	12,800	0	311	W	1		
105.19-3-15.6	Slivinski, Harold A. Jr.	41,700	13,000	41,700	0	260	1			
105.12-1-31	Slobbe, James W.	43,300	33,000	43,300	0	260	1			
105.07-1-44	Smith, Alan D.	72,300	23,600	72,300	0	210	1			
97.15-2-6	Smith, Barry G.	202,700	93,600	202,700	0	260	W	1		
106.00-2-13	Smith, Donald E.	363,500	183,800	363,500	0	210	1			
97.15-1-40	Smith, Erin M.	260,800	196,900	260,800	0	260	W	1		
106.05-1-34	Smith, Hector M.	170,700	75,600	170,700	0	210	1			
105.18-1-26.1	Smith, Jeffrey M.	52,600	41,600	52,600	0	312	1			
105.18-1-32	Smith, Jeffrey M.	423,100	83,000	423,100	0	210	W	1		
98.00-1-33.82	Smith, Karen	87,000	25,200	106,000	0	210	1			
105.14-1-30	Smith, Lyn E.	154,500	40,400	154,500	0	210	1			
97.15-2-71	Smith, Patrick B.	219,800	118,900	219,800	0	260	W	1		
105.18-1-8	Smith, Robert L. Jr.	11,800	11,800	11,800	0	311	1			
105.18-1-62.1	Smith, Robert W.	221,400	165,900	221,400	0	260	W	1		
106.00-1-60	Smith, Stephen P.	90,700	29,600	90,700	0	210	1			
97.15-1-12	Smith Life Tenant, Fredric	37,400	37,400	37,400	0	311	W	1		
97.15-1-11	Smith Life Tenant, Fredric E.	150,800	68,400	150,800	0	260	W	1		
98.50-1-11	Smith Trustee, Cathy L.	403,900	211,100	403,900	0	210	W	1		
99.13-1-14.3	Smithville Baptist Church	13,800	13,800	13,800	0	620	8			
99.13-1-18	Smithville Cemetery Assoc	18,300	17,100	18,300	0	695	8			
106.00-1-2.11	Snow, Penny R Ayen	17,600	17,600	17,600	0	311	1			
106.00-1-2.7	Snow, Penny R Ayen	238,500	34,800	238,500	0	210	1			
97.19-1-1	Snyder, Bryan W.	69,800	38,500	69,800	0	260	1			
106.00-2-30.-0243	Snyder, David	58,100	5,000	58,100	0	260	1			
<b>Page Totals</b>	<b>Parcels</b>		37	4,746,200	2,278,700	4,765,200				

Parcel Id	Name	2018	2019		Res Pct	Prp Cls	O C	R S	T C	Account Nbr
		Total Av	Land Av	Total Av						
106.00-2-45	Soft Rocks Products Co Inc	1,800	1,800	1,800	0	314		1		
98.00-1-8.2	Sommer, Jennie B.	77,900	77,900	77,900	0	311		1		
98.12-1-12.2	Sommer, Jennie B.	214,700	214,700	214,700	0	311	W	1		
98.12-1-12.5	Sommer, Jennie B.	244,800	244,800	244,800	0	311	W	1		
106.09-2-68	Soule, Karen E.	131,000	42,900	131,000	0	240		1		
98.14-1-21	Speach, John D.	8,300	8,300	8,300	0	311	W	1		
98.14-1-22	Speach, John D.	232,100	73,900	232,100	0	260		1		
98.14-1-32	Speach, John D.	15,800	6,600	15,800	0	312		1		
106.09-1-77	Speach, John D.	92,300	66,900	92,300	0	312	W	1		
98.00-1-34.24	Speach, John D.	62,800	62,800	62,800	0	322		1		
105.07-1-39	Spencer, Donald F.	108,700	32,500	108,700	0	240		1		
98.12-1-5	Spicer, Donna Alison	201,100	93,900	201,100	0	260	W	1		
105.08-1-33	Spicer, James M.	213,000	130,000	213,000	0	260	W	1		
105.12-1-2	Spicer, James M.	130,000	130,000	130,000	0	311	W	1		
105.19-1-1	Spink, David	32,300	18,000	32,300	0	210		1		
105.13-1-23.3	Spiridigloizzi Trustee, Louis A.	254,000	138,100	254,000	0	210	W	1		
105.19-3-71	Sprague, James	157,000	62,200	157,000	0	260	W	1		
98.00-1-34.233	Spry, C Richard Jr.	147,900	33,800	147,900	0	210		1		
105.14-1-18.1	Spry, Jack L. Jr.	50,800	47,600	50,800	0	312	W	1		
105.14-1-18.2	Spry, Jack L. Jr.	204,200	129,700	204,200	0	260	W	1		
98.00-1-34.234	Spry, Richard	18,100	18,100	18,100	0	311		1		
111.08-1-20	St Cecillas Church	15,000	14,200	15,000	0	695		8		
105.18-1-34	St Onge, Edward J.	151,700	89,900	151,700	0	210	W	1		
105.19-1-52	Staab, Mark	192,200	78,500	192,200	0	260	W	1		
105.09-1-18	Standish, Mary Ann	177,100	127,600	177,100	0	210	W	1		
105.08-1-9	Staniec, Henry J.	102,600	29,500	102,600	0	210		1		
97.15-1-14	Starks, Stephen L.	220,900	134,000	220,900	0	260	W	1		
97.15-1-19	Starks, Wayne G.	134,900	72,800	134,900	0	260	W	1		
106.00-2-53.2	Steele, Robert H.	70,200	29,400	70,200	0	210		1		
98.17-1-24.1	Steffen, Mark J.	639,600	375,300	639,600	0	210	W	1		
105.19-2-53.6	Stein, Ronald F.	81,500	28,700	81,500	0	260		1		
106.00-2-43.1	Stenfeldt, Lance	186,800	29,800	186,800	0	210		1		
97.15-2-60	Stephens, Elizabeth Lee	122,000	58,500	122,000	0	260		1		
97.15-2-61	Stephens, Elizabeth Lee	251,500	127,300	251,500	0	260	W	1		
105.07-1-24	Stephens, Vernon E.	13,100	8,600	13,100	0	312		1		
105.07-1-25	Stephens, Vernon E.	166,000	85,400	166,000	0	260	W	1		
105.19-1-7.1	Sterling, Raymond H.	25,500	21,000	25,500	0	312		1		
<b>Page Totals</b>	<b>Parcels</b>	37	5,149,200	2,945,000	5,149,200					

Parcel Id	Name	2018	2019		Res Pct	Prp Cls	O C	R S	T C	Account Nbr
		Total Av	Land Av	Total Av						
105.19-1-50	Stern, Frederick	286,700	213,600	286,700	0	260	W	1		
105.19-1-53	Stern, Frederick	26,700	26,700	26,700	0	314		1		
98.17-1-32	Stevens, Elizabeth M.	31,100	31,100	31,100	0	311		1		
98.17-1-38.2	Stevens, Elizabeth M.	34,400	32,900	34,400	0	312		1		
105.13-1-23.1	Stevens, Mary D.	448,600	209,200	448,600	0	260	W	1		
105.08-1-17.1	Stevens, Sally	249,700	143,900	249,700	0	210	W	1		
105.08-1-18.-203	Stevens, Sally	62,000	5,000	62,000	0	260	W	1		
105.08-1-18.-208	Stevens, Sally	73,200	5,000	73,200	0	260	W	1		
111.08-1-16	Stewart, Ethan E.	140,100	32,400	140,100	0	210		1		
99.13-1-6	Stockman, Anthony F.	77,700	26,900	77,700	0	210		1		
97.19-1-3.51	Stoddard-Leonard, Linda	187,400	182,100	187,400	0	312	W	1		
98.11-1-18	Stone, Brian J.	188,900	139,400	188,900	0	210	W	1		
105.08-1-34	Stone, Charles K.	1,143,200	1,143,200	1,143,200	0	980	W	1		
106.09-3-24.1	Stoner, Michael	273,700	61,600	273,700	0	481		1		
111.08-1-21.1	Stoodley, Denise M.	107,800	27,700	107,800	0	210		1		
111.08-1-21.22	Stoodley, Denise M.	22,900	22,900	22,900	0	311		1		
111.08-1-21.23	Stoodley, Denise M.	13,800	13,800	13,800	0	311		1		
105.19-2-22.2	Storms, Edward	99,700	28,000	99,700	0	210		1		
99.13-1-7	Storrs, Renee L.	86,500	14,300	86,500	0	210		1		
106.00-2-41.1	Streeter, C Edward Jr.	89,100	89,100	89,100	0	120		1		
111.08-1-24.1	Streeter, Edward C. Jr.	254,700	170,000	254,700	0	112		1		
105.12-1-20	Stuckey, Tracy S.	128,300	16,000	128,300	0	210		1		
105.12-1-45	Stuckey, Tracy S.	17,600	7,900	17,600	0	312		1		
106.09-2-35	Sturges, Susan M.	85,700	23,900	85,700	0	210		1		
105.08-1-11	Sullivan, Marianne	176,500	117,500	176,500	0	260	W	1		
105.09-1-24	Sullivan, Thomas M.	27,900	24,000	27,900	0	312		1		
105.09-1-26	Sullivan, Thomas M.	167,800	106,300	260,100	0	260	W	1		
98.17-1-21.2	Summertime Camping, LLC	365,800	191,100	365,800	0	210	W	1		
106.00-2-30.-0239	Sutherland, James	32,500	5,000	32,500	0	260		1		
105.18-1-21	Sutkus, Robert F.	120,400	76,400	120,400	0	260	W	1		
97.15-2-3	Swan Co-Trustee, Carolyn	186,300	112,900	186,300	0	260	W	1		
105.18-1-1.112	Sylvia, Nicholas F.	372,500	172,400	372,500	0	210	W	1		
105.19-3-27	Sylvia, Salvator	18,500	8,300	18,500	0	270		1		
106.09-1-38	Tackley, Nancy	143,100	14,700	143,100	0	210		1		
106.05-1-47	Tailwater Leasing LLC	486,400	186,400	486,400	0	210	W	1		
97.15-2-11	Talamo, Charles A.	195,000	101,100	195,000	0	260	W	1		
105.19-3-29	Tartaglia, Kristy	4,200	4,200	4,200	0	311		1		
<b>Page Totals</b>	<b>Parcels</b>	37	6,426,400	3,786,900	6,518,700					

Parcel Id	Name	2018	2019		Res Pct	Prp Cls	O C	R S	T C	Account Nbr
		Total Av	Land Av	Total Av						
98.50-1-31	Taylor, Beverly	12,000	7,500	12,000	0	312	W	1		
98.50-1-63	Taylor, Beverly	251,800	99,300	251,800	0	210	W	1		
105.18-1-6.1	Taylor, Carol E.	10,100	10,100	10,100	0	311		1		
105.18-1-6.2	Taylor, Carol E.	49,300	20,100	49,300	0	260		1		
111.08-1-12.1	Taylor, Carolynne	60,900	17,200	60,900	0	210		1		
111.08-1-12.2	Taylor, Carolynne	7,400	2,000	7,400	0	312		1		
106.09-2-21.1	Taylor, John F.	91,500	18,200	91,500	0	210		1		
105.19-3-72	Taylor, Scott W.	129,100	58,200	129,100	0	260	W	1		
98.00-1-27.1	Taylor, Steven	110,500	29,500	110,500	0	210		1		
98.00-1-27.2	Taylor, Thomas	17,800	17,800	17,800	0	311		1		
106.09-2-11.2	Taylor, Thomas E.	30,200	20,800	30,200	0	210		1		
105.18-1-13.2	Teal, Joseph P.	398,000	117,800	398,000	0	210	W	1		
105.07-1-15	Teitelbaum Family Camp LLC	485,800	273,400	485,800	0	210	W	1		
105.08-1-29	Terkelsen, Jennifer	165,100	141,600	165,100	0	260	W	1		
105.19-3-32	Terwilliger, Raymond J.	59,200	11,500	59,200	0	260		1		
106.09-3-37	Teselle, William HDA	90,800	19,500	90,800	0	210		1		
106.09-3-30	Therrien, Vivien M.	53,300	12,400	53,300	0	210		1		
106.05-1-57	Thirty One Development LLC	427,500	281,900	427,500	0	418	W	1		
105.12-1-32.21	Thomas, Bruce	34,900	28,200	34,900	0	312		1		
105.12-1-28	Thomas, Bruce D.	293,300	139,500	293,300	0	210	W	1		
99.13-1-19	Thomas, Shawn C.	65,400	19,900	150,000	0	210		1		
97.19-1-5.214	Thomas Irrevoc Trust, William E. Jr.	59,100	39,500	59,100	0	270		1		
97.19-1-36	Thomas Irrevoc Trust, William E. Jr.	8,700	8,700	8,700	0	311	W	1		
105.19-1-33	Thompson, Douglas	135,000	66,500	135,000	0	260	W	1		
105.13-1-81	Thompson, Richard D.	269,700	104,500	269,700	0	210	W	1		
99.13-1-3	Thompson, William A.	3,300	3,000	3,300	0	270		1		
105.07-1-40	Thrush, Ernest H.	128,500	32,500	128,500	0	240		1		
105.09-1-28	Tiano Revocable Trust, Frank	133,000	108,800	133,000	0	260	W	1		
593.00-93-1	Time Warner	265,493	0	235,853	0	860		5		
106.09-3-39.2	Time Warner Cable NE LLC	28,600	27,000	28,600	0	835		6		
106.05-1-49	TLC Henderson Holdings LLC	399,000	115,800	399,000	0	421	W	1		
106.00-2-23.3	Towers Unlimited LLC	30,100	27,700	30,100	0	831		6		
98.17-1-31.-601	Town of Henderson	75,000	0	75,000	0	822		8		
106.09-3-40	Town of Henderson	8,900	8,700	8,900	0	312		8		
105.00-1-27	Trapasso, Thomas A. Jr.	95,500	29,400	95,500	0	210		1		
98.11-1-14	Treadwell, John H. II.	777,600	460,100	777,600	0	210	W	1		
98.11-1-15.61	Treadwell, John H. II.	50,700	50,700	50,700	0	120		1		
<b>Page Totals</b>	<b>Parcels</b>	37	5,312,093	2,429,300	5,367,053					

Parcel Id	Name	2018	2019		Res Pct	Prp Cls	O C	R S	T C	Account Nbr
		Total Av	Land Av	Total Av						
106.00-1-11.421	Trowbridge, Peter	130,300	27,600	130,300	0	210		1		
106.00-1-11.422	Trowbridge, Peter	24,700	24,700	24,700	0	322		1		
105.08-1-1.2	Tubbs, Carl J.	240,300	127,400	240,300	0	260	W	1		
106.00-2-30.-0225	Tulowiecki, David	17,500	5,000	17,500	0	270	W	1		
106.00-2-30.-0218	Tulowiecki, David A.	20,800	5,000	20,800	0	270	W	1		
106.00-2-30.-0219	Tulowiecki, David J.	20,500	5,000	20,500	0	270	W	1		
105.08-1-22	Ty-Cymro Inc	205,300	103,900	205,300	0	260	W	1		
105.14-1-16	Tyler, Edward J.	133,300	89,300	133,300	0	260	W	1		
105.12-1-40	Ubel, William T.	13,900	13,900	13,900	0	314		1		
105.13-1-22	United States of America	112,200	111,700	112,200	0	661	W	8		
105.19-3-53	Upton, Lisa	76,600	7,100	76,600	0	260		1		
105.00-1-51	US Bank Trust NA Trustee	68,100	24,700	68,100	0	210		1		
105.19-1-45	Vallelonga, Damian S.	203,100	64,500	203,100	0	210	W	1		
105.19-1-56	Vallelonga, Damian S.	28,700	18,300	28,700	0	312		1		
105.00-1-29.55	Valley, Leo L.	22,100	22,100	22,100	0	314		1		
106.00-2-11	Van Pernis, William H.	48,000	25,400	48,000	0	210		1		
97.15-1-15	Van Voorhis Trustee, Roger	145,600	74,400	145,600	0	260	W	1		
98.17-1-34.1	Vanbenschoten, David	208,500	44,600	208,500	50	210		1		
106.09-2-33	Vanbenschoten, Richard C.	94,000	20,000	94,000	0	210		1		
98.17-1-34.2	Vanbenschoten, Susan H.	164,200	44,700	164,200	0	210		1		
106.00-2-30.-0210	Vanbrocklin, Richard	18,000	5,000	18,000	0	260	W	1		
97.15-1-33	Vance, Christopher R.	213,700	15,300	213,700	0	210	W	1		
98.17-1-7.2	Vance, Kenneth R.	323,000	133,500	323,000	0	210	W	1		
98.12-1-12.5-202	VanEenenaam, Peter D.	110,300	5,000	110,300	0	260		1		
106.00-1-28.1	VanGeyton Revoc Trust, Marie	89,400	32,200	89,400	0	210		1		
97.15-1-24.16	Vanhook, Edward O.	460,000	411,900	460,000	0	260	W	1		
105.19-3-15.8-201	Vanmarter, Willis	33,600	5,000	33,600	0	260		1		
97.15-1-60	VanVoorhis, Stephen	197,800	86,800	197,800	0	260	W	1		
105.09-1-8	Vanwormer, Charles M.	122,500	39,300	112,500	0	200		1		
97.15-2-50	Vanwormer, Kenneth	168,400	138,400	168,400	0	260	W	1		
97.15-2-49	Vanwormer, Kenneth A. Jr.	253,400	224,000	253,400	0	260	W	1		
97.15-2-77	Vanwormer, Kenneth A. Jr.	1,700	1,700	1,700	0	311		1		
97.15-2-12	Vashaw Trustee, John A.	301,800	124,700	301,800	0	210	W	1		
97.15-2-73	Vazquez, Philip A.	38,900	38,900	38,900	0	322		1		
97.15-2-74	Vazquez, Philip A.	38,300	38,300	38,300	0	322		1		
97.15-2-14	Ventiquattro, Thomas M. II.	174,900	123,300	174,900	0	260	W	1		
97.15-2-15	Ventiquattro, Thomas M. II.	182,500	124,600	182,500	0	260	W	1		
<b>Page Totals</b>	<b>Parcels</b>	37	4,705,900	2,407,200	4,695,900					

Parcel Id	Name	2018	2019		Res Pct	Prp Cls	O C	R S	T C	Account Nbr
		Total Av	Land Av	Total Av						
98.50-1-15	Verbeck Trust, Jane A.	224,600	109,700	224,600	0	260	W	1		
98.50-1-46	Verbeck Trust, Jane A.	9,200	5,000	9,200	0	312	W	1		
582.00-64-1	Verizon New York Inc	152,685	0	140,172	0	866		5		
682.00-64-1	Verizon New York Inc	85	0	86	0	831		6		
682.00-64-2	Verizon New York Inc	1,442	0	1,450	0	831		6		
98.00-1-4.3-601	Verizon Wireless	235,000	0	235,000	0	837		6		
105.00-1-18.-601	Verizon Wireless	220,600	0	220,600	0	837		6		
105.07-1-14.1	Villers, Harlan E. Jr.	13,200	13,200	13,200	0	311		1		
105.09-1-27	Vincent, James M.	134,300	77,600	134,300	0	260	W	1		
106.09-2-4	Vincent, Robin E.	119,000	28,100	89,300	0	210		1		
106.13-1-3	Vink, Deborah A.	14,300	14,300	14,300	0	314		1		
106.13-1-4	Vink, Deborah A.	194,100	50,200	194,100	0	210		1		
106.00-1-31.1	Voytko, Colleen	58,800	27,900	58,800	0	210		1		
106.00-1-31.2	Voytko, Colleen	14,100	14,100	14,100	0	311		1		
98.50-1-8	Vrabel, Michael D.	161,900	111,700	161,900	0	260	W	1		
98.14-1-17	Vroman, David W.	333,800	259,500	333,800	0	260	W	1		
97.15-1-50	Wacker, George J.	356,700	128,500	356,700	0	260	W	1		
105.09-1-29	Wagner, Kermit	149,300	110,300	149,300	0	260	W	1		
105.07-1-36.51	Wahl, Ray	234,300	170,200	234,300	0	260	W	1		
105.09-1-35	Wait, Michael P.	272,800	128,300	272,800	0	260	W	1		
97.19-1-16	Waite, Ellen J.	522,000	189,400	522,000	0	210	W	1		
106.09-1-72	Walker, Raymond A.	273,700	111,000	273,700	0	210	W	1		
105.19-2-30.2	Walklett, Nancy R.	205,800	90,400	205,800	0	210	W	1		
98.00-1-6.2	Wallace, Thomas B.	107,600	32,600	107,600	0	210		1		
106.05-1-19.2	Walsemann, Raymond B.	108,300	19,600	108,300	0	260		1		
98.17-1-2	Walsh, Justin J.	681,400	391,300	681,400	0	280	W	1		
97.15-1-34	Walter, Francis I.	181,200	120,700	181,200	0	210	W	1		
97.15-1-35	Walter, Francis I.	273,000	165,300	273,000	0	210	W	1		
106.00-2-51.1	Walts, Beverly A.	84,000	27,400	84,000	0	210		1		
106.00-2-23.2	Walts, Brian	47,600	20,200	47,600	0	270		1		
105.13-1-82	Walts, David N.	87,500	73,800	87,500	0	260	W	1		
106.00-2-19	Walts, Leon R.	98,500	27,600	98,500	0	210		1		
106.09-1-76	Walty, Raymond S.	172,100	82,500	172,100	0	260	W	1		
106.13-1-5	Walty, Raymond S.	50,800	26,800	50,800	0	312		1		
106.09-2-70	Ward, Brian	151,000	31,500	151,000	0	210		1		
98.00-1-7.1	Warner, Donald F.	171,400	102,600	171,400	60	240		1		
98.00-1-7.2	Warner, Donald K.	81,800	19,100	81,800	0	210		1		
<b>Page Totals</b>	<b>Parcels</b>		37	6,197,912	2,780,400	6,155,708				



Parcel Id	Name	2018	2019		Res Pct	Prp Cls	O C	R S	T C	Account Nbr
		Total Av	Land Av	Total Av						
106.09-1-15.71	Warner, Kevin	94,400	27,900	94,400	0	210		1		
98.17-1-25	Warner, Michele M.	83,200	57,600	83,200	0	270		1		
111.08-1-2.2	Warner, Timothy J.	104,300	30,300	104,300	0	210		1		
106.09-1-27	Warner Rev Liv Trust, Avril	294,300	148,900	294,300	0	210	W	1		
106.05-1-67	Washburn, Susan P.	215,000	34,300	215,000	0	210		1		
105.18-1-16.2	Wasilenko Trustee, Bruce Joseph	236,300	96,000	236,300	0	210	W	1		
99.13-1-5	Wasilewski, Robert L.	55,500	26,500	55,500	0	210		1		
105.14-1-29.1	Wason, Jay W. Jr.	295,600	168,900	295,600	0	210	W	1		
106.00-1-48	Waters, Thomas F.	98,700	27,400	98,700	0	210		1		
97.19-1-17	Watson, Anthony R.	378,200	190,700	378,200	0	260	W	1		
105.19-2-34	Watson, Preston L.	181,500	88,600	181,500	0	260	W	1		
105.18-1-36	Webster, Greg	142,900	88,900	142,900	0	260	W	1		
98.00-1-12	Weekes, William M.	185,900	29,400	185,900	0	210		1		
98.00-1-13	Weekes, William M.	96,900	29,400	96,900	0	210		1		
98.17-1-14.2	Weis, Robert C.	5,000	4,400	5,000	0	312	W	1		
99.13-1-10	Weldon, Robert A.	169,500	24,300	169,500	0	210		1		
106.00-2-48	Weldon, Shirley E.	12,800	12,800	12,800	0	314		1		
97.15-2-27	Wendell, William E.	96,200	14,000	96,200	0	260		1		
105.12-1-42	Wenschhof, George	181,400	26,100	181,400	0	210		1		
106.09-1-49	Wescott, Eunice	170,300	29,100	170,300	0	210		1		
97.00-1-10	West, Barry C.	122,700	34,700	122,700	0	240		1		
97.15-2-76.3	West, Barry C.	180,230	180,230	180,230	0	311	W	1		
106.09-1-84	West, Charles L.	264,000	81,700	264,000	0	210	W	1		
105.07-1-28	West, Julie	8,500	8,500	8,500	0	311		1		
105.07-1-30	West, Julie	310,100	177,100	310,100	0	210	W	1		
97.15-1-25	Wheeler, Gordon W.	47,400	29,400	47,400	0	210		1		
106.09-2-26	White, Diana L.	98,500	10,100	98,500	0	210		1		
106.09-1-23	White, Gary	41,400	39,700	41,400	0	312		1		
106.09-1-21	White, Gary C.	279,400	86,800	279,400	0	260	W	1		
106.09-2-55	White, Jeffrey W.	116,200	25,400	116,200	0	210		1		
106.09-2-30	White LifeTenant, Harry	101,700	21,600	101,700	0	210		1		
106.09-3-5	Whiteford, Joan A.	98,300	24,300	98,300	0	210		1		
106.09-1-48	Whitehead, Merle L.	169,400	67,700	169,400	0	464		1		
97.15-1-72.1	Whitehead, Samantha J.	96,700	43,800	96,700	0	210		1		
98.17-1-4	Whiteman, Robert C.	380,000	144,600	380,000	0	210	W	1		
105.19-2-41	Whitley, Ralph G.	137,400	69,800	137,400	0	260	W	1		
106.05-1-12	Whitney, David S.	310,000	96,900	310,000	0	210	W	1		
<b>Page Totals</b>	<b>Parcels</b>	37	5,859,830	2,297,830	5,859,830					

Parcel Id	Name	2018	2019		Res Pct	Prp Cls	O C	R S	T C	Account Nbr
		Total Av	Land Av	Total Av						
106.05-1-13	Whitney, David S.	346,300	177,800	346,300	0	210	W	1		
97.00-1-6	Whitney, Jay M.	110,500	32,900	110,500	94	240		1		
105.00-1-45	Whitney, Jerry	116,000	25,400	116,000	0	210		1		
105.00-1-41.3	Whitney, Jerry W.	29,500	29,500	29,500	0	120		1		
106.09-2-59	Whitney, Kirk W.	98,900	31,200	98,900	0	210		1		
106.09-2-40	Whitney, Kirk Warren	91,800	11,100	91,800	0	210		1		
105.00-1-46	Whitney, Maggie L.	79,300	15,100	79,300	0	210		1		
98.11-1-46	Whitney, Melinda A.	121,400	27,200	121,400	0	210		1		
105.00-1-62	Whitney, Randy A.	44,000	31,700	44,000	0	312		1		
105.13-1-83	Whitney, Shannon M.	105,000	74,300	105,000	0	260	W	1		
105.18-1-68.1	Whitney, Susan L.	223,500	110,700	223,500	0	260	W	1		
105.18-1-69	Whitney, Susan L.	102,200	102,200	102,200	0	311	W	1		
105.00-1-41.4	Whitney Trustee, John J. Jr.	27,400	27,400	27,400	0	120		1		
98.11-1-34	Widrick Irrev Family Prot Trst	98,400	69,000	98,400	0	260	W	1		
98.11-1-35	Widrick Irrev Family Prot Trst	182,300	99,400	182,300	0	260	W	1		
105.07-1-38	Wiggins, James T. Jr.	138,100	40,000	138,100	0	240		1		
105.00-1-41.1	Wiggins Life Tenant, Mark A.	253,800	26,700	253,800	0	210		1		
98.14-1-57	Wilcox, Jane R.	306,000	175,100	306,000	0	260	W	1		
105.13-1-53	Wille, John R.	405,200	160,800	405,200	0	210	W	1		
105.13-1-65	Wille, John R.	50,100	30,400	50,100	0	312		1		
105.19-3-56	Williams, Danny D.	71,700	12,500	71,700	0	260		1		
98.00-1-33.21	Williams, David L.	109,000	30,300	109,000	0	210		1		
97.15-2-33	Williams, Frederic	235,300	149,900	235,300	0	260	W	1		
98.11-1-45.2	Williams, Jack B.	447,400	298,700	447,400	0	260	W	1		
98.00-1-33.22	Williams, Jason L.	100,400	27,700	100,400	0	270		1		
97.15-1-66	Williams, Jeffrey	183,200	117,000	183,200	0	260	W	1		
98.50-1-49	Williams, Karl R.	10,400	5,000	10,400	0	312	W	1		
98.50-1-59	Williams, Karl R.	204,200	99,400	204,200	0	210	W	1		
105.08-1-5	Williams, Robert E.	332,000	169,200	332,000	0	260	W	1		
106.09-1-78	Williamson, Briggs	70,300	52,000	70,300	0	312	W	1		
106.09-1-79	Williamson, Briggs	257,500	166,100	257,500	0	210	W	1		
98.17-1-48.2	Williamson, Stephen C.	249,400	79,200	249,400	0	210		1		
98.12-1-2	Willow on the Lake RV Park	648,600	351,300	648,600	0	416	W	1		
105.07-1-36.7	Wilson, Courtney D.	483,100	303,600	483,100	0	260	W	1		
105.08-1-1.42	Wilson, Courtney D.	110,600	89,000	110,600	0	312	W	1		
105.08-1-1.41	Wilson, Mark E.	396,100	210,300	396,100	0	260	W	1		
97.00-1-2.2	Wilson, Robert	99,900	38,900	99,900	0	260		1		
<b>Page Totals</b>	<b>Parcels</b>	37	6,938,800	3,498,000	6,938,800					

Parcel Id	Name	2018	2019		Res Pct	Prp Cls	O C	R S	T C	Account Nbr
		Total Av	Land Av	Total Av						
98.50-1-2	Windswept Shore Assoc	40,900	19,300	96,532	0	312	1			
106.05-1-66.2	Winje Living Trust, Susan L.	191,700	38,600	191,700	0	210	1			
105.13-1-46	Winter, Walter L.	145,900	64,400	145,900	0	260	W	1		
105.13-1-76.41	Winter, Walter L.	19,200	19,200	19,200	0	311	1			
98.17-1-49.1	Wise, Mark J.	53,200	37,200	53,200	0	312	1			
98.17-1-54	Wise, Mark J.	382,300	171,800	382,300	0	210	W	1		
105.13-1-50.1	Witmer, David	16,000	16,000	16,000	0	311	W	1		
105.13-1-66	Witmer, David	25,500	25,500	25,500	0	311	1			
105.13-1-50.2	Witmer, Deborah	41,900	41,900	41,900	0	311	W	1		
105.13-1-67	Witmer, Deborah	100,900	27,600	100,900	0	210	1			
105.19-3-63	Witt, John	3,600	3,600	3,600	0	311	1			
105.19-3-64	Witt, John	13,500	12,700	13,500	0	312	1			
105.19-3-62	Witt, John D.	60,300	16,000	60,300	0	260	1			
98.17-1-1	Wittenburg, Richard A.	533,000	322,800	533,000	0	210	W	1		
106.09-1-18	Wittman, Patricia M.	204,400	115,700	204,400	0	210	W	1		
105.13-1-41	Wituszynski, Mark M.	150,900	86,500	150,900	0	260	W	1		
105.13-1-70.1	Wituszynski, Mark M.	16,200	16,200	16,200	0	314	1			
105.13-1-70.2	Wituszynski, Mark M.	34,800	14,800	34,800	0	260	1			
105.19-3-14	Wood, Carl	16,200	16,100	16,200	0	260	1			
97.15-1-26.1	Wood, Carl W.	132,700	105,480	122,080	0	240	1			
97.15-1-69.1	Wood, Carl W.	270,900	173,000	270,900	0	210	W	1		
97.15-1-71	Wood, Carl W.	206,800	52,000	206,800	0	260	1			
97.19-1-41	Wood, Carl W.	4,200	4,200	4,200	0	311	W	1		
105.08-1-1.51	Wood Revocable Trust, Richard D.	21,200	21,200	21,200	0	311	1			
105.08-1-1.52	Wood Trustee, Richard Dawes	244,100	133,500	244,100	0	210	W	1		
105.13-1-59	Woodall, Alan W.	133,000	91,200	133,000	0	260	W	1		
105.13-1-61	Woodall, Alan W.	32,900	28,100	32,900	0	270	1			
105.18-1-85	Woodall, Natalie J.	9,600	9,600	9,600	0	311	1			
98.11-1-15.63	Woods, Joan T.	54,700	54,700	54,700	0	120	1			
98.00-1-5	Woods, Joan Treadwell	192,400	168,700	192,400	0	120	1			
105.12-1-41	Woods, Joan Treadwell	245,800	52,500	245,800	0	210	1			
98.12-1-12.1-209	Wool, Edward	73,000	5,000	73,000	0	260	1			
111.08-1-27	Worthington, Albert R. Jr.	52,200	27,600	52,200	0	210	1			
106.00-1-54.1	Worthington, David	96,300	28,800	96,300	0	210	1			
106.00-1-54.3	Worthington, Ricky J.	119,400	77,400	119,400	0	110	1			
98.11-1-9	Wozniak, Rudolph C.	261,000	163,300	261,000	0	260	W	1		
105.12-1-10	Wyand, Dean E.	187,400	119,800	187,400	0	210	W	1		
<b>Page Totals</b>	<b>Parcels</b>	37	4,388,000	2,381,980	4,433,012					

Parcel Id	Name	2018	2019		Res Pct	Prp CIs	O C	R S	T C	Account Nbr
		Total Av	Land Av	Total Av						
106.13-1-22	Wyand, Dean E.	231,200	28,300	231,200	0	210	1			
106.13-1-30	Wyand, Dean E.	80,800	28,900	80,800	0	210	1			
105.19-1-29	Yarrington, Randy T.	50,000	10,700	50,000	0	260	1			
98.00-1-58.21	Yaussi, Stephen W.	1,200	1,200	1,200	0	311	1			
98.00-1-58.22	Yaussi, Stephen W.	253,000	34,000	253,000	0	210	1			
98.00-1-58.4	Yaussi, Stephen W.	169,600	160,000	169,600	0	312	1			
105.07-1-7	Yecies, Lewis D.	193,400	116,100	193,400	0	260	W 1			
105.07-1-8	Yecies, Lewis D.	157,400	98,200	157,400	0	260	W 1			
98.14-1-50	Yonkovig, Michael D.	527,500	114,200	527,500	0	210	W 1			
98.14-1-60	Yonkovig, Michael D.	52,400	30,200	52,400	0	312	1			
98.00-1-54	Young, Gerald F.	217,300	112,600	217,300	0	240	1			
105.19-3-4	Young, Michael A.	151,800	26,500	151,800	0	210	1			
105.00-1-50.2	Youngs, Jeffrey	150,000	26,900	150,000	0	210	1			
105.00-1-19.231	Youngs, Lucas P.	14,800	14,800	14,800	0	311	1			
105.00-1-19.234	Youngs, Lucas P.	188,200	24,500	188,200	0	210	1			
105.00-1-19.233	Youngs, Nancy I.	97,600	30,200	97,600	0	210	1			
98.00-1-34.221	Youngs, Rebecca J.	74,100	31,600	74,100	0	270	1			
105.19-3-1	Youngs, Russell	43,300	26,500	43,300	0	270	1			
105.19-3-2.1	Youngs, Russell	63,300	27,000	63,300	0	210	1			
105.19-3-2.2	Youngs, Russell	10,000	10,000	10,000	0	311	1			
105.19-3-3	Youngs, Russell	85,000	25,200	85,000	0	210	1			
105.00-1-2.3	Youngs, Russell J.	4,000	4,000	4,000	0	311	1			
105.00-1-66	Youngs, Russell J.	53,100	26,500	53,100	0	210	1			
106.09-2-53	Youngs, Russell J.	200	200	200	0	311	1			
106.09-2-54	Youngs, Russell J.	30,600	28,600	30,600	0	210	1			
98.00-1-60	Yount, Sarah	104,400	28,000	104,400	0	210	1			
105.00-1-48	Zakotiria, William	42,300	42,300	42,300	0	105	1			
106.05-1-6.32	Zehr, Gary H.	33,700	33,700	33,700	0	311	1			
106.00-1-28.2	Zehr, Gregory S.	215,100	56,300	215,100	0	240	1			
105.00-1-58.2	Zehr, Jacob A.	62,400	18,300	62,400	0	210	1			
105.18-1-81.2	Zehr, Matie E.	200,700	110,500	200,700	0	210	W 1			
106.13-1-14	Ziegler, Willard J. Jr.	27,800	27,800	27,800	0	322	1			
98.50-1-50	Zimm Simmons, Alexa D.	7,900	2,500	7,900	0	312	W 1			
98.50-1-62	Zimm Simmons, Alexa D.	186,400	99,400	186,400	0	260	W 1			
98.11-1-36	Zimmer, Gary S.	227,100	167,200	227,100	0	260	W 1			
98.50-1-9	Zimmer, Gary S. Jr.	313,600	111,700	307,500	0	210	W 1			
97.19-1-5.24	Zoanetti, Anthony	99,100	40,400	99,100	0	210	1			

Parcel Id	Name	2018		2019		Res Pct	Prp Cls	O C	R S	T C	Account Nbr
		Total Av	Land Av	Total Av	Land Av						
97.19-1-40	Zoanetti, Anthony	6,700	6,700	6,700	6,700	0	311	W	1		
105.00-1-23.1	Zumbach, Brian L.	112,100	112,100	112,100	112,100	0	120		1		
105.00-1-29.1	Zumbach, Brian L.	23,500	23,500	23,500	23,500	0	120		1		
105.00-1-29.41	Zumbach, Brian L.	126,000	126,000	126,000	126,000	0	120		1		
105.00-1-29.51	Zumbach, Brian L.	135,600	135,600	135,600	135,600	0	120		1		
105.00-1-29.7	Zumbach, Brian L.	200,500	103,500	200,500	200,500	0	112		1		
106.00-1-45.3	Zumbach, Brian L.	110,300	110,300	110,300	110,300	0	120		1		
106.00-1-51.1	Zumbach, Brian L.	84,700	84,700	84,700	84,700	0	120		1		
106.00-1-51.3	Zumbach, Brian L.	53,300	53,300	53,300	53,300	0	120		1		
106.00-2-43.51	Zumbach, Paul	75,300	26,600	75,300	75,300	0	210		1		
106.00-2-43.52	Zumbach, Paul R.	49,300	36,200	49,300	49,300	0	120		1		
<b>Town Totals</b>	<b>Parcels</b>	2,221	375,210,099	190,051,354	375,747,891						
<b>Town Grand Totals</b>	<b>Parcels</b>	2,221	375,210,099	190,051,354	375,747,891						
<b>Report Totals</b>	<b>Parcels</b>	2,221	375,210,099	190,051,354	375,747,891						



STATE OF NEW YORK  
COUNTY - Jefferson  
TOWN - Henderson  
SWIS - 223600

2020 TOWN TAX ROLL  
TAXABLE SECTION OF THE ROLL - 1  
TAX MAP NUMBER SEQUENCE  
UNIFORM PERCENT OF VALUE IS 100.00

PAGE 1  
VALUATION DATE-JUL 01, 2018  
TAXABLE STATUS DATE-MAR 01, 2019

TAX MAP PARCEL NUMBER	PROPERTY LOCATION & CLASS	ASSESSMENT	EXEMPTION CODE	COUNTY	TOWN	TAX AMOUNT
CURRENT OWNERS NAME	SCHOOL DISTRICT	LAND	TAX DESCRIPTION			
CURRENT OWNERS ADDRESS	PARCEL SIZE/GRID COORD	TOTAL	SPECIAL DISTRICTS			
***** 97.00-1-1.1 *****						
5522/528	Military Rd			97.00-1-1.1		BILL360001
97.00-1-1.1	281 Multiple res		County Taxable			1,944.37
Shultz Franklin E	Belleville-Hend 223402	39,800	Town Wide			176.72
Shultz John	Schultz C & E Lf-Us	263,600	FD362 Henderson Fire Dist			283.44
c/o Ella Shultz	ACRES 4.01		Installment Fee			72.14
5528 Military Rd	EAST-0905025 NRTH-1411191					
Henderson, NY 13650	DEED BOOK 2003 PG-11593					
	FULL MARKET VALUE	263,600				
TOTAL TAX ---						2,404.53**
	DATE #1	01/31/20	DATE #2	03/31/20	DATE #3	05/29/20
	AMT DUE	873.65	AMT DUE	801.51	AMT DUE	801.51
***** 97.00-1-1.2 *****						
13629	Windmill Rd			97.00-1-1.2		BILL360002
97.00-1-1.2	260 Seasonal res		County Taxable			924.98
Scott Grant	Belleville-Hend 223402	30,100	Town Wide			84.07
Scott Janet L	ACRES 6.00	125,400	FD362 Henderson Fire Dist			134.84
4060 Indigo Dr Unit 309	EAST-0904045 NRTH-1408757		Installment Fee			34.32
Pensacola, FL 32507	DEED BOOK 1357 PG-122					
	FULL MARKET VALUE	125,400				
TOTAL TAX ---						1,143.89**
	DATE #1	01/31/20	DATE #2	03/31/20	DATE #3	05/29/20
	AMT DUE	415.63	AMT DUE	381.29	AMT DUE	381.29
***** 97.00-1-2.1 *****						
12878	Windmill Rd			97.00-1-2.1		BILL360003
97.00-1-2.1	312 Vac w/imprv		County Taxable			816.55
James Sean W	Belleville-Hend 223402	87,600	Town Wide			74.21
1882 Sugar Maple Ln	ACRES 133.39	110,700	FD362 Henderson Fire Dist			119.03
Skaneateles, NY 13152	EAST-0905082 NRTH-1405971		Installment Fee			30.29
	DEED BOOK 2017 PG-18699					
	FULL MARKET VALUE	110,700				
TOTAL TAX ---						1,009.79**
	DATE #1	01/31/20	DATE #2	03/31/20	DATE #3	05/29/20
	AMT DUE	366.90	AMT DUE	336.59	AMT DUE	336.59
***** 97.00-1-2.2 *****						
12540	Windmill Rd			97.00-1-2.2		BILL360004
97.00-1-2.2	260 Seasonal res		County Taxable			736.88
Wilson Robert	Belleville-Hend 223402	38,900	Town Wide			66.97
Wilson Catarina J	ACRES 23.84	99,900	FD362 Henderson Fire Dist			107.42
PO Box 323	EAST-0904340 NRTH-1403143		Installment Fee			27.34
Wilmot, NH 03287	DEED BOOK 2011 PG-9506					
	FULL MARKET VALUE	99,900				
TOTAL TAX ---						911.27**
	DATE #1	01/31/20	DATE #2	03/31/20	DATE #3	05/29/20
	AMT DUE	331.11	AMT DUE	303.75	AMT DUE	303.75
*****						

STATE OF NEW YORK  
COUNTY - Jefferson  
TOWN - Henderson  
SWIS - 223600

2 0 2 0 T O W N T A X R O L L  
T A X A B L E SECTION OF THE ROLL - 1  
TAX MAP NUMBER SEQUENCE  
UNIFORM PERCENT OF VALUE IS 100.00

PAGE 2  
VALUATION DATE-JUL 01, 2018  
TAXABLE STATUS DATE-MAR 01, 2019

TAX MAP PARCEL NUMBER	PROPERTY LOCATION & CLASS	ASSESSMENT	EXEMPTION CODE	COUNTY	TOWN	TAX AMOUNT
CURRENT OWNERS NAME	SCHOOL DISTRICT	LAND	TAX DESCRIPTION			
CURRENT OWNERS ADDRESS	PARCEL SIZE/GRID COORD	TOTAL	SPECIAL DISTRICTS			
***** 97.00-1-2.3 *****						
97.00-1-2.3	Windmill Rd					BILL360005
Cook Louis J IV	311 Res vac land		County Taxable	21,400		157.85
Cook Ginger L	Belleville-Hend 223402	21,400	Town Wide	21,400		14.35
6977 Co Rte 178	ACRES 25.20	21,400	FD362 Henderson Fire Dist	21,400	TO	23.01
Henderson, NY 13651	EAST-0904415 NRTH-1403637		Installment Fee			5.86
	DEED BOOK 2014 PG-1528					
	FULL MARKET VALUE	21,400				
TOTAL TAX ---						195.21**
	DATE #1	01/31/20	DATE #2	03/31/20	DATE #3	05/29/20
	AMT DUE	70.93	AMT DUE	65.07	AMT DUE	65.07
***** 97.00-1-3 *****						
97.00-1-3	Windmill Rd					BILL360006
James Sean W	322 Rural vac>10		County Taxable	32,700		241.20
1882 Sugar Maple Ln	Belleville-Hend 223402	32,700	Town Wide	32,700		21.92
Skaneateles, NY 13152	ACRES 35.00	32,700	FD362 Henderson Fire Dist	32,700	TO	35.16
	EAST-0904692 NRTH-1406846		Installment Fee			8.95
	DEED BOOK 2017 PG-2926					
	FULL MARKET VALUE	32,700				
TOTAL TAX ---						298.28**
	DATE #1	01/31/20	DATE #2	03/31/20	DATE #3	05/29/20
	AMT DUE	108.39	AMT DUE	99.42	AMT DUE	99.42
***** 97.00-1-4 *****						
97.00-1-4	Windmill Rd					BILL360007
James Sean W	312 Vac w/imprv		County Taxable	45,100		332.67
1882 Sugar Maple Ln	Belleville-Hend 223402	22,100	Town Wide	45,100		30.24
Skaneateles, NY 13152	ACRES 17.43	45,100	FD362 Henderson Fire Dist	45,100	TO	48.50
	EAST-0904722 NRTH-1407389		Installment Fee			12.34
	DEED BOOK 2017 PG-2926					
	FULL MARKET VALUE	45,100				
TOTAL TAX ---						411.41**
	DATE #1	01/31/20	DATE #2	03/31/20	DATE #3	05/29/20
	AMT DUE	149.49	AMT DUE	137.13	AMT DUE	137.13
***** 97.00-1-5 *****						
97.00-1-5	Windmill Rd					BILL360008
James Sean W	322 Rural vac>10		County Taxable	22,100		163.01
1882 Sugar Maple Ln	Belleville-Hend 223402	22,100	Town Wide	22,100		14.82
Skaneateles, NY 13152	ACRES 17.39	22,100	FD362 Henderson Fire Dist	22,100	TO	23.76
	EAST-0904765 NRTH-1407741		Installment Fee			6.05
	DEED BOOK 2017 PG-2926					
	FULL MARKET VALUE	22,100				
TOTAL TAX ---						201.59**
	DATE #1	01/31/20	DATE #2	03/31/20	DATE #3	05/29/20
	AMT DUE	73.26	AMT DUE	67.19	AMT DUE	67.19



STATE OF NEW YORK  
COUNTY - Jefferson  
TOWN - Henderson  
SWIS - 223600

2020 TOWN TAX ROLL  
TAXABLE SECTION OF THE ROLL - 1  
TAX MAP NUMBER SEQUENCE  
UNIFORM PERCENT OF VALUE IS 100.00

PAGE 3  
VALUATION DATE-JUL 01, 2018  
TAXABLE STATUS DATE-MAR 01, 2019

TAX MAP PARCEL NUMBER	PROPERTY LOCATION & CLASS	ASSESSMENT	EXEMPTION CODE	COUNTY	TOWN	TAX AMOUNT
CURRENT OWNERS NAME	SCHOOL DISTRICT	LAND	TAX DESCRIPTION			
CURRENT OWNERS ADDRESS	PARCEL SIZE/GRID COORD	TOTAL	SPECIAL DISTRICTS			
***** 97.00-1-6 *****						
13810 Windmill Rd				97.00-1-6		BILL360009
97.00-1-6	240 Rural res		County Taxable		110,500	815.07
Whitney Jay M	Belleville-Hend 223402	32,900	Town Wide		110,500	74.08
13810 Windmill Rd	ACRES 10.68	110,500	FD362 Henderson Fire Dist		110,500 TO	118.82
Henderson, NY 13650	EAST-0905515 NRTH-1408649		Installment Fee			30.24
	DEED BOOK 1377 PG-71					
	FULL MARKET VALUE	110,500				
TOTAL TAX ---						1,007.97**
	DATE #1	01/31/20	DATE #2	03/31/20	DATE #3	05/29/20
	AMT DUE	366.23	AMT DUE	335.99	AMT DUE	335.99
***** 97.00-1-7 *****						
Military Rd				97.00-1-7		BILL360010
97.00-1-7	311 Res vac land		County Taxable		2,800	20.65
Gallagher James P	Belleville-Hend 223402	2,800	Town Wide		2,800	1.88
6253 Main Rd	ACRES 3.70	2,800	School Relevy			27.12
Stafford, NY 14143	EAST-0905450 NRTH-1410190		FD362 Henderson Fire Dist		2,800 TO	3.01
	DEED BOOK 2019 PG-15310		Installment Fee			1.58
PRIOR OWNER ON 3/01/2019	FULL MARKET VALUE	2,800				
Gallagher John W						
TOTAL TAX ---						52.66**
	DATE #1	01/31/20	DATE #2	03/31/20	DATE #3	05/29/20
	AMT DUE	19.14	AMT DUE	17.55	AMT DUE	17.55
***** 97.00-1-8.1 *****						
Military Rd				97.00-1-8.1		BILL360011
97.00-1-8.1	322 Rural vac>10		County Taxable		51,900	382.82
Rochester Portland Cement	Belleville-Hend 223402	51,900	Town Wide		51,900	34.79
c/o Lehigh Hanson Cement	ACRES 51.09	51,900	FD362 Henderson Fire Dist		51,900 TO	55.81
PO Box 660140	EAST-0909267 NRTH-1407990		Installment Fee			14.20
Dallas, TX 75266	FULL MARKET VALUE	51,900				
TOTAL TAX ---						473.42**
	DATE #1	01/31/20	DATE #2	03/31/20	DATE #3	05/29/20
	AMT DUE	172.02	AMT DUE	157.80	AMT DUE	157.80
***** 97.00-1-8.2 *****						
Military Rd				97.00-1-8.2		BILL360012
97.00-1-8.2	260 Seasonal res - WTRFNT		County Taxable		1474,500	10,876.21
ELL Roch Enterprises Inc	Belleville-Hend 223402	1404,900	Town Wide		1474,500	988.52
c/o Lehigh Hanson Cement	ACRES 529.25	1474,500	FD362 Henderson Fire Dist		1474,500 TO	1,585.50
PO Box 660140	EAST-0905387 NRTH-1410612		Installment Fee			403.51
Dallas, TX 75266	FULL MARKET VALUE	1474,500				
TOTAL TAX ---						13,450.23**
	DATE #1	01/31/20	DATE #2	03/31/20	DATE #3	05/29/20
	AMT DUE	4,886.92	AMT DUE	4,483.41	AMT DUE	4,483.41
*****						

STATE OF NEW YORK  
COUNTY - Jefferson  
TOWN - Henderson  
SWIS - 223600

2020 TOWN TAX ROLL  
TAXABLE SECTION OF THE ROLL - 1  
TAX MAP NUMBER SEQUENCE  
UNIFORM PERCENT OF VALUE IS 100.00

PAGE 4  
VALUATION DATE-JUL 01, 2018  
TAXABLE STATUS DATE-MAR 01, 2019

TAX MAP PARCEL NUMBER	PROPERTY LOCATION & CLASS	ASSESSMENT	EXEMPTION CODE	COUNTY	TOWN	TAX AMOUNT
CURRENT OWNERS NAME	SCHOOL DISTRICT	LAND	TAX DESCRIPTION			
CURRENT OWNERS ADDRESS	PARCEL SIZE/GRID COORD	TOTAL	SPECIAL DISTRICTS			
***** 97.00-1-10 *****						
6704 Co Rte 178				97.00-1-10		BILL360013
97.00-1-10	240 Rural res		County Taxable	122,700		905.06
West Barry C	Belleville-Hend 223402	34,700	Town Wide	122,700		82.26
West Julie A	ACRES 13.59	122,700	FD362 Henderson Fire Dist	122,700	TO	131.94
6704 Co Rte 178	EAST-0910878 NRTH-1408321		Installment Fee			33.58
Henderson, NY 13650	DEED BOOK 1102 PG-00029					
	FULL MARKET VALUE	122,700				
TOTAL TAX ---						1,119.26**
	DATE #1	01/31/20	DATE #2	03/31/20	DATE #3	05/29/20
	AMT DUE	406.68	AMT DUE	373.08	AMT DUE	373.08
***** 97.00-1-11 *****						
15530 Hoveys Is				97.00-1-11		BILL360014
97.00-1-11	417 Cottages - WTRFNT		County Taxable	4626,700		34,127.48
LJS Properties LLC	Belleville-Hend 223402	2825,700	Town Wide	4626,700		3,101.79
2180 West Lake Rd	Association Island	4626,700	FD362 Henderson Fire Dist	4626,700	TO	4,975.01
Skaneateles, NY 13152	ACRES 98.00		Installment Fee			1,266.13
	EAST-0913383 NRTH-1416518					
	DEED BOOK 1855 PG-08					
	FULL MARKET VALUE	4626,700				
TOTAL TAX ---						42,204.28**
	DATE #1	01/31/20	DATE #2	03/31/20	DATE #3	05/29/20
	AMT DUE	15,334.23	AMT DUE	14,068.09	AMT DUE	14,068.09
***** 97.00-1-12 *****						
16140 Davis Is				97.00-1-12		BILL360015
97.00-1-12	312 Vac w/imprv - WTRFNT		County Taxable	37,600		277.35
Mcelheny James R	Belleville-Hend 223402	24,900	Town Wide	37,600		25.21
Mcelheny James P	ACRES 1.20	37,600	FD362 Henderson Fire Dist	37,600	TO	40.43
4 Random Knolls Dr	EAST-0918603 NRTH-1422871		Installment Fee			10.29
Penfield, NY 14526	FULL MARKET VALUE	37,600				
TOTAL TAX ---						342.99**
	DATE #1	01/31/20	DATE #2	03/31/20	DATE #3	05/29/20
	AMT DUE	124.62	AMT DUE	114.33	AMT DUE	114.33
***** 97.00-1-13 *****						
16251 Sixtown Pt				97.00-1-13		BILL360016
97.00-1-13	311 Res vac land - WTRFNT		County Taxable	60,500		446.26
Manning Mary Parke	Belleville-Hend 223402	60,500	Town Wide	60,500		40.56
1 Sinclair Dr Apt 240	ACRES 6.50	60,500	FD362 Henderson Fire Dist	60,500	TO	65.05
Pittsford, NY 14534	EAST-0919479 NRTH-1423377		Installment Fee			16.56
	FULL MARKET VALUE	60,500				
TOTAL TAX ---						551.87**
	DATE #1	01/31/20	DATE #2	03/31/20	DATE #3	05/29/20
	AMT DUE	200.53	AMT DUE	183.95	AMT DUE	183.95
*****						

STATE OF NEW YORK  
COUNTY - Jefferson  
TOWN - Henderson  
SWIS - 223600

2020 TOWN TAX ROLL  
TAXABLE SECTION OF THE ROLL - 1  
TAX MAP NUMBER SEQUENCE  
UNIFORM PERCENT OF VALUE IS 100.00

PAGE 5  
VALUATION DATE-JUL 01, 2018  
TAXABLE STATUS DATE-MAR 01, 2019

TAX MAP PARCEL NUMBER	PROPERTY LOCATION & CLASS	ASSESSMENT	EXEMPTION CODE	COUNTY	TOWN	TAX AMOUNT
CURRENT OWNERS NAME	SCHOOL DISTRICT	LAND	TAX DESCRIPTION			
CURRENT OWNERS ADDRESS	PARCEL SIZE/GRID COORD	TOTAL	SPECIAL DISTRICTS			
***** 97.15-1-1 *****						
14477	Hovey Tract Rd					BILL360017
97.15-1-1	260 Seasonal res - WTRFNT		County Taxable	174,700		1,288.62
Martin James L	Belleville-Hend 223402	104,700	Town Wide	174,700		117.12
Marcy Ann	Hovey Camp 57 & 58	174,700	FD362 Henderson Fire Dist	174,700	TO	187.85
43 Lincolnshire Rd	FRNT 100.00 DPTH 259.00		Installment Fee			47.81
Webster, NY 14580	EAST-0908038 NRTH-1414212					
	DEED BOOK 927 PG-00238					
	FULL MARKET VALUE	174,700				
TOTAL TAX ---						1,593.59**
	DATE #1	01/31/20	DATE #2	03/31/20	DATE #3	05/29/20
	AMT DUE	579.02	AMT DUE	531.19	AMT DUE	531.19
***** 97.15-1-3 *****						
14509	Hovey Tract Rd					BILL360018
97.15-1-3	210 1 Family Res - WTRFNT		County Taxable	187,200		1,380.83
Ontario Eagle Associates Inc	Belleville-Hend 223402	104,700	Town Wide	187,200		125.50
24 Palatine Trl	Hovey Camp 55&56	187,200	School Relevy			1,813.03
Staatsburg, NY 12580	FRNT 100.00 DPTH 259.00		FD362 Henderson Fire Dist	187,200	TO	201.29
	EAST-0908133 NRTH-1414242		Installment Fee			105.62
	DEED BOOK 1428 PG-235					
	FULL MARKET VALUE	187,200				
TOTAL TAX ---						3,520.65**
	DATE #1	01/31/20	DATE #2	03/31/20	DATE #3	05/29/20
	AMT DUE	1,279.17	AMT DUE	1,173.55	AMT DUE	1,173.55
***** 97.15-1-4 *****						
14607	Hovey Tract Rd					BILL360019
97.15-1-4	210 1 Family Res - WTRFNT		County Taxable	315,200		2,324.98
Puccia Gary M	Belleville-Hend 223402	110,000	Town Wide	315,200		211.31
Puccia Susan M	Hovey 43-45 43A & 44A	315,200	FD362 Henderson Fire Dist	315,200	TO	338.93
14607 Hovey Tract Rd	42 and 42a		Installment Fee			86.26
Henderson, NY 13650	Hovey 41-45 40A & 44A					
	ACRES 1.50					
	EAST-0908684 NRTH-1414442					
	DEED BOOK 1862 PG-108					
	FULL MARKET VALUE	315,200				
TOTAL TAX ---						2,875.22**
	DATE #1	01/31/20	DATE #2	03/31/20	DATE #3	05/29/20
	AMT DUE	1,044.68	AMT DUE	958.40	AMT DUE	958.40
***** 97.15-1-5 *****						
14679	Lower Hovey Tract Rd					BILL360020
97.15-1-5	260 Seasonal res - WTRFNT		County Taxable	212,800		1,569.66
Cirillo Christopher P	Belleville-Hend 223402	75,500	Town Wide	212,800		142.66
Cirillo Rose L	Hovey Camp 37 & 38	212,800	FD362 Henderson Fire Dist	212,800	TO	228.82
6 Hughes Ln	FRNT 100.00 DPTH 153.00		Installment Fee			58.23
New Hartford, NY 13413	EAST-0908939 NRTH-1414601					
	DEED BOOK 2003 PG-10893					
	FULL MARKET VALUE	212,800				
TOTAL TAX ---						1,941.14**
	DATE #1	01/31/20	DATE #2	03/31/20	DATE #3	05/29/20
	AMT DUE	705.29	AMT DUE	647.04	AMT DUE	647.04
*****						

STATE OF NEW YORK  
COUNTY - Jefferson  
TOWN - Henderson  
SWIS - 223600

2 0 2 0 T O W N T A X R O L L  
T A X A B L E SECTION OF THE ROLL - 1  
TAX MAP NUMBER SEQUENCE  
UNIFORM PERCENT OF VALUE IS 100.00

PAGE 6  
VALUATION DATE-JUL 01, 2018  
TAXABLE STATUS DATE-MAR 01, 2019

TAX MAP PARCEL NUMBER	PROPERTY LOCATION & CLASS	ASSESSMENT	EXEMPTION CODE	COUNTY	TOWN	TAX AMOUNT
CURRENT OWNERS NAME	SCHOOL DISTRICT	LAND	TAX DESCRIPTION			
CURRENT OWNERS ADDRESS	PARCEL SIZE/GRID COORD	TOTAL	SPECIAL DISTRICTS			
***** 97.15-1-6 *****						
14687	Lower Hovey Tract Rd					BILL360021
97.15-1-6	260 Seasonal res - WTRFNT		County Taxable	222,500		1,641.21
Sisters McMullen LLC	Belleville-Hend 223402	135,100	Town Wide	222,500		149.17
19 Rich Valley Rd	Hovey Camp 34-36	222,500	FD362 Henderson Fire Dist	222,500	TO	239.25
Wayland, MA 01778	ACRES 1.00		Installment Fee			60.89
	EAST-0909044 NRTH-1414663					
	DEED BOOK 2016 PG-4275					
	FULL MARKET VALUE	222,500				
TOTAL TAX ---						2,029.63**
	DATE #1	01/31/20	DATE #2	03/31/20	DATE #3	05/29/20
	AMT DUE	737.44	AMT DUE	676.54	AMT DUE	676.54
***** 97.15-1-7 *****						
14725	Lower Hovey Tract Rd					BILL360022
97.15-1-7	260 Seasonal res - WTRFNT		County Taxable	190,000		1,401.48
James Lorraine P	Belleville-Hend 223402	105,900	Town Wide	190,000		127.38
James Loren O	Hovey Camp 31 & 32	190,000	FD362 Henderson Fire Dist	190,000	TO	204.30
7685 River Rd	ACRES 0.89		Installment Fee			51.99
Baldwinsville, NY 13027	EAST-0909205 NRTH-1414732					
	DEED BOOK 2009 PG-7841					
	FULL MARKET VALUE	190,000				
TOTAL TAX ---						1,733.16**
	DATE #1	01/31/20	DATE #2	03/31/20	DATE #3	05/29/20
	AMT DUE	629.71	AMT DUE	577.72	AMT DUE	577.72
***** 97.15-1-8 *****						
14731	Lower Hovey Tract Rd					BILL360023
97.15-1-8	260 Seasonal res - WTRFNT		VET WAR CT 41121	12,000	6,000	
Fullam Lynda M	Belleville-Hend 223402	93,200	County Taxable	155,300		1,145.52
4478 Swissvale Rd	Aksterowicz Ronald E-LF U	167,300	Town Wide	161,300		108.14
Manlius, NY 13104	FRNT 100.00 DPTH 142.00		FD362 Henderson Fire Dist	167,300	TO	179.89
	EAST-0909291 NRTH-1414781		Installment Fee			43.01
	DEED BOOK 2009 PG-12915					
	FULL MARKET VALUE	167,300				
TOTAL TAX ---						1,433.55**
	DATE #1	01/31/20	DATE #2	03/31/20	DATE #3	05/29/20
	AMT DUE	520.86	AMT DUE	477.85	AMT DUE	477.85
***** 97.15-1-9 *****						
14745	Lower Hovey Tract Rd					BILL360024
97.15-1-9	260 Seasonal res - WTRFNT		County Taxable	181,000		1,335.09
Eastman Timothy G	Belleville-Hend 223402	62,100	Town Wide	181,000		121.34
Eastman Rebecca M	Hovey Camp 28	181,000	FD362 Henderson Fire Dist	181,000	TO	194.63
9360 NYS Rte 289	FRNT 50.00 DPTH 125.00		Installment Fee			49.53
Adams, NY 13605	EAST-0909356 NRTH-1414821					
	DEED BOOK 2018 PG-618					
	FULL MARKET VALUE	181,000				
TOTAL TAX ---						1,651.06**
	DATE #1	01/31/20	DATE #2	03/31/20	DATE #3	05/29/20
	AMT DUE	599.89	AMT DUE	550.35	AMT DUE	550.35

\*\*\*\*\*

STATE OF NEW YORK  
COUNTY - Jefferson  
TOWN - Henderson  
SWIS - 223600

2 0 2 0 T O W N T A X R O L L  
T A X A B L E SECTION OF THE ROLL - 1  
TAX MAP NUMBER SEQUENCE  
UNIFORM PERCENT OF VALUE IS 100.00

PAGE 7  
VALUATION DATE-JUL 01, 2018  
TAXABLE STATUS DATE-MAR 01, 2019

TAX MAP PARCEL NUMBER	PROPERTY LOCATION & CLASS	ASSESSMENT	EXEMPTION CODE	COUNTY	TOWN	TAX AMOUNT
CURRENT OWNERS NAME	SCHOOL DISTRICT	LAND	TAX DESCRIPTION			
CURRENT OWNERS ADDRESS	PARCEL SIZE/GRID COORD	TOTAL	SPECIAL DISTRICTS			
***** 97.15-1-10.2 *****						
14775	Lower Hovey Tract Rd					BILL360025
97.15-1-10.2	210 1 Family Res - WTRFNT		County Taxable	221,700		1,635.30
OBrien John P	Belleville-Hend 223402	88,000	Town Wide	221,700		148.63
OBrien Karen M	Hovey Camp 25 & 26	221,700	FD362 Henderson Fire Dist	221,700	TO	238.39
871 Saginaw Rd	FRNT 100.00 DPTH 128.00		Installment Fee			60.67
Oxford, PA 19363	EAST-0909470 NRTH-1414883					
	DEED BOOK 2014 PG-8346					
	FULL MARKET VALUE	221,700				
TOTAL TAX ---						2,022.32**
	DATE #1	01/31/20	DATE #2	03/31/20	DATE #3	05/29/20
	AMT DUE	734.79	AMT DUE	674.10	AMT DUE	674.10
***** 97.15-1-11 *****						
14789	Lower Hovey Tract Rd					BILL360026
97.15-1-11	260 Seasonal res - WTRFNT		County Taxable	150,800		1,112.33
Smith Life Tenant Fredric E	Belleville-Hend 223402	68,400	Town Wide	150,800		101.10
Smith Christy	Hovey Camp 24	150,800	FD362 Henderson Fire Dist	150,800	TO	162.15
5 Valley Cres	Lf Est Fredric Smith		Installment Fee			41.27
Penfield, NY 14526	FRNT 50.00 DPTH 155.00					
	EAST-0909536 NRTH-1414912					
	DEED BOOK 2018 PG-13777					
	FULL MARKET VALUE	150,800				
TOTAL TAX ---						1,375.58**
	DATE #1	01/31/20	DATE #2	03/31/20	DATE #3	05/29/20
	AMT DUE	499.81	AMT DUE	458.52	AMT DUE	458.52
***** 97.15-1-12 *****						
	N of Hovey Tract Rd					BILL360027
97.15-1-12	311 Res vac land - WTRFNT		County Taxable	37,400		275.87
Smith Life Tenant Fredric	Belleville-Hend 223402	37,400	Town Wide	37,400		25.07
Smith Life Tenant Nancy	Hovey Camp 23	37,400	FD362 Henderson Fire Dist	37,400	TO	40.22
5 Valley Cres	Lf Est Fredric & Nancy Sm		Installment Fee			10.23
Penfield, NY 14526	FRNT 50.00 DPTH 205.00					
	EAST-0909590 NRTH-1414914					
	DEED BOOK 2018 PG-13776					
	FULL MARKET VALUE	37,400				
TOTAL TAX ---						341.16**
	DATE #1	01/31/20	DATE #2	03/31/20	DATE #3	05/29/20
	AMT DUE	123.95	AMT DUE	113.72	AMT DUE	113.72
***** 97.15-1-13 *****						
14809	Lower Hovey Tract Rd					BILL360028
97.15-1-13	260 Seasonal res - WTRFNT		County Taxable	141,900		1,046.68
Johnson Keith R	Belleville-Hend 223402	105,300	Town Wide	141,900		95.13
129 Northwood Way	Hovey Camp 21 & 22	141,900	FD362 Henderson Fire Dist	141,900	TO	152.58
Camillus, NY 13031	FRNT 100.00 DPTH 211.00		Installment Fee			38.83
	EAST-0909656 NRTH-1414950					
	DEED BOOK 2012 PG-2004					
	FULL MARKET VALUE	141,900				
TOTAL TAX ---						1,294.39**
	DATE #1	01/31/20	DATE #2	03/31/20	DATE #3	05/29/20
	AMT DUE	470.30	AMT DUE	431.46	AMT DUE	431.46
*****						

STATE OF NEW YORK  
COUNTY - Jefferson  
TOWN - Henderson  
SWIS - 223600

2020 TOWN TAX ROLL  
TAXABLE SECTION OF THE ROLL - 1  
TAX MAP NUMBER SEQUENCE  
UNIFORM PERCENT OF VALUE IS 100.00

PAGE 8  
VALUATION DATE-JUL 01, 2018  
TAXABLE STATUS DATE-MAR 01, 2019

TAX MAP PARCEL NUMBER	PROPERTY LOCATION & CLASS	ASSESSMENT	EXEMPTION CODE	COUNTY	TOWN	TAX AMOUNT
CURRENT OWNERS NAME	SCHOOL DISTRICT	LAND	TAX DESCRIPTION			
CURRENT OWNERS ADDRESS	PARCEL SIZE/GRID COORD	TOTAL	SPECIAL DISTRICTS			
***** 97.15-1-14 *****						
14837	Lower Hovey Tract Rd					BILL360029
97.15-1-14	260 Seasonal res - WTRFNT		County Taxable	220,900		1,629.40
Starks Stephen L	Belleville-Hend 223402	134,000	Town Wide	220,900		148.09
Born Nancy E	Hovey Camp 18-20	220,900	FD362 Henderson Fire Dist	220,900	TO	237.53
380 Bluhm Rd	FRNT 150.00 DPTH 215.00		Installment Fee			60.45
Fairport, NY 14450	EAST-0909765 NRTH-1415012					
	DEED BOOK 2011 PG-12669					
	FULL MARKET VALUE	220,900				
TOTAL TAX ---						2,015.02**
	DATE #1	01/31/20	DATE #2	03/31/20	DATE #3	05/29/20
	AMT DUE	732.13	AMT DUE	671.67	AMT DUE	671.67
***** 97.15-1-15 *****						
14851	Lower Hovey Tract Rd					BILL360030
97.15-1-15	260 Seasonal res - WTRFNT		County Taxable	145,600		1,073.98
Van Voorhis Trustee Roger	Belleville-Hend 223402	74,400	Town Wide	145,600		97.61
Van Voorhis Trust Dorothy	Hovey Camp 17	145,600	FD362 Henderson Fire Dist	145,600	TO	156.56
c/o Dorothy Van Voorhis	FRNT 50.00 DPTH 213.00		Installment Fee			39.84
1 Woodcrest	EAST-0909854 NRTH-1415060					
Oakland, NJ 07436	DEED BOOK 2016 PG-74					
	FULL MARKET VALUE	145,600				
TOTAL TAX ---						1,328.15**
	DATE #1	01/31/20	DATE #2	03/31/20	DATE #3	05/29/20
	AMT DUE	482.57	AMT DUE	442.71	AMT DUE	442.71
***** 97.15-1-16 *****						
14857	Lower Hovey Tract Rd					BILL360031
97.15-1-16	260 Seasonal res - WTRFNT		County Taxable	155,300		1,145.52
Roller Dawn Marie	Belleville-Hend 223402	74,400	Town Wide	155,300		104.11
c/o OwnersChoice Funding Inc	Hovey Camp 16	155,300	FD362 Henderson Fire Dist	155,300	TO	166.99
1021 Watervliet Shaker Rd	FRNT 50.00 DPTH 205.00		Installment Fee			42.50
Albany, NY 12205	BANK 810					
	EAST-0909900 NRTH-1415082					
PRIOR OWNER ON 3/01/2019	DEED BOOK 2019 PG-5602					
Defren Christopher S	FULL MARKET VALUE	155,300				
TOTAL TAX ---						1,416.62**
	DATE #1	01/31/20	DATE #2	03/31/20	DATE #3	05/29/20
	AMT DUE	514.72	AMT DUE	472.20	AMT DUE	472.20
***** 97.15-1-17 *****						
14871	Lower Hovey Tract Rd					BILL360032
97.15-1-17	260 Seasonal res - WTRFNT		County Taxable	181,100		1,335.83
Brown Jay B	Belleville-Hend 223402	104,300	Town Wide	181,100		121.41
Brown Gwen	Hovey Camp 14 & 15	181,100	FD362 Henderson Fire Dist	181,100	TO	194.73
5 Olee Ave	FRNT 100.00 DPTH 205.00		Installment Fee			49.56
Oswego, NY 13126	EAST-0909964 NRTH-1415115					
	DEED BOOK 2019 PG-7276					
	FULL MARKET VALUE	181,100				
TOTAL TAX ---						1,651.97**
	DATE #1	01/31/20	DATE #2	03/31/20	DATE #3	05/29/20
	AMT DUE	600.23	AMT DUE	550.65	AMT DUE	550.65
*****						

STATE OF NEW YORK  
COUNTY - Jefferson  
TOWN - Henderson  
SWIS - 223600

2020 TOWN TAX ROLL  
TAXABLE SECTION OF THE ROLL - 1  
TAX MAP NUMBER SEQUENCE  
UNIFORM PERCENT OF VALUE IS 100.00

PAGE 9  
VALUATION DATE-JUL 01, 2018  
TAXABLE STATUS DATE-MAR 01, 2019

TAX MAP PARCEL NUMBER	PROPERTY LOCATION & CLASS	ASSESSMENT	EXEMPTION CODE	COUNTY	TOWN	TAX AMOUNT
CURRENT OWNERS NAME	SCHOOL DISTRICT	LAND	TAX DESCRIPTION			
CURRENT OWNERS ADDRESS	PARCEL SIZE/GRID COORD	TOTAL	SPECIAL DISTRICTS			
***** 97.15-1-18 *****						
14883	Lower Hovey Tract Rd					BILL360033
97.15-1-18	260 Seasonal res - WTRFNT		County Taxable	146,500		1,080.61
Denny Warren L	Belleville-Hend 223402	73,900	Town Wide	146,500		98.22
Denny Greig W	Hovey Camp 13	146,500	FD362 Henderson Fire Dist	146,500	TO	157.53
14809 North St	Denny G W Lf-Us		Installment Fee			40.09
Adams Center, NY 13606	FRNT 50.00 DPTH 197.00					
	EAST-0910032 NRTH-1415149					
	DEED BOOK 1712 PG-39					
	FULL MARKET VALUE	146,500				
TOTAL TAX ---						1,336.36**
	DATE #1	01/31/20	DATE #2	03/31/20	DATE #3	05/29/20
	AMT DUE	485.55	AMT DUE	445.45	AMT DUE	445.45
***** 97.15-1-19 *****						
14891	Lower Hovey Tract Rd					BILL360034
97.15-1-19	260 Seasonal res - WTRFNT		County Taxable	134,900		995.05
Starks Wayne G	Belleville-Hend 223402	72,800	Town Wide	134,900		90.44
Starks Renee M	Hovey Camp 12	134,900	FD362 Henderson Fire Dist	134,900	TO	145.06
215 Light Street Ave	FRNT 50.00 DPTH 189.00		Installment Fee			36.92
Pasadena, MD 21122	EAST-0910077 NRTH-1415169					
	DEED BOOK 2017 PG-18254					
	FULL MARKET VALUE	134,900				
TOTAL TAX ---						1,230.55**
	DATE #1	01/31/20	DATE #2	03/31/20	DATE #3	05/29/20
	AMT DUE	447.11	AMT DUE	410.18	AMT DUE	410.18
***** 97.15-1-20 *****						
14909	Lower Hovey Tract Rd					BILL360035
97.15-1-20	260 Seasonal res - WTRFNT		County Taxable	178,200		1,314.44
Griffen Susan	Belleville-Hend 223402	97,100	Town Wide	178,200		119.47
167 Walker Rd	Hovey Camp 10 & 11	178,200	FD362 Henderson Fire Dist	178,200	TO	191.62
Hilton, NY 14468	FRNT 100.00 DPTH 161.00		Installment Fee			48.77
	EAST-0910144 NRTH-1415200					
	DEED BOOK 2010 PG-10838					
	FULL MARKET VALUE	178,200				
TOTAL TAX ---						1,625.53**
	DATE #1	01/31/20	DATE #2	03/31/20	DATE #3	05/29/20
	AMT DUE	590.62	AMT DUE	541.84	AMT DUE	541.84
***** 97.15-1-21 *****						
14921	Lower Hovey Tract Rd					BILL360036
97.15-1-21	260 Seasonal res - WTRFNT		County Taxable	119,900		884.41
Chatfield Trustee Kevin	Belleville-Hend 223402	71,400	Town Wide	119,900		80.38
Chatfield Trustee Florence	Hovey Camp 9	119,900	FD362 Henderson Fire Dist	119,900	TO	128.93
5150 SW 163rd Ave	Lf Us Ae Lockwood		Installment Fee			32.81
SW Ranches, FL 33331	FRNT 50.00 DPTH 175.00					
	EAST-0910213 NRTH-1415232					
	DEED BOOK 2009 PG-8699					
	FULL MARKET VALUE	119,900				
TOTAL TAX ---						1,093.72**
	DATE #1	01/31/20	DATE #2	03/31/20	DATE #3	05/29/20
	AMT DUE	397.39	AMT DUE	364.57	AMT DUE	364.57
*****						

STATE OF NEW YORK  
COUNTY - Jefferson  
TOWN - Henderson  
SWIS - 223600

2020 TOWN TAX ROLL  
TAXABLE SECTION OF THE ROLL - 1  
TAX MAP NUMBER SEQUENCE  
UNIFORM PERCENT OF VALUE IS 100.00

PAGE 10  
VALUATION DATE-JUL 01, 2018  
TAXABLE STATUS DATE-MAR 01, 2019

TAX MAP PARCEL NUMBER	PROPERTY LOCATION & CLASS	ASSESSMENT	EXEMPTION CODE	COUNTY	TOWN
CURRENT OWNERS NAME	SCHOOL DISTRICT	LAND	TAX DESCRIPTION	TAXABLE VALUE	TAX AMOUNT
CURRENT OWNERS ADDRESS	PARCEL SIZE/GRID COORD	TOTAL	SPECIAL DISTRICTS		
***** 97.15-1-22 *****					
14929	Lower Hovey Tract Rd				BILL360037
97.15-1-22	210 1 Family Res - WTRFNT		County Taxable	134,300	990.62
Proia Kyle F	Belleville-Hend 223402	69,300	Town Wide	134,300	90.04
2012 W Genesee Rd	Hovey Camp 8	134,300	School Relevy		1,300.69
Baldwinsville, NY 13027	FRNT 50.00 DPTH 161.00		FD362 Henderson Fire Dist	134,300 TO	144.41
	EAST-0910258 NRTH-1415251		Installment Fee		75.77
	DEED BOOK 2017 PG-19224				
	FULL MARKET VALUE	134,300			
TOTAL TAX --- 2,525.76**					
	DATE #1 01/31/20		DATE #2 03/31/20	DATE #3 05/29/20	
	AMT DUE 917.69		AMT DUE 841.92	AMT DUE 841.92	
***** 97.15-1-23 *****					
14933	Lower Hovey Tract Rd				BILL360038
97.15-1-23	260 Seasonal res - WTRFNT		County Taxable	147,200	1,085.78
Bouvier Lawrence S	Belleville-Hend 223402	74,200	Town Wide	147,200	98.68
Bouvier Jill A	Hovey Camp 7	147,200	FD362 Henderson Fire Dist	147,200 TO	158.28
1531 Quarry Stone Dr	FRNT 50.00 DPTH 199.00		Installment Fee		40.28
Elbridge, NY 13060	BANK 750				
	EAST-0910305 NRTH-1415273				
	DEED BOOK 2017 PG-15255				
	FULL MARKET VALUE	147,200			
TOTAL TAX --- 1,342.74**					
	DATE #1 01/31/20		DATE #2 03/31/20	DATE #3 05/29/20	
	AMT DUE 487.86		AMT DUE 447.58	AMT DUE 447.58	
***** 97.15-1-24.111 *****					
	Lower Hovey Tract Rd				BILL360039
97.15-1-24.111	260 Seasonal res - WTRFNT		County Taxable	354,400	2,614.13
Hovey Family Trust	Belleville-Hend 223402	263,800	Town Wide	354,400	237.59
Hovey Trustee ST & Sandra L	ACRES 5.40	354,400	FD362 Henderson Fire Dist	354,400 TO	381.08
218 Nimcock Rd	EAST-0909992 NRTH-1414982		Installment Fee		96.98
Urbanna, VA 23175	DEED BOOK 2004 PG-1245				
	FULL MARKET VALUE	354,400			
TOTAL TAX --- 3,232.80**					
	DATE #1 01/31/20		DATE #2 03/31/20	DATE #3 05/29/20	
	AMT DUE 1,174.58		AMT DUE 1,077.60	AMT DUE 1,077.60	
***** 97.15-1-24.114 *****					
	Hovey Tract Rd				BILL360040
97.15-1-24.114	311 Res vac land		County Taxable	8,700	64.17
Cirillo Christopher P	Belleville-Hend 223402	8,700	Town Wide	8,700	5.83
Cirillo Rose L	FRNT 100.00 DPTH 126.00	8,700	FD362 Henderson Fire Dist	8,700 TO	9.35
6 Hughes Ln	EAST-0908992 NRTH-1414483		Installment Fee		2.38
New Hartford, NY 13413	DEED BOOK 2005 PG-19836				
	FULL MARKET VALUE	8,700			
TOTAL TAX --- 79.35**					
	DATE #1 01/31/20		DATE #2 03/31/20	DATE #3 05/29/20	
	AMT DUE 28.83		AMT DUE 26.45	AMT DUE 26.45	



STATE OF NEW YORK  
COUNTY - Jefferson  
TOWN - Henderson  
SWIS - 223600

2 0 2 0 T O W N T A X R O L L  
T A X A B L E SECTION OF THE ROLL - 1  
TAX MAP NUMBER SEQUENCE  
UNIFORM PERCENT OF VALUE IS 100.00

PAGE 11  
VALUATION DATE-JUL 01, 2018  
TAXABLE STATUS DATE-MAR 01, 2019

TAX MAP PARCEL NUMBER	PROPERTY LOCATION & CLASS	ASSESSMENT	EXEMPTION CODE	COUNTY	TOWN	TAX AMOUNT
CURRENT OWNERS NAME	SCHOOL DISTRICT	LAND	TAX DESCRIPTION			
CURRENT OWNERS ADDRESS	PARCEL SIZE/GRID COORD	TOTAL	SPECIAL DISTRICTS			
***** 97.15-1-24.116 *****						
14691 Hovey Tract Rd						BILL360041
97.15-1-24.116	210 1 Family Res		County Taxable	273,100		2,014.44
Bradley Thomas H 3rd	Belleville-Hend 223402	52,100	Town Wide	273,100		183.09
1003 Sherman St	ACRES 1.02	273,100	FD362 Henderson Fire Dist	273,100	TO	293.66
Watertown, NY 13601	EAST-0909468 NRTH-1414728		Installment Fee			74.74
	DEED BOOK 2013 PG-12509					
	FULL MARKET VALUE	273,100				
TOTAL TAX ---						2,491.19**
	DATE #1	01/31/20	DATE #2	03/31/20	DATE #3	05/29/20
	AMT DUE	905.15	AMT DUE	830.39	AMT DUE	830.39
***** 97.15-1-24.131 *****						
14649 Lower Hovey Tract Rd						BILL360042
97.15-1-24.131	260 Seasonal res - WTRFNT		County Taxable	234,100		1,726.77
Fedrizzi Nicholas P	Belleville-Hend 223402	134,900	Town Wide	234,100		156.94
14649 Lower Hovey Tract Rd	Hovey Camp 39-41 39A 40A	234,100	FD362 Henderson Fire Dist	234,100	TO	251.72
Henderson, NY 13650	ACRES 0.60 BANK 810		Installment Fee			64.06
	EAST-0908821 NRTH-1414573					
PRIOR OWNER ON 3/01/2019	DEED BOOK 2018 PG-10311					
Fedrizzi Nicholas P	FULL MARKET VALUE	234,100				
TOTAL TAX ---						2,135.43**
	DATE #1	01/31/20	DATE #2	03/31/20	DATE #3	05/29/20
	AMT DUE	775.87	AMT DUE	711.81	AMT DUE	711.81
***** 97.15-1-24.141 *****						
14571 Hovey Tract Rd						BILL360043
97.15-1-24.141	210 1 Family Res - WTRFNT		County Taxable	210,700		1,554.17
McKinney Robert M	Belleville-Hend 223402	74,700	Town Wide	210,700		141.26
1054 Apple Rd	Hovey Camp Lots 48-50	210,700	FD362 Henderson Fire Dist	210,700	TO	226.56
Quakertown, PA 18951	FRNT 175.00 DPTH 226.00		Installment Fee			57.66
	EAST-0908502 NRTH-1414368					
	DEED BOOK 2005 PG-337					
	FULL MARKET VALUE	210,700				
TOTAL TAX ---						1,921.99**
	DATE #1	01/31/20	DATE #2	03/31/20	DATE #3	05/29/20
	AMT DUE	698.33	AMT DUE	640.66	AMT DUE	640.66
***** 97.15-1-24.143 *****						
14553 Hovey Tract Rd						BILL360044
97.15-1-24.143	210 1 Family Res - WTRFNT		County Taxable	239,500		1,766.60
Ferretti Paul J	Belleville-Hend 223402	49,500	Town Wide	239,500		160.56
Ferretti Robin Shelton B	Hovey Camp Lots 50 & 51	239,500	FD362 Henderson Fire Dist	239,500	TO	257.53
18684 Potomac Station Dr	FRNT 90.00 DPTH 248.00		Installment Fee			65.54
Leesburg, VA 20176	BANK 810					
	EAST-0908369 NRTH-1414310					
	DEED BOOK 2009 PG-15555					
	FULL MARKET VALUE	239,500				
TOTAL TAX ---						2,184.69**
	DATE #1	01/31/20	DATE #2	03/31/20	DATE #3	05/29/20
	AMT DUE	793.77	AMT DUE	728.23	AMT DUE	728.23
*****						

STATE OF NEW YORK  
COUNTY - Jefferson  
TOWN - Henderson  
SWIS - 223600

2 0 2 0 T O W N T A X R O L L  
T A X A B L E SECTION OF THE ROLL - 1  
TAX MAP NUMBER SEQUENCE  
UNIFORM PERCENT OF VALUE IS 100.00

PAGE 12  
VALUATION DATE-JUL 01, 2018  
TAXABLE STATUS DATE-MAR 01, 2019

TAX MAP PARCEL NUMBER	PROPERTY LOCATION & CLASS	ASSESSMENT	EXEMPTION CODE	COUNTY	TOWN	TAX AMOUNT
CURRENT OWNERS NAME	SCHOOL DISTRICT	LAND	TAX DESCRIPTION			
CURRENT OWNERS ADDRESS	PARCEL SIZE/GRID COORD	TOTAL	SPECIAL DISTRICTS			
***** 97.15-1-24.15 *****						
97.15-1-24.15	N of Hovey Tract Rd					BILL360045
Dobbin Michael G	312 Vac w/imprv - WTRFNT		County Taxable	64,000		472.08
PO Box 84	Belleville-Hend 223402	59,800	Town Wide	64,000		42.91
Ellisburg, NY 13636	FRNT 50.00 DPTH 259.00	64,000	FD362 Henderson Fire Dist	64,000	TO	68.82
	EAST-0908205 NRTH-1414261		Installment Fee			17.51
	DEED BOOK 2019 PG-10126					
PRIOR OWNER ON 3/01/2019	FULL MARKET VALUE	64,000				
Hurysz Richard J						
TOTAL TAX ---						583.81**
	DATE #1	01/31/20	DATE #2	03/31/20	DATE #3	05/29/20
	AMT DUE	212.12	AMT DUE	194.60	AMT DUE	194.60
***** 97.15-1-24.16 *****						
97.15-1-24.16	15019 Hovey Tract Rd					BILL360046
Vanhook Edward O	260 Seasonal res - WTRFNT		County Taxable	460,000		3,393.05
Vanhook Terry	Belleville-Hend 223402	411,900	Town Wide	460,000		308.39
479 Wood Harbor Trl	ACRES 7.02	460,000	FD362 Henderson Fire Dist	460,000	TO	494.63
Webster, NY 14580	EAST-0910827 NRTH-1415344		Installment Fee			125.88
	DEED BOOK 1344 PG-84					
	FULL MARKET VALUE	460,000				
TOTAL TAX ---						4,196.07**
	DATE #1	01/31/20	DATE #2	03/31/20	DATE #3	05/29/20
	AMT DUE	1,524.57	AMT DUE	1,398.69	AMT DUE	1,398.69
***** 97.15-1-24.172 *****						
97.15-1-24.172	14750 Hovey Tract Rd					BILL360047
Flitcroft Craig A	210 1 Family Res		County Taxable	90,000		663.86
Flitcroft Christine L	Belleville-Hend 223402	29,100	Town Wide	90,000		60.34
14750 Hovey Tract Rd	ACRES 4.57 BANK 810	90,000	FD362 Henderson Fire Dist	90,000	TO	96.78
Henderson, NY 13650	EAST-0909813 NRTH-1414568		Installment Fee			24.63
	DEED BOOK 2003 PG-21813					
	FULL MARKET VALUE	90,000				
TOTAL TAX ---						820.98**
	DATE #1	01/31/20	DATE #2	03/31/20	DATE #3	05/29/20
	AMT DUE	298.29	AMT DUE	273.66	AMT DUE	273.66
***** 97.15-1-24.19 *****						
97.15-1-24.19	Hovey Tract Rd					BILL360048
Martin James L	314 Rural vac<10		County Taxable	2,400		17.70
Martin Marcy Ann	Belleville-Hend 223402	2,400	Town Wide	2,400		1.61
43 Lincoln Shire Rd	ACRES 0.40	2,400	FD362 Henderson Fire Dist	2,400	TO	2.58
Webster, NY 14580	EAST-0908148 NRTH-1414074		Installment Fee			.66
	DEED BOOK 2015 PG-14738					
	FULL MARKET VALUE	2,400				
TOTAL TAX ---						21.89**
	DATE #1	01/31/20	DATE #2	03/31/20	DATE #3	05/29/20
	AMT DUE	7.97	AMT DUE	7.29	AMT DUE	7.29

STATE OF NEW YORK  
COUNTY - Jefferson  
TOWN - Henderson  
SWIS - 223600

2 0 2 0 T O W N T A X R O L L  
T A X A B L E SECTION OF THE ROLL - 1  
TAX MAP NUMBER SEQUENCE  
UNIFORM PERCENT OF VALUE IS 100.00

PAGE 13  
VALUATION DATE-JUL 01, 2018  
TAXABLE STATUS DATE-MAR 01, 2019

TAX MAP PARCEL NUMBER	PROPERTY LOCATION & CLASS	ASSESSMENT	EXEMPTION CODE	COUNTY	TOWN	TAX AMOUNT
CURRENT OWNERS NAME	SCHOOL DISTRICT	LAND	TAX DESCRIPTION			
CURRENT OWNERS ADDRESS	PARCEL SIZE/GRID COORD	TOTAL	SPECIAL DISTRICTS			
***** 97.15-1-24.2 *****						
97.15-1-24.2	Lower Hovey Tract Rd 311 Res vac land - WTRFNT		County Taxable	97.15-1-24.2		BILL360049
Eastman Timothy G	Belleville-Hend 223402	30,200	Town Wide			222.76
Eastman Rebecca M	Hovey Camp 27	30,200	FD362 Henderson Fire Dist			20.25
9360 NYS Rte 289	FRNT 50.00 DPTH 117.00		Installment Fee			32.47
Adams, NY 13605	EAST-0909399 NRTH-1414850					8.26
	DEED BOOK 2018 PG-618					
	FULL MARKET VALUE	30,200				
TOTAL TAX ---						275.48**
	DATE #1	01/31/20	DATE #2	03/31/20	DATE #3	05/29/20
	AMT DUE	100.10	AMT DUE	91.82	AMT DUE	91.82
***** 97.15-1-24.3 *****						
97.15-1-24.3	Hovey Tract Rd 311 Res vac land - WTRFNT		County Taxable			BILL360050
Notman John R	Belleville-Hend 223402	37,500	Town Wide			276.61
Notman Anne M	Hovey Camp 52	37,500	FD362 Henderson Fire Dist			25.14
115 Lake Country Dr	FRNT 50.00 DPTH 259.00		Installment Fee			40.32
Syracuse, NY 13209	EAST-0908301 NRTH-1414288					10.26
	FULL MARKET VALUE	37,500				
TOTAL TAX ---						342.07**
	DATE #1	01/31/20	DATE #2	03/31/20	DATE #3	05/29/20
	AMT DUE	124.29	AMT DUE	114.02	AMT DUE	114.02
***** 97.15-1-24.4 *****						
97.15-1-24.4	N of Hovey Tract Rd 311 Res vac land - WTRFNT		County Taxable			BILL360051
Notman John R	Belleville-Hend 223402	37,500	Town Wide			276.61
115 Lake Country Dr	Hovey Camp 53	37,500	FD362 Henderson Fire Dist			25.14
Syracuse, NY 13209	FRNT 50.00 DPTH 259.00		Installment Fee			40.32
	EAST-0908254 NRTH-1414273					10.26
	DEED BOOK 2012 PG-17738					
	FULL MARKET VALUE	37,500				
TOTAL TAX ---						342.07**
	DATE #1	01/31/20	DATE #2	03/31/20	DATE #3	05/29/20
	AMT DUE	124.29	AMT DUE	114.02	AMT DUE	114.02
***** 97.15-1-24.5 *****						
14703 97.15-1-24.5	Lower Hovey Tract Rd 260 Seasonal res - WTRFNT		County Taxable			BILL360052
Hirsch Trust Trustee Howard I	Belleville-Hend 223402	66,300	Town Wide			1,055.53
Hirsch Trust Trustee Kathleen	Hovey 33/N Of Hovey	143,100	FD362 Henderson Fire Dist			95.94
PO Box 180	Tract Rd		Installment Fee			153.87
Henderson Harbor, NY 13651	FRNT 50.00 DPTH 141.00					39.16
	EAST-0909135 NRTH-1414707					
	DEED BOOK 2007 PG-2307					
	FULL MARKET VALUE	143,100				
TOTAL TAX ---						1,305.34**
	DATE #1	01/31/20	DATE #2	03/31/20	DATE #3	05/29/20
	AMT DUE	474.28	AMT DUE	435.11	AMT DUE	435.11

\*\*\*\*\*

STATE OF NEW YORK  
COUNTY - Jefferson  
TOWN - Henderson  
SWIS - 223600

2020 TOWN TAX ROLL  
TAXABLE SECTION OF THE ROLL - 1  
TAX MAP NUMBER SEQUENCE  
UNIFORM PERCENT OF VALUE IS 100.00

PAGE 14  
VALUATION DATE-JUL 01, 2018  
TAXABLE STATUS DATE-MAR 01, 2019

TAX MAP PARCEL NUMBER	PROPERTY LOCATION & CLASS	ASSESSMENT	EXEMPTION CODE	COUNTY	TOWN	TAX AMOUNT
CURRENT OWNERS NAME	SCHOOL DISTRICT	LAND	TAX DESCRIPTION			
CURRENT OWNERS ADDRESS	PARCEL SIZE/GRID COORD	TOTAL	SPECIAL DISTRICTS			
***** 97.15-1-24.61 *****						
97.15-1-24.61	Hovey Tract Rd					BILL360053
Kurtz Michael L	120 Field crops		County Taxable	138,000		1,017.92
Kurtz Elizabeth A	Belleville-Hend 223402	138,000	Town Wide	138,000		92.52
8065 Co Rte 78	ACRES 87.20	138,000	FD362 Henderson Fire Dist	138,000	TO	148.39
Woodville, NY 13650	EAST-0910378 NRTH-1413333		Installment Fee			37.76
	DEED BOOK 2015 PG-18884					
	FULL MARKET VALUE	138,000				
TOTAL TAX ---						1,258.83**
	DATE #1	01/31/20	DATE #2	03/31/20	DATE #3	05/29/20
	AMT DUE	457.37	AMT DUE	419.61	AMT DUE	419.61
***** 97.15-1-24.621 *****						
97.15-1-24.621	Hovey Tract Rd					BILL360054
Fellows Gary	311 Res vac land		County Taxable	12,800		94.42
66 Heatherwood Dr	Belleville-Hend 223402	12,800	Town Wide	12,800		8.58
Colchester, CT 06415	Lot 1	12,800	FD362 Henderson Fire Dist	12,800	TO	13.76
	ACRES 1.98		Installment Fee			3.50
	EAST-0908122 NRTH-1413089					
	DEED BOOK 2017 PG-13795					
	FULL MARKET VALUE	12,800				
TOTAL TAX ---						116.76**
	DATE #1	01/31/20	DATE #2	03/31/20	DATE #3	05/29/20
	AMT DUE	42.42	AMT DUE	38.92	AMT DUE	38.92
***** 97.15-1-24.622 *****						
97.15-1-24.622	Hovey Tract Rd					BILL360055
Fellows Michael B	311 Res vac land		County Taxable	12,800		94.42
266 Mack Rd	Belleville-Hend 223402	12,800	Town Wide	12,800		8.58
Lebanon, CT 06249	Lot 2	12,800	FD362 Henderson Fire Dist	12,800	TO	13.76
	ACRES 1.99		Installment Fee			3.50
	EAST-0908113 NRTH-1413250					
	DEED BOOK 2017 PG-13794					
	FULL MARKET VALUE	12,800				
TOTAL TAX ---						116.76**
	DATE #1	01/31/20	DATE #2	03/31/20	DATE #3	05/29/20
	AMT DUE	42.42	AMT DUE	38.92	AMT DUE	38.92
***** 97.15-1-24.623 *****						
97.15-1-24.623	Hovey Tract Rd					BILL360056
Fellows Scott	311 Res vac land		County Taxable	12,800		94.42
100 Lebanon Rd	Belleville-Hend 223402	12,800	Town Wide	12,800		8.58
Amston, CT 06231	Lot 2	12,800	FD362 Henderson Fire Dist	12,800	TO	13.76
	ACRES 1.98		Installment Fee			3.50
	EAST-0908098 NRTH-1413457					
	DEED BOOK 2017 PG-13796					
	FULL MARKET VALUE	12,800				
TOTAL TAX ---						116.76**
	DATE #1	01/31/20	DATE #2	03/31/20	DATE #3	05/29/20
	AMT DUE	42.42	AMT DUE	38.92	AMT DUE	38.92

STATE OF NEW YORK  
COUNTY - Jefferson  
TOWN - Henderson  
SWIS - 223600

2020 TOWN TAX ROLL  
TAXABLE SECTION OF THE ROLL - 1  
TAX MAP NUMBER SEQUENCE  
UNIFORM PERCENT OF VALUE IS 100.00

PAGE 15  
VALUATION DATE-JUL 01, 2018  
TAXABLE STATUS DATE-MAR 01, 2019

TAX MAP PARCEL NUMBER	PROPERTY LOCATION & CLASS	ASSESSMENT	EXEMPTION CODE	COUNTY	TOWN	TAX AMOUNT	
CURRENT OWNERS NAME	SCHOOL DISTRICT	LAND	TAX DESCRIPTION				
CURRENT OWNERS ADDRESS	PARCEL SIZE/GRID COORD	TOTAL	SPECIAL DISTRICTS				
***** 97.15-1-24.624 *****							
97.15-1-24.624	Hovey Tract Rd 311 Res vac land		County Taxable	97.15-1-24.624		BILL360057 94.42	
Fellows Jamie P	Belleville-Hend 223402	12,800	Town Wide			8.58	
18 Clark Rd	Lot 4	12,800	FD362 Henderson Fire Dist		TO	13.76	
Colchester, CT 06415	ACRES 1.98 EAST-0908090 NRTH-1413690 DEED BOOK 2017 PG-13793 FULL MARKET VALUE		Installment Fee			3.50	
		12,800					
TOTAL TAX ---						116.76**	
		DATE #1	01/31/20	DATE #2	03/31/20	DATE #3	05/29/20
		AMT DUE	42.42	AMT DUE	38.92	AMT DUE	38.92
***** 97.15-1-24.63 *****							
97.15-1-24.63	6111 N Schoolhouse Rd 210 1 Family Res		County Taxable			BILL360058 626.98	
Jones Garry V	Belleville-Hend 223402	29,700	Town Wide			56.98	
6111 N Schoolhouse Rd	ACRES 5.19	85,000	School Relevy			548.19	
Henderson, NY 13650	EAST-0908334 NRTH-1412872 DEED BOOK 1757 PG-291 FULL MARKET VALUE		FD362 Henderson Fire Dist		TO	91.40	
		85,000	Installment Fee			39.71	
TOTAL TAX ---						1,323.55**	
		DATE #1	01/31/20	DATE #2	03/31/20	DATE #3	05/29/20
		AMT DUE	480.90	AMT DUE	441.18	AMT DUE	441.18
***** 97.15-1-24.64 *****							
97.15-1-24.64	Hovey Tract Rd 311 Res vac land		County Taxable			BILL360059 202.85	
Jones Garry V	Belleville-Hend 223402	27,500	Town Wide			18.44	
6111 N Schoolhouse Rd	ACRES 23.02	27,500	School Relevy			266.34	
Henderson, NY 13650	EAST-0910301 NRTH-1414710 DEED BOOK 2016 PG-4085 FULL MARKET VALUE		FD362 Henderson Fire Dist		TO	29.57	
		27,500	Installment Fee			15.52	
TOTAL TAX ---						517.20**	
		DATE #1	01/31/20	DATE #2	03/31/20	DATE #3	05/29/20
		AMT DUE	187.92	AMT DUE	172.40	AMT DUE	172.40
***** 97.15-1-24.65 *****							
97.15-1-24.65	N Schoolhouse Rd 311 Res vac land		County Taxable			BILL360060 329.72	
Jones Michael	Belleville-Hend 223402	44,700	Town Wide			29.97	
Vespa-Jones Linda	ACRES 48.44	44,700	FD362 Henderson Fire Dist		TO	48.07	
14237 Snowshoe Rd	EAST-0911684 NRTH-1412598 DEED BOOK 2016 PG-4087 FULL MARKET VALUE		Installment Fee			12.23	
Henderson, NY 13650		44,700					
TOTAL TAX ---						407.76**	
		DATE #1	01/31/20	DATE #2	03/31/20	DATE #3	05/29/20
		AMT DUE	148.15	AMT DUE	135.92	AMT DUE	135.92
*****							

STATE OF NEW YORK  
 COUNTY - Jefferson  
 TOWN - Henderson  
 SWIS - 223600

2 0 2 0 T O W N T A X R O L L  
 T A X A B L E SECTION OF THE ROLL - 1  
 TAX MAP NUMBER SEQUENCE  
 UNIFORM PERCENT OF VALUE IS 100.00

PAGE 16  
 VALUATION DATE-JUL 01, 2018  
 TAXABLE STATUS DATE-MAR 01, 2019

TAX MAP PARCEL NUMBER	PROPERTY LOCATION & CLASS	ASSESSMENT	EXEMPTION CODE	COUNTY	TOWN	TAX AMOUNT
CURRENT OWNERS NAME	SCHOOL DISTRICT	LAND	TAX DESCRIPTION			
CURRENT OWNERS ADDRESS	PARCEL SIZE/GRID COORD	TOTAL	SPECIAL DISTRICTS			
***** 97.15-1-24.66 *****						
97.15-1-24.66	Hovey Tract Rd 311 Res vac land		County Taxable	16,100		118.76
Peterson John R	Belleville-Hend 223402	16,100	Town Wide	16,100		10.79
Peterson Debbie L	ACRES 7.49	16,100	FD362 Henderson Fire Dist	16,100	TO	17.31
447 Pheasant Run	EAST-0910392 NRTH-1414747		Installment Fee			4.41
Webster, NY 14580	DEED BOOK 2016 PG-5362					
	FULL MARKET VALUE	16,100				
TOTAL TAX ---						146.86**
	DATE #1	01/31/20	DATE #2	03/31/20	DATE #3	05/29/20
	AMT DUE	53.37	AMT DUE	48.95	AMT DUE	48.95
***** 97.15-1-24.7 *****						
97.15-1-24.7	14439 Hovey Tract Rd 260 Seasonal res - WTRFNT		County Taxable	105,200		775.98
Lambrych Irevocable Trust Rona	Belleville-Hend 223402	34,400	Town Wide	105,200		70.53
Lambrych Trustee David A	LF Use R Lambrych & M Ila	105,200	FD362 Henderson Fire Dist	105,200	TO	113.12
c/o Ronald J & Mary A Lambrych	ACRES 0.69		Installment Fee			28.79
8358 Nates Ln	EAST-0907970 NRTH-1414069					
Cicero, NY 13039	DEED BOOK 2018 PG-9282					
	FULL MARKET VALUE	105,200				
TOTAL TAX ---						959.63**
	DATE #1	01/31/20	DATE #2	03/31/20	DATE #3	05/29/20
	AMT DUE	348.68	AMT DUE	319.87	AMT DUE	319.87
***** 97.15-1-24.9 *****						
97.15-1-24.9	14999 Hovey Tract Rd 260 Seasonal res - WTRFNT		County Taxable	195,000		1,438.36
Michel Jean A	Belleville-Hend 223402	105,100	Town Wide	195,000		130.73
Michel Christine A	Hovey Camp 1	195,000	FD362 Henderson Fire Dist	195,000	TO	209.68
4398 Route 14	FRNT 100.00 DPTH 295.00		Installment Fee			53.36
Lyons, NY 14489	EAST-0910611 NRTH-1415384					
	DEED BOOK 2010 PG-12080					
	FULL MARKET VALUE	195,000				
TOTAL TAX ---						1,778.77**
	DATE #1	01/31/20	DATE #2	03/31/20	DATE #3	05/29/20
	AMT DUE	646.29	AMT DUE	592.92	AMT DUE	592.92
***** 97.15-1-25 *****						
97.15-1-25	6339 N Schoolhouse Rd 210 1 Family Res		SENIOR C/T 41801	14,220	14,220	
Wheeler Gordon W	Belleville-Hend 223402	29,400	County Taxable	33,180		244.74
Hawes Erin Eileen	Hines S Lf-Us	47,400	Town Wide	33,180		22.24
c/o Sharon Hines	ACRES 4.92		FD362 Henderson Fire Dist	47,400	TO	50.97
6339 N Schoolhouse Rd	EAST-0909687 NRTH-1412621		Installment Fee			9.54
Henderson, NY 13650	DEED BOOK 2014 PG-4223					
	FULL MARKET VALUE	47,400				
TOTAL TAX ---						317.95**
	DATE #1	01/31/20	DATE #2	03/31/20	DATE #3	05/29/20
	AMT DUE	115.53	AMT DUE	105.98	AMT DUE	105.98

STATE OF NEW YORK  
COUNTY - Jefferson  
TOWN - Henderson  
SWIS - 223600

2020 TOWN TAX ROLL  
TAXABLE SECTION OF THE ROLL - 1  
TAX MAP NUMBER SEQUENCE  
UNIFORM PERCENT OF VALUE IS 100.00

PAGE 17  
VALUATION DATE-JUL 01, 2018  
TAXABLE STATUS DATE-MAR 01, 2019

TAX MAP PARCEL NUMBER	PROPERTY LOCATION & CLASS	ASSESSMENT	EXEMPTION CODE	COUNTY	TOWN	TAX AMOUNT
CURRENT OWNERS NAME	SCHOOL DISTRICT	LAND	TAX DESCRIPTION			
CURRENT OWNERS ADDRESS	PARCEL SIZE/GRID COORD	TOTAL	SPECIAL DISTRICTS			
***** 97.15-1-26.1 *****						
14353 Snowshoe Rd						BILL360065
97.15-1-26.1	240 Rural res		County Taxable	122,080		900.49
Wood Carl W	Belleville-Hend 223402	105,480	Town Wide	122,080		81.84
Wood Betsy J	ACRES 74.50 BANK 750	122,080	FD362 Henderson Fire Dist	122,080	TO	131.27
14265 Snowshoe Rd	EAST-0912854 NRTH-1413505		Installment Fee			33.41
Henderson, NY 13650	DEED BOOK 2019 PG-2394					
	FULL MARKET VALUE	122,080				
TOTAL TAX ---						1,113.60**
	DATE #1	01/31/20	DATE #2	03/31/20	DATE #3	05/29/20
	AMT DUE	404.61	AMT DUE	371.20	AMT DUE	371.20
***** 97.15-1-26.2 *****						
Snowshoe Rd						BILL360066
97.15-1-26.2	311 Res vac land - WTRFNT		County Taxable	40,400		298.00
Carey Paul J	Belleville-Hend 223402	40,400	Town Wide	40,400		27.08
Carey Kathleen G	ACRES 0.20	40,400	FD362 Henderson Fire Dist	40,400	TO	43.44
108 York Rd	EAST-0914933 NRTH-1413610		Installment Fee			11.06
Dewitt, NY 13214	DEED BOOK 2005 PG-16506					
	FULL MARKET VALUE	40,400				
TOTAL TAX ---						368.52**
	DATE #1	01/31/20	DATE #2	03/31/20	DATE #3	05/29/20
	AMT DUE	133.90	AMT DUE	122.84	AMT DUE	122.84
***** 97.15-1-26.3 *****						
Snowshoe Rd						BILL360067
97.15-1-26.3	320 Rural vacant		County Taxable	5,220		38.50
Callahan Daniel E	Belleville-Hend 223402	5,220	Town Wide	5,220		3.50
2013 Pebbleview Dr	ACRES 8.70	5,220	FD362 Henderson Fire Dist	5,220	TO	5.61
Victor, NY 14564	EAST-0914091 NRTH-1413293		Installment Fee			1.43
	DEED BOOK 2019 PG-867					
PRIOR OWNER ON 3/01/2019	FULL MARKET VALUE	5,220				
Callahan Daniel E						
TOTAL TAX ---						47.61**
	DATE #1	01/31/20	DATE #2	03/31/20	DATE #3	05/29/20
	AMT DUE	17.30	AMT DUE	15.87	AMT DUE	15.87
***** 97.15-1-26.4 *****						
Snowshoe Rd						BILL360068
97.15-1-26.4	314 Rural vac<10		County Taxable	5,400		39.83
Callahan Timothy T	Belleville-Hend 223402	5,400	Town Wide	5,400		3.62
Callahan Ana L	ACRES 9.00	5,400	FD362 Henderson Fire Dist	5,400	TO	5.81
449 Gates Greece Townline Rd	EAST-0914335 NRTH-1413677		Installment Fee			1.48
Rochester, NY 14606	DEED BOOK 2019 PG-868					
	FULL MARKET VALUE	5,400				
TOTAL TAX ---						49.26**
	DATE #1	01/31/20	DATE #2	03/31/20	DATE #3	05/29/20
	AMT DUE	17.90	AMT DUE	16.42	AMT DUE	16.42

STATE OF NEW YORK  
COUNTY - Jefferson  
TOWN - Henderson  
SWIS - 223600

2020 TOWN TAX ROLL  
TAXABLE SECTION OF THE ROLL - 1  
TAX MAP NUMBER SEQUENCE  
UNIFORM PERCENT OF VALUE IS 100.00

PAGE 18  
VALUATION DATE-JUL 01, 2018  
TAXABLE STATUS DATE-MAR 01, 2019

TAX MAP PARCEL NUMBER	PROPERTY LOCATION & CLASS	ASSESSMENT	EXEMPTION CODE	COUNTY	TOWN	TAX AMOUNT
CURRENT OWNERS NAME	SCHOOL DISTRICT	LAND	TAX DESCRIPTION			
CURRENT OWNERS ADDRESS	PARCEL SIZE/GRID COORD	TOTAL	SPECIAL DISTRICTS			
***** 97.15-1-27.1 *****						
97.15-1-27.1	Snowshoe Rd					BILL360069
Penkiunas Vytautas	311 Res vac land - WTRFNT		County Taxable	209,000		1,541.63
783 Sonne Dr	Belleville-Hend 223402	209,000	Town Wide	209,000		140.12
Annapolis, MD 21401	ACRES 0.90	209,000	FD362 Henderson Fire Dist	209,000	TO	224.73
	EAST-0914836 NRTH-1413797		Installment Fee			57.19
	DEED BOOK 2008 PG-7976					
	FULL MARKET VALUE	209,000				
TOTAL TAX ---						1,906.48**
	DATE #1	01/31/20	DATE #2	03/31/20	DATE #3	05/29/20
	AMT DUE	692.69	AMT DUE	635.49	AMT DUE	635.49
***** 97.15-1-27.2 *****						
14748	Snowshoe Rd					BILL360070
97.15-1-27.2	260 Seasonal res - WTRFNT		County Taxable	303,000		2,234.99
Penkiunas Vytautas J	Belleville-Hend 223402	163,800	Town Wide	303,000		203.13
783 Sonne Dr	FRNT 101.00 DPTH 188.00	303,000	FD362 Henderson Fire Dist	303,000	TO	325.81
Annapolis, MD 21401	EAST-0915039 NRTH-1413882		Installment Fee			82.92
	DEED BOOK 2008 PG-7975					
	FULL MARKET VALUE	303,000				
TOTAL TAX ---						2,763.93**
	DATE #1	01/31/20	DATE #2	03/31/20	DATE #3	05/29/20
	AMT DUE	1,004.23	AMT DUE	921.31	AMT DUE	921.31
***** 97.15-1-28 *****						
14714	Snowshoe Rd					BILL360071
97.15-1-28	260 Seasonal res - WTRFNT		County Taxable	245,000		1,807.17
Handel Brett P	Belleville-Hend 223402	142,900	Town Wide	245,000		164.25
Mallabar Noreen	ACRES 0.36 BANK 822	245,000	FD362 Henderson Fire Dist	245,000	TO	263.44
59 Robin Hill Rd	EAST-0914797 NRTH-1413692		Installment Fee			67.05
Lenhartsville, PA 19534	DEED BOOK 2009 PG-2729					
	FULL MARKET VALUE	245,000				
TOTAL TAX ---						2,234.86**
	DATE #1	01/31/20	DATE #2	03/31/20	DATE #3	05/29/20
	AMT DUE	812.01	AMT DUE	744.95	AMT DUE	744.95
***** 97.15-1-29 *****						
14702	Snowshoe Rd					BILL360072
97.15-1-29	260 Seasonal res - WTRFNT		County Taxable	199,600		1,472.29
Garvey Patricia M	Belleville-Hend 223402	122,300	Town Wide	199,600		133.81
235 Briarcliff Rd	ACRES 0.30	199,600	FD362 Henderson Fire Dist	199,600	TO	214.63
Dewitt, NY 13214	EAST-0914910 NRTH-1413556		Installment Fee			54.62
	FULL MARKET VALUE	199,600				
TOTAL TAX ---						1,820.73**
	DATE #1	01/31/20	DATE #2	03/31/20	DATE #3	05/29/20
	AMT DUE	661.53	AMT DUE	606.91	AMT DUE	606.91
*****						



TAX MAP PARCEL NUMBER	PROPERTY LOCATION & CLASS	ASSESSMENT	EXEMPTION CODE	COUNTY	TOWN	TAX AMOUNT
CURRENT OWNERS NAME	SCHOOL DISTRICT	LAND	TAX DESCRIPTION			
CURRENT OWNERS ADDRESS	PARCEL SIZE/GRID COORD	TOTAL	SPECIAL DISTRICTS			
***** 97.15-1-31 *****						
14684	Snowshoe Rd			97.15-1-31		BILL360073
97.15-1-31	260 Seasonal res - WTRFNT		County Taxable	356,700		2,631.09
Girard John W	Belleville-Hend 223402	168,800	Town Wide	356,700		239.14
Giraard Dianne E	FRNT 150.00 DPTH 117.00	356,700	FD362 Henderson Fire Dist	356,700	TO	383.55
306 Buttonwood Ln	EAST-0914858 NRTH-1413477		Installment Fee			97.61
Largo, FL 33770	DEED BOOK 2014 PG-12797					
	FULL MARKET VALUE	356,700				
TOTAL TAX ---						3,253.78**
	DATE #1	01/31/20	DATE #2	03/31/20	DATE #3	05/29/20
	AMT DUE	1,182.21	AMT DUE	1,084.59	AMT DUE	1,084.59
***** 97.15-1-32 *****						
14668	Snowshoe Rd			97.15-1-32		BILL360074
97.15-1-32	260 Seasonal res - WTRFNT		County Taxable	223,700		1,650.06
Erickson Heidi I	Belleville-Hend 223402	114,400	Town Wide	223,700		149.97
Muerb Helmut	FRNT 60.00 DPTH 141.00	223,700	FD362 Henderson Fire Dist	223,700	TO	240.54
4639 French Settlement Rd	EAST-0914799 NRTH-1413386		Installment Fee			61.22
Lorraine, NY 13659	DEED BOOK 1760 PG-254					
	FULL MARKET VALUE	223,700				
TOTAL TAX ---						2,040.57**
	DATE #1	01/31/20	DATE #2	03/31/20	DATE #3	05/29/20
	AMT DUE	741.41	AMT DUE	680.19	AMT DUE	680.19
***** 97.15-1-33 *****						
14650	Snowshoe Rd			97.15-1-33		BILL360075
97.15-1-33	210 1 Family Res - WTRFNT		County Taxable	213,700		1,576.29
Vance Christopher R	Belleville-Hend 223402	15,300	Town Wide	213,700		143.27
Vance Audrey M	FRNT 125.00 DPTH 126.00	213,700	FD362 Henderson Fire Dist	213,700	TO	229.79
7767 Gloria Dr	EAST-0914745 NRTH-1413315		Installment Fee			58.48
Baldwinsville, NY 13027	DEED BOOK 2014 PG-12977					
	FULL MARKET VALUE	213,700				
TOTAL TAX ---						1,949.35**
	DATE #1	01/31/20	DATE #2	03/31/20	DATE #3	05/29/20
	AMT DUE	708.27	AMT DUE	649.78	AMT DUE	649.78
***** 97.15-1-34 *****						
14622	Snowshoe Rd			97.15-1-34		BILL360076
97.15-1-34	210 1 Family Res - WTRFNT		County Taxable	181,200		1,336.57
Walter Francis I	Belleville-Hend 223402	120,700	Town Wide	181,200		121.48
Walter Elaine	FRNT 70.00 DPTH 140.00	181,200	FD362 Henderson Fire Dist	181,200	TO	194.84
801 Broad St	EAST-0914686 NRTH-1413239		Installment Fee			49.59
Syracuse, NY 13210	DEED BOOK 1009 PG-00040					
	FULL MARKET VALUE	181,200				
TOTAL TAX ---						1,652.89**
	DATE #1	01/31/20	DATE #2	03/31/20	DATE #3	05/29/20
	AMT DUE	600.56	AMT DUE	550.96	AMT DUE	550.96

STATE OF NEW YORK  
COUNTY - Jefferson  
TOWN - Henderson  
SWIS - 223600

2020 TOWN TAX ROLL  
TAXABLE SECTION OF THE ROLL - 1  
TAX MAP NUMBER SEQUENCE  
UNIFORM PERCENT OF VALUE IS 100.00

PAGE 20  
VALUATION DATE-JUL 01, 2018  
TAXABLE STATUS DATE-MAR 01, 2019

TAX MAP PARCEL NUMBER	PROPERTY LOCATION & CLASS	ASSESSMENT	EXEMPTION CODE	COUNTY	TOWN	TAX AMOUNT
CURRENT OWNERS NAME	SCHOOL DISTRICT	LAND	TAX DESCRIPTION			
CURRENT OWNERS ADDRESS	PARCEL SIZE/GRID COORD	TOTAL	SPECIAL DISTRICTS			
***** 97.15-1-35 *****						
14616	Snowshoe Rd					BILL360077
97.15-1-35	210 1 Family Res - WTRFNT		County Taxable	273,000		2,013.70
Walter Francis I	Belleville-Hend 223402	165,300	Town Wide	273,000		183.02
Walter Elaine	FRNT 100.00 DPTH 275.00	273,000	FD362 Henderson Fire Dist	273,000	TO	293.55
801 Broad St	EAST-0914488 NRTH-1413296		Installment Fee			74.71
Syracuse, NY 13210	FULL MARKET VALUE	273,000				
TOTAL TAX ---						2,490.27**
	DATE #1	01/31/20	DATE #2	03/31/20	DATE #3	05/29/20
	AMT DUE	904.80	AMT DUE	830.09	AMT DUE	830.09
***** 97.15-1-36 *****						
14604	Snowshoe Rd					BILL360078
97.15-1-36	260 Seasonal res - WTRFNT		County Taxable	203,400		1,500.32
Scrobola Charles J	Belleville-Hend 223402	120,500	Town Wide	203,400		136.36
Scrobola Lisa R	FRNT 60.00 DPTH 165.00	203,400	FD362 Henderson Fire Dist	203,400	TO	218.71
8 Highwoods Rd	EAST-0914585 NRTH-1413101		Installment Fee			55.66
Wyoming, PA 18644	DEED BOOK 2012 PG-17539					
	FULL MARKET VALUE	203,400				
TOTAL TAX ---						1,855.39**
	DATE #1	01/31/20	DATE #2	03/31/20	DATE #3	05/29/20
	AMT DUE	674.13	AMT DUE	618.46	AMT DUE	618.46
***** 97.15-1-37 *****						
14592	Snowshoe Rd					BILL360079
97.15-1-37	260 Seasonal res - WTRFNT		County Taxable	215,200		1,587.36
Brown Scott R	Belleville-Hend 223402	123,200	Town Wide	215,200		144.27
Brown Lynn M	FRNT 65.00 DPTH 162.00	215,200	FD362 Henderson Fire Dist	215,200	TO	231.40
245 Hilltop Ln	EAST-0914546 NRTH-1413055		Installment Fee			58.89
Spencerport, NY 14559	DEED BOOK 2015 PG-9107					
	FULL MARKET VALUE	215,200				
TOTAL TAX ---						1,963.03**
	DATE #1	01/31/20	DATE #2	03/31/20	DATE #3	05/29/20
	AMT DUE	713.24	AMT DUE	654.34	AMT DUE	654.34
***** 97.15-1-38 *****						
14588	Snowshoe Rd					BILL360080
97.15-1-38	260 Seasonal res - WTRFNT		County Taxable	208,100		1,534.99
Schick Stephan G	Belleville-Hend 223402	124,800	Town Wide	208,100		139.51
Schick Donna J	On Henderson Bay	208,100	FD362 Henderson Fire Dist	208,100	TO	223.77
429 Big Hollow Rd	FRNT 75.00 DPTH 143.00		Installment Fee			56.95
Grahamsville, NY 12740	EAST-0914497 NRTH-1413003					
	DEED BOOK 2017 PG-17961					
	FULL MARKET VALUE	208,100				
TOTAL TAX ---						1,898.27**
	DATE #1	01/31/20	DATE #2	03/31/20	DATE #3	05/29/20
	AMT DUE	689.72	AMT DUE	632.75	AMT DUE	632.75
*****						

STATE OF NEW YORK  
COUNTY - Jefferson  
TOWN - Henderson  
SWIS - 223600

2020 TOWN TAX ROLL  
TAXABLE SECTION OF THE ROLL - 1  
TAX MAP NUMBER SEQUENCE  
UNIFORM PERCENT OF VALUE IS 100.00

PAGE 21  
VALUATION DATE-JUL 01, 2018  
TAXABLE STATUS DATE-MAR 01, 2019

TAX MAP PARCEL NUMBER	PROPERTY LOCATION & CLASS	ASSESSMENT	EXEMPTION CODE	COUNTY	TOWN	TAX AMOUNT
CURRENT OWNERS NAME	SCHOOL DISTRICT	LAND	TAX DESCRIPTION			
CURRENT OWNERS ADDRESS	PARCEL SIZE/GRID COORD	TOTAL	SPECIAL DISTRICTS			
***** 97.15-1-39 *****						
14568	Snowshoe Rd					BILL360081
97.15-1-39	210 1 Family Res - WTRFNT		County Taxable	376,900		2,780.09
Miller Michael C	Belleville-Hend 223402	153,700	Town Wide	376,900		252.68
Miller Catherine D	On Henderson Bay	376,900	FD362 Henderson Fire Dist	376,900	TO	405.27
2407 Forest Ln	FRNT 105.00 DPTH 156.00		Installment Fee			103.14
Harrisburg, PA 17112	EAST-0914449 NRTH-1412934					
	DEED BOOK 2012 PG-16572					
	FULL MARKET VALUE	376,900				
TOTAL TAX ---						3,438.04**
	DATE #1	01/31/20	DATE #2	03/31/20	DATE #3	05/29/20
	AMT DUE	1,249.16	AMT DUE	1,146.01	AMT DUE	1,146.01
***** 97.15-1-40 *****						
14546	Snowshoe Rd					BILL360082
97.15-1-40	260 Seasonal res - WTRFNT		County Taxable	260,800		1,923.71
Smith Erin M	Belleville-Hend 223402	196,900	Town Wide	260,800		174.84
Muller John W	FRNT 150.00 DPTH 168.00	260,800	FD362 Henderson Fire Dist	260,800	TO	280.43
4925 Trivet Dr South	EAST-0914364 NRTH-1412840		Installment Fee			71.37
Liverpool, NY 13088	DEED BOOK 2017 PG-16636					
	FULL MARKET VALUE	260,800				
TOTAL TAX ---						2,378.98**
	DATE #1	01/31/20	DATE #2	03/31/20	DATE #3	05/29/20
	AMT DUE	864.37	AMT DUE	792.99	AMT DUE	792.99
***** 97.15-1-41 *****						
14522	Snowshoe Rd					BILL360083
97.15-1-41	260 Seasonal res - WTRFNT		County Taxable	251,200		1,852.90
Robinson Sandra L S	Belleville-Hend 223402	153,400	Town Wide	251,200		168.41
Selover Marcia B	Mary Selover Life Use	251,200	FD362 Henderson Fire Dist	251,200	TO	270.11
c/o Mary S. Selover	FRNT 100.00 DPTH 168.00		Installment Fee			68.74
204 Hilltop Rd	EAST-0914288 NRTH-1412743					
Rochester, NY 14616	DEED BOOK 2017 PG-18643					
	FULL MARKET VALUE	251,200				
TOTAL TAX ---						2,291.42**
	DATE #1	01/31/20	DATE #2	03/31/20	DATE #3	05/29/20
	AMT DUE	832.56	AMT DUE	763.80	AMT DUE	763.80
***** 97.15-1-42 *****						
14500	Snowshoe Rd					BILL360084
97.15-1-42	210 1 Family Res - WTRFNT		County Taxable	725,100		5,348.48
Fleming Troy	Belleville-Hend 223402	136,400	Town Wide	725,100		486.11
Fleming Tracie	FRNT 150.00 DPTH 162.00	725,100	FD362 Henderson Fire Dist	725,100	TO	779.69
14500 Snowshoe Rd	EAST-0914208 NRTH-1412648		Installment Fee			198.43
Henderson, NY 13650	DEED BOOK 2019 PG-14408					
	FULL MARKET VALUE	725,100				
TOTAL TAX ---						6,614.28**
	DATE #1	01/31/20	DATE #2	03/31/20	DATE #3	05/29/20
	AMT DUE	2,403.19	AMT DUE	2,204.76	AMT DUE	2,204.76

PRIOR OWNER ON 3/01/2019  
Dryden Mark S

STATE OF NEW YORK  
COUNTY - Jefferson  
TOWN - Henderson  
SWIS - 223600

2020 TOWN TAX ROLL  
TAXABLE SECTION OF THE ROLL - 1  
TAX MAP NUMBER SEQUENCE  
UNIFORM PERCENT OF VALUE IS 100.00

PAGE 22  
VALUATION DATE-JUL 01, 2018  
TAXABLE STATUS DATE-MAR 01, 2019

TAX MAP PARCEL NUMBER	PROPERTY LOCATION & CLASS	ASSESSMENT	EXEMPTION CODE	COUNTY	TOWN	TAX AMOUNT
CURRENT OWNERS NAME	SCHOOL DISTRICT	LAND	TAX DESCRIPTION			
CURRENT OWNERS ADDRESS	PARCEL SIZE/GRID COORD	TOTAL	SPECIAL DISTRICTS			
***** 97.15-1-43 *****						
14480/484	Snowshoe Rd			97.15-1-43		BILL360085
97.15-1-43	260 Seasonal res - WTRFNT		County Taxable		218,800	1,613.91
Doyle Lawrence K	Belleville-Hend 223402	113,700	Town Wide		218,800	146.69
Shellman Lorraine M	Lf Us K & L Doyle	218,800	FD362 Henderson Fire Dist		218,800 TO	235.27
c/o Kenneth Doyle	FRNT 50.00 DPTH 175.00		Installment Fee			59.88
14480 Snowshoe Rd	EAST-0914145 NRTH-1412569					
Henderson, NY 13650	DEED BOOK 2008 PG-15005					
	FULL MARKET VALUE	218,800				
TOTAL TAX ---						1,995.87**
	DATE #1	01/31/20	DATE #2	03/31/20	DATE #3	05/29/20
	AMT DUE	725.17	AMT DUE	665.29	AMT DUE	665.29
***** 97.15-1-44 *****						
14476	Snowshoe Rd			97.15-1-44		BILL360086
97.15-1-44	260 Seasonal res - WTRFNT		County Taxable		270,700	1,996.74
Julka Rajan	Belleville-Hend 223402	116,400	Town Wide		270,700	181.48
Julka Christine T	FRNT 50.00 DPTH 365.00	270,700	School Relevy			2,621.72
8408 Anglers Club	EAST-0913936 NRTH-1412676		FD362 Henderson Fire Dist		270,700 TO	291.08
Cicero, NY 13039	DEED BOOK 2017 PG-19205		Installment Fee			152.73
	FULL MARKET VALUE	270,700				
TOTAL TAX ---						5,091.02**
	DATE #1	01/31/20	DATE #2	03/31/20	DATE #3	05/29/20
	AMT DUE	1,849.75	AMT DUE	1,697.00	AMT DUE	1,697.00
***** 97.15-1-45.1 *****						
14466	Snowshoe Rd			97.15-1-45.1		BILL360087
97.15-1-45.1	260 Seasonal res - WTRFNT		County Taxable		177,900	1,312.23
Philips Andrew M	Belleville-Hend 223402	109,700	Town Wide		177,900	119.27
Philips Allison K	FRNT 50.00 DPTH 169.00	177,900	FD362 Henderson Fire Dist		177,900 TO	191.29
4262 Gemini Path	BANK 810		Installment Fee			48.68
Liverpool, NY 13090	EAST-0914080 NRTH-1412493					
	DEED BOOK 2017 PG-16200					
	FULL MARKET VALUE	177,900				
TOTAL TAX ---						1,622.79**
	DATE #1	01/31/20	DATE #2	03/31/20	DATE #3	05/29/20
	AMT DUE	589.61	AMT DUE	540.93	AMT DUE	540.93
***** 97.15-1-45.2 *****						
14448	Snowshoe Rd			97.15-1-45.2		BILL360088
97.15-1-45.2	260 Seasonal res - WTRFNT		County Taxable		219,800	1,621.29
DeFranco Glen A	Belleville-Hend 223402	112,200	Town Wide		219,800	147.36
DeFranco Tamara L	FRNT 50.00 DPTH 175.00	219,800	FD362 Henderson Fire Dist		219,800 TO	236.35
330 Viennawood Dr	EAST-0914049 NRTH-1412454		Installment Fee			60.15
Rochester, NY 14618	DEED BOOK 2018 PG-17161					
	FULL MARKET VALUE	219,800				
TOTAL TAX ---						2,005.00**
	DATE #1	01/31/20	DATE #2	03/31/20	DATE #3	05/29/20
	AMT DUE	728.49	AMT DUE	668.33	AMT DUE	668.33

TAX MAP PARCEL NUMBER	PROPERTY LOCATION & CLASS	ASSESSMENT	EXEMPTION CODE	COUNTY	TOWN	TAX AMOUNT
CURRENT OWNERS NAME	SCHOOL DISTRICT	LAND	TAX DESCRIPTION			
CURRENT OWNERS ADDRESS	PARCEL SIZE/GRID COORD	TOTAL	SPECIAL DISTRICTS			
97.15-1-46	14442 Snowshoe Rd 210 1 Family Res - WTRFNT	304,500	VET WAR CT 41121	97.15-1-46		BILL360089
Deuson Thomas L	Belleville-Hend 223402	116,800	County Taxable		6,000	2,157.54
Deuson Donna D	ACRES 0.60	304,500	Town Wide			200.12
14442 Snowshoe Rd	EAST-0913840 NRTH-1412564		FD362 Henderson Fire Dist		304,500 TO	327.42
Henderson, NY 13650	DEED BOOK 2007 PG-11427		Installment Fee			80.55
	FULL MARKET VALUE	304,500				
TOTAL TAX ---						2,685.08**
	DATE #1	01/31/20	DATE #2	03/31/20	DATE #3	05/29/20
	AMT DUE	975.59	AMT DUE	895.02	AMT DUE	895.02
97.15-1-47	14438 Snowshoe Rd 260 Seasonal res - WTRFNT	254,300	County Taxable	97.15-1-47		BILL360090
Seibert Jeffrey M	Belleville-Hend 223402	126,500	Town Wide			1,875.77
Seibert Patricia W	FRNT 63.00 DPTH 180.00	254,300	FD362 Henderson Fire Dist		254,300 TO	170.49
200 Arch Stone Way	EAST-0913982 NRTH-1412372		Installment Fee			273.44
Camillus, NY 13031	DEED BOOK 1822 PG-335					69.59
	FULL MARKET VALUE	254,300				
TOTAL TAX ---						2,319.70**
	DATE #1	01/31/20	DATE #2	03/31/20	DATE #3	05/29/20
	AMT DUE	842.83	AMT DUE	773.23	AMT DUE	773.23
97.15-1-48	Snowshoe Rd 311 Res vac land - WTRFNT	116,300	County Taxable	97.15-1-48		BILL360091
Colt Jeanne M	Belleville-Hend 223402	116,300	Town Wide			857.85
312 Crosby Ln	FRNT 85.00 DPTH 190.00	116,300	FD362 Henderson Fire Dist		116,300 TO	77.97
Rochester, NY 14612	EAST-0913927 NRTH-1412327		Installment Fee			125.06
	DEED BOOK 2007 PG-19511					31.83
	FULL MARKET VALUE	116,300				
TOTAL TAX ---						1,060.88**
	DATE #1	01/31/20	DATE #2	03/31/20	DATE #3	05/29/20
	AMT DUE	385.47	AMT DUE	353.62	AMT DUE	353.62
97.15-1-50	14410 Snowshoe Rd 260 Seasonal res - WTRFNT	356,700	County Taxable	97.15-1-50		BILL360092
Wacker George J	Belleville-Hend 223402	128,500	Town Wide			2,631.09
Wacker Jeannine H	Henderson Bay	356,700	FD362 Henderson Fire Dist		356,700 TO	239.14
3001 Golf Links Dr	FRNT 60.00 DPTH 247.00		Installment Fee			383.55
Las Vegas, NV 89134	EAST-0913868 NRTH-1412288					97.61
	DEED BOOK 1325 PG-46					
	FULL MARKET VALUE	356,700				
TOTAL TAX ---						3,253.78**
	DATE #1	01/31/20	DATE #2	03/31/20	DATE #3	05/29/20
	AMT DUE	1,182.21	AMT DUE	1,084.59	AMT DUE	1,084.59

STATE OF NEW YORK  
COUNTY - Jefferson  
TOWN - Henderson  
SWIS - 223600

2020 TOWN TAX ROLL  
TAXABLE SECTION OF THE ROLL - 1  
TAX MAP NUMBER SEQUENCE  
UNIFORM PERCENT OF VALUE IS 100.00

PAGE 24  
VALUATION DATE-JUL 01, 2018  
TAXABLE STATUS DATE-MAR 01, 2019

TAX MAP PARCEL NUMBER	PROPERTY LOCATION & CLASS	ASSESSMENT	EXEMPTION CODE	COUNTY	TOWN	TAX AMOUNT
CURRENT OWNERS NAME	SCHOOL DISTRICT	LAND	TAX DESCRIPTION			
CURRENT OWNERS ADDRESS	PARCEL SIZE/GRID COORD	TOTAL	SPECIAL DISTRICTS			
***** 97.15-1-51 *****						
14404	Snowshoe Rd					BILL360093
97.15-1-51	210 1 Family Res - WTRFNT		County Taxable	202,600		1,494.42
Argiropoulos Mason T	Belleville-Hend 223402	116,500	Town Wide	202,600		135.83
Argiropoulos Cora J	FRNT 50.00 DPTH 242.00	202,600	FD362 Henderson Fire Dist	202,600	TO	217.85
287 Bull Sawmill Rd	BANK 810		Installment Fee			55.44
Honeoye Falls, NY 14472	EAST-0913818 NRTH-1412256					
	DEED BOOK 2014 PG-8188					
	FULL MARKET VALUE	202,600				
TOTAL TAX ---						1,848.10**
	DATE #1	01/31/20	DATE #2	03/31/20	DATE #3	05/29/20
	AMT DUE	671.48	AMT DUE	616.03	AMT DUE	616.03
***** 97.15-1-52 *****						
14392	Snowshoe Rd					BILL360094
97.15-1-52	260 Seasonal res - WTRFNT		VET COM CT 41131	20,000	10,000	
Schu Maryanne	Belleville-Hend 223402	114,700	County Taxable	175,500		1,294.52
Schu Wilbur	FRNT 49.00 DPTH 299.00	195,500	Town Wide	185,500		124.36
PO Box 63	EAST-0913761 NRTH-1412230		FD362 Henderson Fire Dist	195,500	TO	210.22
Henderson, NY 13650	FULL MARKET VALUE	195,500	Installment Fee			48.87
TOTAL TAX ---						1,629.10**
	DATE #1	01/31/20	DATE #2	03/31/20	DATE #3	05/29/20
	AMT DUE	591.91	AMT DUE	543.03	AMT DUE	543.03
***** 97.15-1-53 *****						
14380	Snowshoe Rd					BILL360095
97.15-1-53	260 Seasonal res - WTRFNT		County Taxable	156,800		1,156.59
Scroxtton Richard R	Belleville-Hend 223402	117,300	Town Wide	156,800		105.12
131 Kings Park Dr Apt B	FRNT 51.00 DPTH 232.00	156,800	FD362 Henderson Fire Dist	156,800	TO	168.60
Liverpool, NY 13090	EAST-0913749 NRTH-1412172		Installment Fee			42.91
	FULL MARKET VALUE	156,800				
TOTAL TAX ---						1,430.31**
	DATE #1	01/31/20	DATE #2	03/31/20	DATE #3	05/29/20
	AMT DUE	519.68	AMT DUE	476.77	AMT DUE	476.77
***** 97.15-1-54 *****						
14376	Snowshoe Rd					BILL360096
97.15-1-54	210 1 Family Res		County Taxable	87,500		645.42
Biondolillo Julie A	Belleville-Hend 223402	40,100	Town Wide	87,500		58.66
PO Box 434	FRNT 100.00 DPTH 79.00	87,500	FD362 Henderson Fire Dist	87,500	TO	94.09
Henderson Harbor, NY 13651	BANK 810		Installment Fee			23.95
	EAST-0913604 NRTH-1412244					
	DEED BOOK 2005 PG-16887					
	FULL MARKET VALUE	87,500				
TOTAL TAX ---						798.17**
	DATE #1	01/31/20	DATE #2	03/31/20	DATE #3	05/29/20
	AMT DUE	290.02	AMT DUE	266.05	AMT DUE	266.05
*****						

STATE OF NEW YORK  
COUNTY - Jefferson  
TOWN - Henderson  
SWIS - 223600

2 0 2 0 T O W N T A X R O L L  
T A X A B L E SECTION OF THE ROLL - 1  
TAX MAP NUMBER SEQUENCE  
UNIFORM PERCENT OF VALUE IS 100.00

PAGE 25  
VALUATION DATE-JUL 01, 2018  
TAXABLE STATUS DATE-MAR 01, 2019

TAX MAP PARCEL NUMBER	PROPERTY LOCATION & CLASS	ASSESSMENT	EXEMPTION CODE	COUNTY	TOWN	TAX AMOUNT
CURRENT OWNERS NAME	SCHOOL DISTRICT	LAND	TAX DESCRIPTION			
CURRENT OWNERS ADDRESS	PARCEL SIZE/GRID COORD	TOTAL	SPECIAL DISTRICTS			
***** 97.15-1-55 *****						
14364	Snowshoe Rd					BILL360097
97.15-1-55	260 Seasonal res		County Taxable	103,100		760.49
Peer John R III	Belleville-Hend 223402	45,500	Town Wide	103,100		69.12
Peer Bernadette V	W Of Henderson Bay	103,100	FD362 Henderson Fire Dist	103,100	TO	110.86
225 Brush Creek Dr	FRNT 53.00 DPTH 253.00		Installment Fee			28.21
Rochester, NY 14612	EAST-0913624 NRTH-1412179					
	DEED BOOK 1325 PG-71					
	FULL MARKET VALUE	103,100				
TOTAL TAX ---						940.47**
	DATE #1	01/31/20	DATE #2	03/31/20	DATE #3	05/29/20
	AMT DUE	341.70	AMT DUE	313.49	AMT DUE	313.49
***** 97.15-1-56 *****						
14368	Snowshoe Rd					BILL360098
97.15-1-56	260 Seasonal res - WTRFNT		County Taxable	180,600		1,332.14
Peer John III	Belleville-Hend 223402	88,800	Town Wide	180,600		121.08
Peer Brian J	FRNT 54.00 DPTH 95.00	180,600	FD362 Henderson Fire Dist	180,600	TO	194.20
35 Radcliffe Dr	EAST-0913768 NRTH-1412097		Installment Fee			49.42
Getzville, NY 14068	DEED BOOK 2017 PG-2104					
	FULL MARKET VALUE	180,600				
TOTAL TAX ---						1,647.42**
	DATE #1	01/31/20	DATE #2	03/31/20	DATE #3	05/29/20
	AMT DUE	598.56	AMT DUE	549.14	AMT DUE	549.14
***** 97.15-1-57 *****						
7104	Hovey Cove Ln					BILL360099
97.15-1-57	260 Seasonal res - WTRFNT		County Taxable	260,000		1,917.81
Beshures William C Jr	Belleville-Hend 223402	118,400	Town Wide	260,000		174.31
Beshures Mary Elizabeth Tabe	C Hovey 12	260,000	FD362 Henderson Fire Dist	260,000	TO	279.57
58 Kircher Park	Taber Margaret R-Lf Use		Installment Fee			71.15
Webster, NY 14580-3218	FRNT 75.00 DPTH 130.00					
	EAST-0913699 NRTH-1412070					
	DEED BOOK 2010 PG-16723					
	FULL MARKET VALUE	260,000				
TOTAL TAX ---						2,371.69**
	DATE #1	01/31/20	DATE #2	03/31/20	DATE #3	05/29/20
	AMT DUE	861.72	AMT DUE	790.56	AMT DUE	790.56
***** 97.15-1-58 *****						
7098	Hovey Cove Ln					BILL360100
97.15-1-58	210 1 Family Res - WTRFNT		County Taxable	256,200		1,889.78
Caster Emily J	Belleville-Hend 223402	121,500	Town Wide	256,200		171.76
Green Lindsay E	C Hovey 11	256,200	School Relevy			2,206.25
c/o Dean A & Suzanne L Witmer	Witmer Dean&Suzanne-LF Es		FD362 Henderson Fire Dist	256,200	TO	275.49
7098 Hovey Cove Ln	FRNT 50.00 DPTH 437.00		Installment Fee			136.30
Henderson, NY 13650	EAST-0913574 NRTH-1412113					
	DEED BOOK 2016 PG-11709					
	FULL MARKET VALUE	256,200				
TOTAL TAX ---						4,543.28**
	DATE #1	01/31/20	DATE #2	03/31/20	DATE #3	05/29/20
	AMT DUE	1,650.74	AMT DUE	1,514.42	AMT DUE	1,514.42
*****						

STATE OF NEW YORK  
COUNTY - Jefferson  
TOWN - Henderson  
SWIS - 223600

2020 TOWN TAX ROLL  
TAXABLE SECTION OF THE ROLL - 1  
TAX MAP NUMBER SEQUENCE  
UNIFORM PERCENT OF VALUE IS 100.00

PAGE 26  
VALUATION DATE-JUL 01, 2018  
TAXABLE STATUS DATE-MAR 01, 2019

TAX MAP PARCEL NUMBER	PROPERTY LOCATION & CLASS	ASSESSMENT	EXEMPTION CODE	COUNTY	TOWN	TAX AMOUNT
CURRENT OWNERS NAME	SCHOOL DISTRICT	LAND	TAX DESCRIPTION			
CURRENT OWNERS ADDRESS	PARCEL SIZE/GRID COORD	TOTAL	SPECIAL DISTRICTS			
***** 97.15-1-59 *****						
7094	Hovey Cove Ln					BILL360101
97.15-1-59	210 1 Family Res - WTRFNT		County Taxable	224,400		1,655.22
Houghton Ann H	Belleville-Hend 223402	116,900	Town Wide	224,400		150.44
PO Box 393	C Hovey 10	224,400	FD362 Henderson Fire Dist	224,400	TO	241.29
Lacona, NY 13083	Snowshoe Rd		Installment Fee			61.41
	FRNT 50.00 DPTH 474.00					
	EAST-0913536 NRTH-1412064					
	DEED BOOK 2016 PG-13873					
	FULL MARKET VALUE	224,400				
TOTAL TAX ---						2,046.95**
	DATE #1	01/31/20	DATE #2	03/31/20	DATE #3	05/29/20
	AMT DUE	743.74	AMT DUE	682.31	AMT DUE	682.31
***** 97.15-1-60 *****						
7088	Hovey Cove Ln					BILL360102
97.15-1-60	260 Seasonal res - WTRFNT		County Taxable	197,800		1,459.01
VanVoorhis Stephen	Belleville-Hend 223402	86,800	Town Wide	197,800		132.61
VanVoorhis Michelle	C Hovey 9	197,800	FD362 Henderson Fire Dist	197,800	TO	212.69
c/o Bruce & Dianne VanVoorhis	FRNT 50.00 DPTH 100.00		Installment Fee			54.13
8624 28th Ave Dr E	EAST-0913578 NRTH-1411954					
Palmetto, FL 34221	DEED BOOK 2018 PG-3021					
	FULL MARKET VALUE	197,800				
TOTAL TAX ---						1,804.31**
	DATE #1	01/31/20	DATE #2	03/31/20	DATE #3	05/29/20
	AMT DUE	655.58	AMT DUE	601.43	AMT DUE	601.43
***** 97.15-1-61.2 *****						
7078	Hovey Cove Ln					BILL360103
97.15-1-61.2	260 Seasonal res - WTRFNT		County Taxable	236,800		1,746.68
Brace Maxwell III	Belleville-Hend 223402	151,500	Town Wide	236,800		158.75
200 W 3rd St	Snowshoe Rd	236,800	FD362 Henderson Fire Dist	236,800	TO	254.63
Chuluota, FL 32766	ACRES 0.51		Installment Fee			64.80
	EAST-0913481 NRTH-1412014					
	DEED BOOK 2014 PG-15781					
	FULL MARKET VALUE	236,800				
TOTAL TAX ---						2,160.06**
	DATE #1	01/31/20	DATE #2	03/31/20	DATE #3	05/29/20
	AMT DUE	784.82	AMT DUE	720.02	AMT DUE	720.02
***** 97.15-1-62 *****						
7064	Hovey Cove Ln					BILL360104
97.15-1-62	260 Seasonal res - WTRFNT		County Taxable	263,500		1,943.63
Richmond William J	Belleville-Hend 223402	164,500	Town Wide	263,500		176.65
Overton Judith	C Hovey 6	263,500	FD362 Henderson Fire Dist	263,500	TO	283.34
3408 Hollyhock Way	FRNT 100.00 DPTH 468.00		Installment Fee			72.11
Tampa, FL 33618	EAST-0913437 NRTH-1411973					
	DEED BOOK 2006 PG-6690					
	FULL MARKET VALUE	263,500				
TOTAL TAX ---						2,403.62**
	DATE #1	01/31/20	DATE #2	03/31/20	DATE #3	05/29/20
	AMT DUE	873.33	AMT DUE	801.20	AMT DUE	801.20
*****						



TAX MAP PARCEL NUMBER	PROPERTY LOCATION & CLASS	ASSESSMENT	EXEMPTION CODE	COUNTY	TOWN	TAX AMOUNT
CURRENT OWNERS NAME	SCHOOL DISTRICT	LAND	TAX DESCRIPTION			
CURRENT OWNERS ADDRESS	PARCEL SIZE/GRID COORD	TOTAL	SPECIAL DISTRICTS			
***** 97.15-1-63 *****						
7056 Hovey Cove Ln						BILL360105
97.15-1-63	210 1 Family Res - WTRFNT		County Taxable	280,200		2,066.81
James Alexander W	Belleville-Hend 223402	116,900	Town Wide	280,200		187.85
James Barbara J	C Hovey 5	280,200	FD362 Henderson Fire Dist	280,200	TO	301.29
7056 Hovey Cove Ln	FRNT 50.00 DPTH 459.00		Installment Fee			76.68
Henderson, NY 13650	EAST-0913380 NRTH-1412007					
	DEED BOOK 1630 PG-37					
	FULL MARKET VALUE	280,200				
TOTAL TAX ---						2,555.95**
	DATE #1	01/31/20	DATE #2	03/31/20	DATE #3	05/29/20
	AMT DUE	928.67	AMT DUE	851.98	AMT DUE	851.98
***** 97.15-1-64 *****						
7044 Hovey Cove Ln						BILL360106
97.15-1-64	260 Seasonal res - WTRFNT		County Taxable	197,800		1,459.01
Kortkamp Donald H	Belleville-Hend 223402	118,600	Town Wide	197,800		132.61
Kortkamp Shirley R	C Hovey 4	197,800	FD362 Henderson Fire Dist	197,800	TO	212.69
201 Oakridge Ter	FRNT 51.00 DPTH 493.00		Installment Fee			54.13
Liverpool, NY 13088	EAST-0913337 NRTH-1411994					
	DEED BOOK 1795 PG-264					
	FULL MARKET VALUE	197,800				
TOTAL TAX ---						1,804.31**
	DATE #1	01/31/20	DATE #2	03/31/20	DATE #3	05/29/20
	AMT DUE	655.58	AMT DUE	601.43	AMT DUE	601.43
***** 97.15-1-65 *****						
7036 Hovey Cove Ln						BILL360107
97.15-1-65	260 Seasonal res - WTRFNT		County Taxable	200,600		1,479.67
Morello Catherine Neefe J	Belleville-Hend 223402	117,000	Town Wide	200,600		134.48
7036 Hovey Cove Ln	C Hovey 3	200,600	FD362 Henderson Fire Dist	200,600	TO	215.70
Henderson, NY 13650	FRNT 50.00 DPTH 495.00		Installment Fee			54.90
	EAST-0913297 NRTH-1411991					
	FULL MARKET VALUE	200,600				
TOTAL TAX ---						1,829.85**
	DATE #1	01/31/20	DATE #2	03/31/20	DATE #3	05/29/20
	AMT DUE	664.85	AMT DUE	609.95	AMT DUE	609.95
***** 97.15-1-66 *****						
7028 Hovey Cove Ln						BILL360108
97.15-1-66	260 Seasonal res - WTRFNT		County Taxable	183,200		1,351.32
Williams Jeffrey	Belleville-Hend 223402	117,000	Town Wide	183,200		122.82
Williams Deborah A	FRNT 50.00 DPTH 475.00	183,200	FD362 Henderson Fire Dist	183,200	TO	196.99
2567 South Ave	EAST-0913255 NRTH-1412003		Installment Fee			50.13
Wappingers Falls, NY 12590	DEED BOOK 2018 PG-14885					
	FULL MARKET VALUE	183,200				
TOTAL TAX ---						1,671.13**
	DATE #1	01/31/20	DATE #2	03/31/20	DATE #3	05/29/20
	AMT DUE	607.18	AMT DUE	557.04	AMT DUE	557.04
*****						

STATE OF NEW YORK  
COUNTY - Jefferson  
TOWN - Henderson  
SWIS - 223600

2020 TOWN TAX ROLL  
TAXABLE SECTION OF THE ROLL - 1  
TAX MAP NUMBER SEQUENCE  
UNIFORM PERCENT OF VALUE IS 100.00

PAGE 28  
VALUATION DATE-JUL 01, 2018  
TAXABLE STATUS DATE-MAR 01, 2019

TAX MAP PARCEL NUMBER	PROPERTY LOCATION & CLASS	ASSESSMENT	EXEMPTION CODE	COUNTY	TOWN	TAX AMOUNT
CURRENT OWNERS NAME	SCHOOL DISTRICT	LAND	TAX DESCRIPTION			
CURRENT OWNERS ADDRESS	PARCEL SIZE/GRID COORD	TOTAL	SPECIAL DISTRICTS			
***** 97.15-1-67 *****						
7020 Hovey Cove Ln						BILL360109
97.15-1-67	260 Seasonal res - WTRFNT		County Taxable	236,400		1,743.73
Davidson Donald Erick	Belleville-Hend 223402	127,400	Town Wide	236,400		158.48
Davidson Michelle K	C Hovey 1	236,400	FD362 Henderson Fire Dist	236,400	TO	254.20
258 Flower Ave W	ACRES 0.61		Installment Fee			64.69
Watertown, NY 13601	EAST-0913206 NRTH-1411954					
	DEED BOOK 2015 PG-12415					
	FULL MARKET VALUE	236,400				
TOTAL TAX ---						2,156.41**
	DATE #1	01/31/20	DATE #2	03/31/20	DATE #3	05/29/20
	AMT DUE	783.50	AMT DUE	718.80	AMT DUE	718.80
***** 97.15-1-68 *****						
97.15-1-68	S of Hovey Cove Ln					BILL360110
Overton Judith R	311 Res vac land - WTRFNT		County Taxable	18,700		137.94
Williams Deborah A	Belleville-Hend 223402	18,700	Town Wide	18,700		12.54
207 Wealtha Ave Unit 618	Common Area	18,700	FD362 Henderson Fire Dist	18,700	TO	20.11
Watertown, NY 13601	ACRES 0.06		Installment Fee			5.12
	EAST-0913168 NRTH-1411783					
	DEED BOOK 2018 PG-14885					
	FULL MARKET VALUE	18,700				
TOTAL TAX ---						170.59**
	DATE #1	01/31/20	DATE #2	03/31/20	DATE #3	05/29/20
	AMT DUE	61.99	AMT DUE	56.86	AMT DUE	56.86
***** 97.15-1-69.1 *****						
14265 Snowshoe Rd						BILL360111
97.15-1-69.1	210 1 Family Res - WTRFNT		County Taxable	270,900		1,998.21
Wood Carl W	Belleville-Hend 223402	173,000	Town Wide	270,900		181.61
14842 Co Rte 91	ACRES 11.20 BANK 750	270,900	FD362 Henderson Fire Dist	270,900	TO	291.29
Mannsville, NY 13661	EAST-0913103 NRTH-1411821		Installment Fee			74.13
	DEED BOOK 2014 PG-16265					
	FULL MARKET VALUE	270,900				
TOTAL TAX ---						2,471.11**
	DATE #1	01/31/20	DATE #2	03/31/20	DATE #3	05/29/20
	AMT DUE	897.84	AMT DUE	823.70	AMT DUE	823.70
***** 97.15-1-69.2 *****						
14237 Snowshoe Rd						BILL360112
97.15-1-69.2	210 1 Family Res - WTRFNT		County Taxable	260,200		1,919.29
Jones Michael L	Belleville-Hend 223402	105,200	Town Wide	260,200		174.44
Jones Linda M	ACRES 7.18 BANK 750	260,200	FD362 Henderson Fire Dist	260,200	TO	279.79
14237 Snowshoe Rd	EAST-0912975 NRTH-1411724		Installment Fee			71.21
Henderson, NY 13650	FULL MARKET VALUE	260,200				
TOTAL TAX ---						2,373.52**
	DATE #1	01/31/20	DATE #2	03/31/20	DATE #3	05/29/20
	AMT DUE	862.39	AMT DUE	791.17	AMT DUE	791.17
*****						

STATE OF NEW YORK  
COUNTY - Jefferson  
TOWN - Henderson  
SWIS - 223600

2020 TOWN TAX ROLL  
TAXABLE SECTION OF THE ROLL - 1  
TAX MAP NUMBER SEQUENCE  
UNIFORM PERCENT OF VALUE IS 100.00

PAGE 29  
VALUATION DATE-JUL 01, 2018  
TAXABLE STATUS DATE-MAR 01, 2019

TAX MAP PARCEL NUMBER	PROPERTY LOCATION & CLASS	ASSESSMENT	EXEMPTION CODE	COUNTY	TOWN	TAX AMOUNT
CURRENT OWNERS NAME	SCHOOL DISTRICT	LAND	TAX DESCRIPTION			
CURRENT OWNERS ADDRESS	PARCEL SIZE/GRID COORD	TOTAL	SPECIAL DISTRICTS			
***** 97.15-1-71 *****						
14359	Snowshoe Rd					BILL360113
97.15-1-71	260 Seasonal res		County Taxable	206,800		1,525.40
Wood Carl W	Belleville-Hend 223402	52,000	Town Wide	206,800		138.64
Wood Betsy J	ACRES 1.00 BANK 750	206,800	FD362 Henderson Fire Dist	206,800	TO	222.37
14265 Snowshoe Rd	EAST-0913412 NRTH-1412390		Installment Fee			56.59
Henderson, NY 13650	DEED BOOK 2019 PG-2394					
	FULL MARKET VALUE	206,800				
TOTAL TAX ---						1,886.41**
	DATE #1	01/31/20	DATE #2	03/31/20	DATE #3	05/29/20
	AMT DUE	685.40	AMT DUE	628.80	AMT DUE	628.80
***** 97.15-1-72.1 *****						
14411	Snowshoe Rd					BILL360114
97.15-1-72.1	210 1 Family Res		County Taxable	96,700		713.28
Whitehead Samantha J	Belleville-Hend 223402	43,800	Town Wide	96,700		64.83
8882 Mill St	FRNT 100.00 DPTH 200.00	96,700	FD362 Henderson Fire Dist	96,700	TO	103.98
Chaumont, NY 13622	BANK 100		Installment Fee			26.46
	EAST-0913652 NRTH-1412464					
	DEED BOOK 2017 PG-14023					
	FULL MARKET VALUE	96,700				
TOTAL TAX ---						882.09**
	DATE #1	01/31/20	DATE #2	03/31/20	DATE #3	05/29/20
	AMT DUE	320.49	AMT DUE	294.03	AMT DUE	294.03
***** 97.15-1-72.2 *****						
97.15-1-72.2	Snowshoe Rd					BILL360115
Callahan Grant P	311 Res vac land		County Taxable	25,600		188.83
c/o Judy Callahan	Belleville-Hend 223402	25,600	Town Wide	25,600		17.16
449 Gates Greece Townline Rd	FRNT 101.00 DPTH 190.00	25,600	FD362 Henderson Fire Dist	25,600	TO	27.53
Rochester, NY 14606	EAST-0913562 NRTH-1412424		Installment Fee			7.01
	DEED BOOK 1635 PG-71					
	FULL MARKET VALUE	25,600				
TOTAL TAX ---						233.52**
	DATE #1	01/31/20	DATE #2	03/31/20	DATE #3	05/29/20
	AMT DUE	84.85	AMT DUE	77.84	AMT DUE	77.84
***** 97.15-1-73 *****						
14419	Snowshoe Rd					BILL360116
97.15-1-73	260 Seasonal res		County Taxable	45,000		331.93
Gandolfo Margaret	Belleville-Hend 223402	43,800	Town Wide	45,000		30.17
66 Hawaii Dr	FRNT 100.00 DPTH 200.00	45,000	FD362 Henderson Fire Dist	45,000	TO	48.39
Aliso Viejo, CA 92656	EAST-0913742 NRTH-1412501		Installment Fee			12.31
	DEED BOOK 1892 PG-221					
	FULL MARKET VALUE	45,000				
TOTAL TAX ---						410.49**
	DATE #1	01/31/20	DATE #2	03/31/20	DATE #3	05/29/20
	AMT DUE	149.14	AMT DUE	136.83	AMT DUE	136.83

STATE OF NEW YORK  
COUNTY - Jefferson  
TOWN - Henderson  
SWIS - 223600

2020 TOWN TAX ROLL  
TAXABLE SECTION OF THE ROLL - 1  
TAX MAP NUMBER SEQUENCE  
UNIFORM PERCENT OF VALUE IS 100.00

PAGE 30  
VALUATION DATE-JUL 01, 2018  
TAXABLE STATUS DATE-MAR 01, 2019

TAX MAP PARCEL NUMBER	PROPERTY LOCATION & CLASS	ASSESSMENT	EXEMPTION CODE	COUNTY	TOWN	TAX AMOUNT
CURRENT OWNERS NAME	SCHOOL DISTRICT	LAND	TAX DESCRIPTION			
CURRENT OWNERS ADDRESS	PARCEL SIZE/GRID COORD	TOTAL	SPECIAL DISTRICTS			
***** 97.15-1-74 *****						
97.15-1-74	Snowshoe Rd					BILL360117
DeFranco Glen A	311 Res vac land		County Taxable	26,300		193.99
DeFranco Tamara L	Belleville-Hend 223402	26,300	Town Wide	26,300		17.63
330 Viennawood Dr	FRNT 100.00 DPTH 200.00	26,300	FD362 Henderson Fire Dist	26,300	TO	28.28
Rochester, NY 14618	EAST-0913888 NRTH-1412620		Installment Fee			7.20
	DEED BOOK 2018 PG-17161					
	FULL MARKET VALUE	26,300				
TOTAL TAX ---						239.90**
	DATE #1	01/31/20	DATE #2	03/31/20	DATE #3	05/29/20
	AMT DUE	87.18	AMT DUE	79.96	AMT DUE	79.96
***** 97.15-1-75 *****						
97.15-1-75	Snowshoe Rd					BILL360118
Doyle Lawrence K	312 Vac w/imprv		County Taxable	37,300		275.13
Doyle Lynn M	Belleville-Hend 223402	26,400	Town Wide	37,300		25.01
c/o Kenneth Doyle	Lf Us K & L Doyle	37,300	FD362 Henderson Fire Dist	37,300	TO	40.11
14480 Snowshoe Rd	FRNT 100.00 DPTH 225.00		Installment Fee			10.21
Henderson, NY 13650	EAST-0913983 NRTH-1412733					
	DEED BOOK 2008 PG-15005					
	FULL MARKET VALUE	37,300				
TOTAL TAX ---						340.25**
	DATE #1	01/31/20	DATE #2	03/31/20	DATE #3	05/29/20
	AMT DUE	123.64	AMT DUE	113.41	AMT DUE	113.41
***** 97.15-1-77 *****						
97.15-1-77	Snowshoe Rd					BILL360119
Doyle Lawrence K	311 Res vac land		County Taxable	9,400		69.34
Doyle Lynn M	Belleville-Hend 223402	9,400	Town Wide	9,400		6.30
c/o Kenneth Doyle	Lf Us K & L Doyle	9,400	FD362 Henderson Fire Dist	9,400	TO	10.11
14480 Snowshoe Rd	FRNT 50.00 DPTH 225.00		Installment Fee			2.57
Henderson, NY 13650	EAST-0914032 NRTH-1412791					
	DEED BOOK 2008 PG-15005					
	FULL MARKET VALUE	9,400				
TOTAL TAX ---						85.75**
	DATE #1	01/31/20	DATE #2	03/31/20	DATE #3	05/29/20
	AMT DUE	31.16	AMT DUE	28.58	AMT DUE	28.58
***** 97.15-1-78 *****						
97.15-1-78	Snowshoe Rd					BILL360120
Doyle Lawrence K	311 Res vac land		County Taxable	9,400		69.34
Doyle Lynn M	Belleville-Hend 223402	9,400	Town Wide	9,400		6.30
c/o Kenneth Doyle	Lf Us K & L Doyle	9,400	FD362 Henderson Fire Dist	9,400	TO	10.11
14480 Snowshoe Rd	FRNT 50.00 DPTH 225.00		Installment Fee			2.57
Henderson, NY 13650	EAST-0914065 NRTH-1412830					
	DEED BOOK 2008 PG-15005					
	FULL MARKET VALUE	9,400				
TOTAL TAX ---						85.75**
	DATE #1	01/31/20	DATE #2	03/31/20	DATE #3	05/29/20
	AMT DUE	31.16	AMT DUE	28.58	AMT DUE	28.58

STATE OF NEW YORK  
 COUNTY - Jefferson  
 TOWN - Henderson  
 SWIS - 223600

2 0 2 0 T O W N T A X R O L L  
 T A X A B L E SECTION OF THE ROLL - 1  
 TAX MAP NUMBER SEQUENCE  
 UNIFORM PERCENT OF VALUE IS 100.00

PAGE 31  
 VALUATION DATE-JUL 01, 2018  
 TAXABLE STATUS DATE-MAR 01, 2019

TAX MAP PARCEL NUMBER	PROPERTY LOCATION & CLASS	ASSESSMENT	EXEMPTION CODE	COUNTY	TOWN	TAX AMOUNT
CURRENT OWNERS NAME	SCHOOL DISTRICT	LAND	TAX DESCRIPTION			
CURRENT OWNERS ADDRESS	PARCEL SIZE/GRID COORD	TOTAL	SPECIAL DISTRICTS			
97.15-1-79	Snowshoe Rd 312 Vac w/imprv		County Taxable	97.15-1-79		BILL360121 205.80
Doyle Lawrence K	Belleville-Hend 223402	26,000	Town Wide			18.70
Doyle Lynn M	Lf Us K & L Doyle	27,900	FD362 Henderson Fire Dist			30.00
c/o Kenneth Doyle	FRNT 100.00 DPTH 200.00		Installment Fee			7.64
14480 Snowshoe Rd	EAST-0914113 NRTH-1412889					
Henderson, NY 13650	DEED BOOK 2008 PG-15005					
	FULL MARKET VALUE	27,900				
TOTAL TAX ---						254.50**
	DATE #1	01/31/20	DATE #2	03/31/20	DATE #3	05/29/20
	AMT DUE	92.48	AMT DUE	84.83	AMT DUE	84.83
97.15-2-1.1	Snowshoe Rd 311 Res vac land - WTRFNT		County Taxable	97.15-2-1.1		BILL360122 529.61
Ryan Kristi B	Belleville-Hend 223402	71,800	Town Wide			48.14
135 Devils Elbow Ln	ACRES 1.00	71,800	FD362 Henderson Fire Dist			77.21
Hilton Head, SC 29926	EAST-0912891 NRTH-1416186		Installment Fee			19.65
	DEED BOOK 2004 PG-17977					
PRIOR OWNER ON 3/01/2019	FULL MARKET VALUE	71,800				
Ryan Kristi B						
TOTAL TAX ---						654.96**
	DATE #1	01/31/20	DATE #2	03/31/20	DATE #3	05/29/20
	AMT DUE	237.97	AMT DUE	218.32	AMT DUE	218.32
97.15-2-1.2	15309 Snowshoe Rd 210 1 Family Res - WTRFNT		County Taxable	97.15-2-1.2		BILL360123 1,667.02
Ryan Kristi B	Belleville-Hend 223402	127,500	Town Wide			151.51
550 Colonial Dr	ACRES 0.55 BANK 550	226,000	FD362 Henderson Fire Dist			243.01
Hilton Head Island, SC 29926	EAST-0912920 NRTH-1416361		Installment Fee			61.85
	DEED BOOK 2004 PG-17984					
	FULL MARKET VALUE	226,000				
TOTAL TAX ---						2,061.54**
	DATE #1	01/31/20	DATE #2	03/31/20	DATE #3	05/29/20
	AMT DUE	749.03	AMT DUE	687.18	AMT DUE	687.18
97.15-2-1.3	15301 Snowshoe Rd 210 1 Family Res - WTRFNT		County Taxable	97.15-2-1.3		BILL360124 2,755.01
Larson Eric	Belleville-Hend 223402	148,000	Town Wide			250.40
15301 Snowshoe Rd	ACRES 1.00 BANK 810	373,500	FD362 Henderson Fire Dist			401.62
Henderson, NY 13650	EAST-0912759 NRTH-1416216		Installment Fee			102.21
	DEED BOOK 2015 PG-14335					
	FULL MARKET VALUE	373,500				
TOTAL TAX ---						3,407.03**
	DATE #1	01/31/20	DATE #2	03/31/20	DATE #3	05/29/20
	AMT DUE	1,237.90	AMT DUE	1,135.67	AMT DUE	1,135.67

STATE OF NEW YORK  
COUNTY - Jefferson  
TOWN - Henderson  
SWIS - 223600

2020 TOWN TAX ROLL  
TAXABLE SECTION OF THE ROLL - 1  
TAX MAP NUMBER SEQUENCE  
UNIFORM PERCENT OF VALUE IS 100.00

PAGE 32  
VALUATION DATE-JUL 01, 2018  
TAXABLE STATUS DATE-MAR 01, 2019

TAX MAP PARCEL NUMBER	PROPERTY LOCATION & CLASS	ASSESSMENT	EXEMPTION CODE	COUNTY	TOWN	TAX AMOUNT
CURRENT OWNERS NAME	SCHOOL DISTRICT	LAND	TAX DESCRIPTION			
CURRENT OWNERS ADDRESS	PARCEL SIZE/GRID COORD	TOTAL	SPECIAL DISTRICTS			
***** 97.15-2-2 *****						
15321	Snowshoe Rd					BILL360125
97.15-2-2	260 Seasonal res - WTRFNT		County Taxable	170,900		1,260.59
Geiger Trustee Richard D	Belleville-Hend 223402	85,800	Town Wide	170,900		114.57
Farina Trustee Cynthia R	FRNT 142.00 DPTH 72.00	170,900	FD362 Henderson Fire Dist	170,900	TO	183.77
6 Congress St	EAST-0913018 NRTH-1416473		Installment Fee			46.77
Trumansburg, NY 14886	DEED BOOK 2019 PG-18552					
	FULL MARKET VALUE	170,900				
PRIOR OWNER ON 3/01/2019						
Haun Jeffrey Z						
TOTAL TAX ---						1,558.93**
DATE #1	01/31/20	DATE #2	03/31/20	DATE #3	05/29/20	
AMT DUE	566.42	AMT DUE	519.64	AMT DUE	519.64	
***** 97.15-2-3 *****						
15318	Snowshoe Rd					BILL360126
97.15-2-3	260 Seasonal res - WTRFNT		County Taxable	186,300		1,374.19
Swan Co-Trustee Carolyn	Belleville-Hend 223402	112,900	Town Wide	186,300		124.90
Collado Co-Trustee Jennifer S	ACRES 0.54	186,300	FD362 Henderson Fire Dist	186,300	TO	200.33
818 Fox Hollow Dr	EAST-0913118 NRTH-1416414		Installment Fee			50.98
Hudson, NH 03051	DEED BOOK 2003 PG-8353					
	FULL MARKET VALUE	186,300				
TOTAL TAX ---						1,699.42**
DATE #1	01/31/20	DATE #2	03/31/20	DATE #3	05/29/20	
AMT DUE	617.46	AMT DUE	566.47	AMT DUE	566.47	
***** 97.15-2-4 *****						
15296	Snowshoe Rd					BILL360127
97.15-2-4	260 Seasonal res - WTRFNT		County Taxable	127,200		938.25
Henderson Harbor Trust	Belleville-Hend 223402	67,600	Town Wide	127,200		85.28
Roberts as Trustee Gloria	FRNT 40.00 DPTH 80.00	127,200	FD362 Henderson Fire Dist	127,200	TO	136.78
5804 Sutton Dr	EAST-0913160 NRTH-1416354		Installment Fee			34.81
Cicero, NY 13039	DEED BOOK 2016 PG-10470					
	FULL MARKET VALUE	127,200				
TOTAL TAX ---						1,160.31**
DATE #1	01/31/20	DATE #2	03/31/20	DATE #3	05/29/20	
AMT DUE	421.58	AMT DUE	386.77	AMT DUE	386.77	
***** 97.15-2-5 *****						
15290	Snowshoe Rd					BILL360128
97.15-2-5	260 Seasonal res - WTRFNT		County Taxable	165,300		1,219.29
Henderson Harbor Trust	Belleville-Hend 223402	103,100	Town Wide	165,300		110.82
Roberts as Trustee Gloria	ACRES 0.35	165,300	FD362 Henderson Fire Dist	165,300	TO	177.74
5804 Sutton Dr	EAST-0913106 NRTH-1416297		Installment Fee			45.24
Cicero, NY 13039	DEED BOOK 2016 PG-10470					
	FULL MARKET VALUE	165,300				
TOTAL TAX ---						1,507.85**
DATE #1	01/31/20	DATE #2	03/31/20	DATE #3	05/29/20	
AMT DUE	547.87	AMT DUE	502.61	AMT DUE	502.61	
*****						

STATE OF NEW YORK  
COUNTY - Jefferson  
TOWN - Henderson  
SWIS - 223600

2 0 2 0 T O W N T A X R O L L  
T A X A B L E SECTION OF THE ROLL - 1  
TAX MAP NUMBER SEQUENCE  
UNIFORM PERCENT OF VALUE IS 100.00

PAGE 33  
VALUATION DATE-JUL 01, 2018  
TAXABLE STATUS DATE-MAR 01, 2019

TAX MAP PARCEL NUMBER	PROPERTY LOCATION & CLASS	ASSESSMENT	EXEMPTION CODE	COUNTY	TOWN	TAX AMOUNT
CURRENT OWNERS NAME	SCHOOL DISTRICT	LAND	TAX DESCRIPTION			
CURRENT OWNERS ADDRESS	PARCEL SIZE/GRID COORD	TOTAL	SPECIAL DISTRICTS			
***** 97.15-2-6 *****						
15282	Snowshoe Rd					BILL360129
97.15-2-6	260 Seasonal res - WTRFNT		County Taxable	202,700		1,495.16
Smith Barry G	Belleville-Hend 223402	93,600	Town Wide	202,700		135.89
Golding Melaine S	Snowshoe Bay	202,700	School Relevy			1,963.14
PO Box 16	FRNT 80.00 DPTH 80.00		FD362 Henderson Fire Dist	202,700	TO	217.96
Belleville, NY 13611	EAST-0913198 NRTH-1416263		Installment Fee			114.36
	DEED BOOK 2010 PG-13635					
	FULL MARKET VALUE	202,700				
TOTAL TAX ---						3,812.15**
	DATE #1	01/31/20	DATE #2	03/31/20	DATE #3	05/29/20
	AMT DUE	1,385.09	AMT DUE	1,270.71	AMT DUE	1,270.71
***** 97.15-2-7.1 *****						
15276	Snowshoe Rd					BILL360130
97.15-2-7.1	260 Seasonal res - WTRFNT		County Taxable	224,500		1,655.96
Eastman Rosemary E	Belleville-Hend 223402	145,500	Town Wide	224,500		150.51
95c Salmon Brook Dr	ACRES 0.83	224,500	FD362 Henderson Fire Dist	224,500	TO	241.40
Glastonbury, CT 06033	EAST-0913133 NRTH-1416176		Installment Fee			61.44
	DEED BOOK 932 PG-00935					
	FULL MARKET VALUE	224,500				
TOTAL TAX ---						2,047.87**
	DATE #1	01/31/20	DATE #2	03/31/20	DATE #3	05/29/20
	AMT DUE	744.07	AMT DUE	682.62	AMT DUE	682.62
***** 97.15-2-7.32 *****						
15254	Snowshoe Rd					BILL360131
97.15-2-7.32	210 1 Family Res - WTRFNT		County Taxable	455,900		3,362.81
Owen Michael P	Belleville-Hend 223402	139,300	Town Wide	455,900		305.64
PO Box 405	FRNT 75.00 DPTH 207.00	455,900	School Relevy			4,415.38
Henderson, NY 13650	BANK 550		FD362 Henderson Fire Dist	455,900	TO	490.22
	EAST-0913195 NRTH-1416079		Installment Fee			257.22
	DEED BOOK 1081 PG-00335					
	FULL MARKET VALUE	455,900				
TOTAL TAX ---						8,574.05**
	DATE #1	01/31/20	DATE #2	03/31/20	DATE #3	05/29/20
	AMT DUE	3,115.25	AMT DUE	2,858.01	AMT DUE	2,858.01
***** 97.15-2-8 *****						
	Snowshoe Rd					BILL360132
97.15-2-8	311 Res vac land - WTRFNT		County Taxable	63,500		468.39
Bushnell Carol	Belleville-Hend 223402	63,500	Town Wide	63,500		42.57
19 S Park St	FRNT 60.00 DPTH 195.00	63,500	FD362 Henderson Fire Dist	63,500	TO	68.28
Adams, NY 13605	EAST-0913217 NRTH-1416009		Installment Fee			17.38
	FULL MARKET VALUE	63,500				
TOTAL TAX ---						579.24**
	DATE #1	01/31/20	DATE #2	03/31/20	DATE #3	05/29/20
	AMT DUE	210.46	AMT DUE	193.08	AMT DUE	193.08
*****						

STATE OF NEW YORK  
COUNTY - Jefferson  
TOWN - Henderson  
SWIS - 223600

2 0 2 0 T O W N T A X R O L L  
T A X A B L E SECTION OF THE ROLL - 1  
TAX MAP NUMBER SEQUENCE  
UNIFORM PERCENT OF VALUE IS 100.00

PAGE 34  
VALUATION DATE-JUL 01, 2018  
TAXABLE STATUS DATE-MAR 01, 2019

TAX MAP PARCEL NUMBER	PROPERTY LOCATION & CLASS	ASSESSMENT	EXEMPTION CODE	COUNTY	TOWN	TAX AMOUNT
CURRENT OWNERS NAME	SCHOOL DISTRICT	LAND	TAX DESCRIPTION			
CURRENT OWNERS ADDRESS	PARCEL SIZE/GRID COORD	TOTAL	SPECIAL DISTRICTS			
***** 97.15-2-9 *****						
15218	Snowshoe Rd					BILL360133
97.15-2-9	260 Seasonal res - WTRFNT		County Taxable	289,600		2,136.15
Eastman Trustee Donna E	Belleville-Hend 223402	190,800	Town Wide	289,600		194.15
Eastman Revocable Trust Donna	FRNT 131.00 DPTH 210.00	289,600	FD362 Henderson Fire Dist	289,600	TO	311.40
10514 NYS Rte 193	EAST-0913270 NRTH-1415923		Installment Fee			79.25
Ellisburg, NY 13636	DEED BOOK 2017 PG-19035					
	FULL MARKET VALUE	289,600				
TOTAL TAX ---						2,641.70**
	DATE #1	01/31/20	DATE #2	03/31/20	DATE #3	05/29/20
	AMT DUE	959.83	AMT DUE	880.56	AMT DUE	880.56
***** 97.15-2-10 *****						
15192	Snowshoe Rd					BILL360134
97.15-2-10	260 Seasonal res - WTRFNT		County Taxable	221,300		1,632.35
Kantak Rachel R	Belleville-Hend 223402	101,100	Town Wide	221,300		148.36
Kantak Christian T	FRNT 40.00 DPTH 240.00	221,300	FD362 Henderson Fire Dist	221,300	TO	237.96
3797 Doyle Rd	EAST-0913327 NRTH-1415854		Installment Fee			60.56
Baldwinsville, NY 13027	DEED BOOK 2016 PG-1329					
	FULL MARKET VALUE	221,300				
TOTAL TAX ---						2,018.67**
	DATE #1	01/31/20	DATE #2	03/31/20	DATE #3	05/29/20
	AMT DUE	733.45	AMT DUE	672.89	AMT DUE	672.89
***** 97.15-2-11 *****						
15188	Snowshoe Rd					BILL360135
97.15-2-11	260 Seasonal res - WTRFNT		County Taxable	195,000		1,438.36
Talamo Charles A	Belleville-Hend 223402	101,100	Town Wide	195,000		130.73
Talamo Susan K	FRNT 40.00 DPTH 240.00	195,000	FD362 Henderson Fire Dist	195,000	TO	209.68
384 W 5th St	EAST-0913354 NRTH-1415825		Installment Fee			53.36
Oswego, NY 13126	DEED BOOK 2003 PG-16305					
	FULL MARKET VALUE	195,000				
TOTAL TAX ---						1,778.77**
	DATE #1	01/31/20	DATE #2	03/31/20	DATE #3	05/29/20
	AMT DUE	646.29	AMT DUE	592.92	AMT DUE	592.92
***** 97.15-2-12 *****						
15184	Snowshoe Rd					BILL360136
97.15-2-12	210 1 Family Res - WTRFNT		County Taxable	301,800		2,226.14
Vashaw Trustee John A	Belleville-Hend 223402	124,700	Town Wide	301,800		202.33
Vashaw Irrevocable Trust	FRNT 56.00 DPTH 238.00	301,800	FD362 Henderson Fire Dist	301,800	TO	324.52
1266 Co Rte 53	EAST-0913379 NRTH-1415785		Installment Fee			82.59
Oswego, NY 13126	DEED BOOK 2018 PG-18693					
	FULL MARKET VALUE	301,800				
TOTAL TAX ---						2,752.99**
	DATE #1	01/31/20	DATE #2	03/31/20	DATE #3	05/29/20
	AMT DUE	1,000.26	AMT DUE	917.66	AMT DUE	917.66



TAX MAP PARCEL NUMBER	PROPERTY LOCATION & CLASS	ASSESSMENT	EXEMPTION CODE	COUNTY	TOWN	TAX AMOUNT
CURRENT OWNERS NAME	SCHOOL DISTRICT	LAND	TAX DESCRIPTION			
CURRENT OWNERS ADDRESS	PARCEL SIZE/GRID COORD	TOTAL	SPECIAL DISTRICTS			
***** 97.15-2-13 *****						
15178 Snowshoe Rd						BILL360137
97.15-2-13	210 1 Family Res - WTRFNT		County Taxable	326,100		2,405.38
McGraw Robert J	Belleville-Hend 223402	194,500	Town Wide	326,100		218.62
55 Chippenham Dr	FRNT 131.00 DPTH 257.00	326,100	FD362 Henderson Fire Dist	326,100	TO	350.65
Penfield, NY 14526	EAST-0913428 NRTH-1415708		Installment Fee			89.24
	DEED BOOK 1789 PG-20					
	FULL MARKET VALUE	326,100				
TOTAL TAX ---						2,974.65**
	DATE #1	01/31/20	DATE #2	03/31/20	DATE #3	05/29/20
	AMT DUE	1,080.79	AMT DUE	991.55	AMT DUE	991.55
***** 97.15-2-14 *****						
15170 Snowshoe Rd						BILL360138
97.15-2-14	260 Seasonal res - WTRFNT		County Taxable	174,900		1,290.10
Ventiquattro Thomas M II	Belleville-Hend 223402	123,300	Town Wide	174,900		117.25
Ventiquattro Patricia A	FRNT 55.00 DPTH 235.00	174,900	FD362 Henderson Fire Dist	174,900	TO	188.07
136 Fleury Rd	EAST-0913478 NRTH-1415627		Installment Fee			47.86
Burke, NY 12917	DEED BOOK 2018 PG-12490					
	FULL MARKET VALUE	174,900				
TOTAL TAX ---						1,595.42**
	DATE #1	01/31/20	DATE #2	03/31/20	DATE #3	05/29/20
	AMT DUE	579.68	AMT DUE	531.80	AMT DUE	531.80
***** 97.15-2-15 *****						
15144 Snowshoe Rd						BILL360139
97.15-2-15	260 Seasonal res - WTRFNT		County Taxable	182,500		1,346.16
Ventiquattro Thomas M II	Belleville-Hend 223402	124,600	Town Wide	182,500		122.35
Ventiquattro Patricia A	FRNT 56.00 DPTH 229.00	182,500	FD362 Henderson Fire Dist	182,500	TO	196.24
136 Fleury Rd	EAST-0913514 NRTH-1415581		Installment Fee			49.94
Burke, NY 12917	DEED BOOK 2018 PG-12490					
	FULL MARKET VALUE	182,500				
TOTAL TAX ---						1,664.75**
	DATE #1	01/31/20	DATE #2	03/31/20	DATE #3	05/29/20
	AMT DUE	604.87	AMT DUE	554.91	AMT DUE	554.91
***** 97.15-2-16 *****						
15126 Snowshoe Rd						BILL360140
97.15-2-16	210 1 Family Res - WTRFNT		County Taxable	295,300		2,178.19
Mathews-Fox Jeanne M	Belleville-Hend 223402	153,300	Town Wide	295,300		197.97
Fox Eric J	FRNT 95.00 DPTH 240.00	295,300	FD362 Henderson Fire Dist	295,300	TO	317.53
6 Academy Grn	EAST-0913564 NRTH-1415526		Installment Fee			80.81
Marcellus, NY 13108	DEED BOOK 2012 PG-12722					
	FULL MARKET VALUE	295,300				
TOTAL TAX ---						2,693.69**
	DATE #1	01/31/20	DATE #2	03/31/20	DATE #3	05/29/20
	AMT DUE	978.72	AMT DUE	897.89	AMT DUE	897.89

STATE OF NEW YORK  
COUNTY - Jefferson  
TOWN - Henderson  
SWIS - 223600

2020 TOWN TAX ROLL  
TAXABLE SECTION OF THE ROLL - 1  
TAX MAP NUMBER SEQUENCE  
UNIFORM PERCENT OF VALUE IS 100.00

PAGE 36  
VALUATION DATE-JUL 01, 2018  
TAXABLE STATUS DATE-MAR 01, 2019

TAX MAP PARCEL NUMBER	PROPERTY LOCATION & CLASS	ASSESSMENT	EXEMPTION CODE	COUNTY	TOWN	TAX AMOUNT
CURRENT OWNERS NAME	SCHOOL DISTRICT	LAND	TAX DESCRIPTION			
CURRENT OWNERS ADDRESS	PARCEL SIZE/GRID COORD	TOTAL	SPECIAL DISTRICTS			
***** 97.15-2-17 *****						
15118/122	Snowshoe Rd					BILL360141
97.15-2-17	260 Seasonal res - WTRFNT		County Taxable	184,700		1,362.38
Pogue Sean P	Belleville-Hend 223402	118,000	Town Wide	184,700		123.82
Pogue Donna J	G S Hovey 16	184,700	FD362 Henderson Fire Dist	184,700	TO	198.60
13823 W Barre Rd	FRNT 48.00 DPTH 270.00		Installment Fee			50.54
Albion, NY 14411	EAST-0913608 NRTH-1415470					
	DEED BOOK 1813 PG-26					
	FULL MARKET VALUE	184,700				
TOTAL TAX ---						1,684.80**
	DATE #1	01/31/20	DATE #2	03/31/20	DATE #3	05/29/20
	AMT DUE	612.14	AMT DUE	561.60	AMT DUE	561.60
***** 97.15-2-18 *****						
E of Snowshoe Rd						
97.15-2-18	312 Vac w/imprv - WTRFNT		County Taxable	44,600		328.98
Pogue Donna Jean	Belleville-Hend 223402	39,300	Town Wide	44,600		29.90
Mackey Karen Leigh	Bruce R Palmer LU	44,600	FD362 Henderson Fire Dist	44,600	TO	47.96
c/o Bruce Palmer	Part Gs Hovey 15		Installment Fee			12.21
185 Spring Tree Ln	FRNT 40.00 DPTH 27.00					
Rochester, NY 14612	EAST-0913750 NRTH-1415539					
	DEED BOOK 2018 PG-2782					
	FULL MARKET VALUE	44,600				
TOTAL TAX ---						406.84**
	DATE #1	01/31/20	DATE #2	03/31/20	DATE #3	05/29/20
	AMT DUE	147.83	AMT DUE	135.61	AMT DUE	135.61
***** 97.15-2-19 *****						
7131 Little Rochester Ln						
97.15-2-19	260 Seasonal res		County Taxable	62,200		458.80
Pogue Properties LLC	Belleville-Hend 223402	20,400	Town Wide	62,200		41.70
263 Zuber Rd	FRNT 24.00 DPTH 120.00	62,200	FD362 Henderson Fire Dist	62,200	TO	66.88
Rochester, NY 14622	EAST-0913707 NRTH-1415476		Installment Fee			17.02
	DEED BOOK 2018 PG-9809					
	FULL MARKET VALUE	62,200				
TOTAL TAX ---						567.38**
	DATE #1	01/31/20	DATE #2	03/31/20	DATE #3	05/29/20
	AMT DUE	206.16	AMT DUE	189.12	AMT DUE	189.12
***** 97.15-2-20 *****						
7123 Little Rochester Ln						
97.15-2-20	260 Seasonal res		County Taxable	125,500		925.71
Pogue Sean P	Belleville-Hend 223402	20,400	Town Wide	125,500		84.14
Pogue Donna J	Pt Gs Hovey 15	125,500	FD362 Henderson Fire Dist	125,500	TO	134.95
185 Springtree Ln	FRNT 24.00 DPTH 120.00		Installment Fee			34.34
Rochester, NY 14612-2819	EAST-0913688 NRTH-1415492					
	FULL MARKET VALUE	125,500				
TOTAL TAX ---						1,144.80**
	DATE #1	01/31/20	DATE #2	03/31/20	DATE #3	05/29/20
	AMT DUE	415.94	AMT DUE	381.60	AMT DUE	381.60
*****						

STATE OF NEW YORK  
COUNTY - Jefferson  
TOWN - Henderson  
SWIS - 223600

2020 TOWN TAX ROLL  
TAXABLE SECTION OF THE ROLL - 1  
TAX MAP NUMBER SEQUENCE  
UNIFORM PERCENT OF VALUE IS 100.00

PAGE 37  
VALUATION DATE-JUL 01, 2018  
TAXABLE STATUS DATE-MAR 01, 2019

TAX MAP PARCEL NUMBER	PROPERTY LOCATION & CLASS	ASSESSMENT	EXEMPTION CODE	COUNTY	TOWN	TAX AMOUNT
CURRENT OWNERS NAME	SCHOOL DISTRICT	LAND	TAX DESCRIPTION			
CURRENT OWNERS ADDRESS	PARCEL SIZE/GRID COORD	TOTAL	SPECIAL DISTRICTS			
***** 97.15-2-21 *****						
7115 Little Rochester Ln						BILL360145
97.15-2-21	260 Seasonal res		County Taxable	102,100		753.11
Derbini Family Real EstateTrst	Belleville-Hend 223402	19,200	Town Wide	102,100		68.45
450 Tanton Way Apt B	Pt Gs Hovey 15/Ne Of	102,100	FD362 Henderson Fire Dist	102,100	TO	109.79
Webster, NY 14580	Snowshoe Rd		Installment Fee			27.94
	FRNT 57.00 DPTH 60.00					
	EAST-0913636 NRTH-1415422					
	DEED BOOK 2012 PG-14006					
	FULL MARKET VALUE	102,100				
TOTAL TAX ---						931.35**
	DATE #1	01/31/20	DATE #2	03/31/20	DATE #3	05/29/20
	AMT DUE	338.39	AMT DUE	310.45	AMT DUE	310.45
***** 97.15-2-22 *****						
7107 Little Rochester Ln						BILL360146
97.15-2-22	260 Seasonal res		County Taxable	87,900		648.37
Pogue Donna Jean	Belleville-Hend 223402	20,100	Town Wide	87,900		58.93
Mackey Karen Leigh	Bruce R Palmer LU	87,900	FD362 Henderson Fire Dist	87,900	TO	94.52
c/o Bruce Palmer	Pt Gs Hovey 15		Installment Fee			24.05
185 Spring Tree Ln	FRNT 61.00 DPTH 60.00					
Rochester, NY 14612	EAST-0913597 NRTH-1415378					
	DEED BOOK 2018 PG-2782					
	FULL MARKET VALUE	87,900				
TOTAL TAX ---						801.82**
	DATE #1	01/31/20	DATE #2	03/31/20	DATE #3	05/29/20
	AMT DUE	291.33	AMT DUE	267.27	AMT DUE	267.27
***** 97.15-2-23 *****						
Snowshoe Rd						BILL360147
97.15-2-23	311 Res vac land		County Taxable	7,900		58.27
Pogue Donna Jean	Belleville-Hend 223402	7,900	Town Wide	7,900		5.30
Mackey Karen Leigh	Bruce R Palmer LU	7,900	FD362 Henderson Fire Dist	7,900	TO	8.49
c/o Bruce Palmer	Part Gs Hovey 15		Installment Fee			2.16
185 Spring Tree Ln	FRNT 66.00 DPTH 33.00					
Rochester, NY 14612	EAST-0913567 NRTH-1415342					
	DEED BOOK 2018 PG-2782					
	FULL MARKET VALUE	7,900				
TOTAL TAX ---						72.06**
	DATE #1	01/31/20	DATE #2	03/31/20	DATE #3	05/29/20
	AMT DUE	26.18	AMT DUE	24.02	AMT DUE	24.02
***** 97.15-2-24 *****						
7141 Mcgraw Dr						BILL360148
97.15-2-24	260 Seasonal res - WTRFNT		County Taxable	133,100		981.77
Burger Michael R	Belleville-Hend 223402	75,200	Town Wide	133,100		89.23
Burger Kristina M	Pt Of Gs Hovey 14	133,100	FD362 Henderson Fire Dist	133,100	TO	143.12
12771 Bishop St	38' Snowshoe Bay		Installment Fee			36.42
Adams, NY 13605	ACRES 0.27					
	EAST-0913701 NRTH-1415423					
	DEED BOOK 2014 PG-17586					
	FULL MARKET VALUE	133,100				
TOTAL TAX ---						1,214.12**
	DATE #1	01/31/20	DATE #2	03/31/20	DATE #3	05/29/20

AMT DUE

441.14

AMT DUE

404.70

AMT DUE

404.70

\*\*\*\*\*

STATE OF NEW YORK  
COUNTY - Jefferson  
TOWN - Henderson  
SWIS - 223600

2020 TOWN TAX ROLL  
TAXABLE SECTION OF THE ROLL - 1  
TAX MAP NUMBER SEQUENCE  
UNIFORM PERCENT OF VALUE IS 100.00

PAGE 38  
VALUATION DATE-JUL 01, 2018  
TAXABLE STATUS DATE-MAR 01, 2019

TAX MAP PARCEL NUMBER	PROPERTY LOCATION & CLASS	ASSESSMENT	EXEMPTION CODE	COUNTY	TOWN	TAX AMOUNT
CURRENT OWNERS NAME	SCHOOL DISTRICT	LAND	TAX DESCRIPTION			
CURRENT OWNERS ADDRESS	PARCEL SIZE/GRID COORD	TOTAL	SPECIAL DISTRICTS			
***** 97.15-2-24.-201 *****						
97.15-2-24.-201	Snowshoe Bay					BILL360149
Burger Michael R	312 Vac w/imprv - WTRFNT		County Taxable	10,300		75.97
Burger Kristina M	Belleville-Hend 223402	5,000	Town Wide	10,300		6.91
12771 Bishop St	Wly 1/2 Boathouse	10,300	FD362 Henderson Fire Dist	10,300	TO	11.08
Adams, NY 13605	12 X 30 For Boathouse		Installment Fee			2.82
	DEED BOOK 2014 PG-17586					
	FULL MARKET VALUE	10,300				
TOTAL TAX ---						93.96**
	DATE #1	01/31/20	DATE #2	03/31/20	DATE #3	05/29/20
	AMT DUE	34.14	AMT DUE	31.32	AMT DUE	31.32
***** 97.15-2-27 *****						
97.15-2-27	7102 Mcgraw Dr					BILL360150
Wendell William E	260 Seasonal res		County Taxable	96,200		709.59
Wendell Mary Jane	Belleville-Hend 223402	14,000	Town Wide	96,200		64.49
5196 Anacostia Dr	Pt Of Gs Hovey 14	96,200	FD362 Henderson Fire Dist	96,200	TO	103.44
Plainfield, IN 46168	FRNT 24.00 DPTH 110.00		Installment Fee			26.33
	EAST-0913635 NRTH-1415314					
	DEED BOOK 935 PG-00951					
	FULL MARKET VALUE	96,200				
TOTAL TAX ---						877.52**
	DATE #1	01/31/20	DATE #2	03/31/20	DATE #3	05/29/20
	AMT DUE	318.85	AMT DUE	292.50	AMT DUE	292.50
***** 97.15-2-28 *****						
97.15-2-28	7110 Mcgraw Dr					BILL360151
Mackey Karen Leigh	260 Seasonal res		County Taxable	65,200		480.93
137 Chesterton Rd	Belleville-Hend 223402	11,300	Town Wide	65,200		43.71
Rochester, NY 14626	Pt Of Gs Hovey 14	65,200	FD362 Henderson Fire Dist	65,200	TO	70.11
	FRNT 21.00 DPTH 89.00		Installment Fee			17.84
	EAST-0913703 NRTH-1415391					
	DEED BOOK 2012 PG-416					
	FULL MARKET VALUE	65,200				
TOTAL TAX ---						594.75**
	DATE #1	01/31/20	DATE #2	03/31/20	DATE #3	05/29/20
	AMT DUE	216.09	AMT DUE	198.25	AMT DUE	198.25
***** 97.15-2-29 *****						
97.15-2-29	7142 McGraw Dr					BILL360152
Burger Michael R	260 Seasonal res		County Taxable	64,300		474.29
Burger Kristina M	Belleville-Hend 223402	15,800	Town Wide	64,300		43.11
12771 Bishop St	Pt Of Gs Hovey 14	64,300	FD362 Henderson Fire Dist	64,300	TO	69.14
Adams, NY 13605	FRNT 21.00 DPTH 89.00		Installment Fee			17.60
	EAST-0913761 NRTH-1415457					
	DEED BOOK 2014 PG-17586					
	FULL MARKET VALUE	64,300				
TOTAL TAX ---						586.54**
	DATE #1	01/31/20	DATE #2	03/31/20	DATE #3	05/29/20
	AMT DUE	213.12	AMT DUE	195.51	AMT DUE	195.51

STATE OF NEW YORK  
COUNTY - Jefferson  
TOWN - Henderson  
SWIS - 223600

2020 TOWN TAX ROLL  
TAXABLE SECTION OF THE ROLL - 1  
TAX MAP NUMBER SEQUENCE  
UNIFORM PERCENT OF VALUE IS 100.00

PAGE 39  
VALUATION DATE-JUL 01, 2018  
TAXABLE STATUS DATE-MAR 01, 2019

TAX MAP PARCEL NUMBER	PROPERTY LOCATION & CLASS	ASSESSMENT	EXEMPTION CODE	COUNTY	TOWN	TAX AMOUNT
CURRENT OWNERS NAME	SCHOOL DISTRICT	LAND	TAX DESCRIPTION			
CURRENT OWNERS ADDRESS	PARCEL SIZE/GRID COORD	TOTAL	SPECIAL DISTRICTS			
***** 97.15-2-30 *****						
7163	Williams Dr					BILL360153
97.15-2-30	210 1 Family Res - WTRFNT		County Taxable	196,200		1,447.21
Burger Michael R	Belleville-Hend 223402	72,800	Town Wide	196,200		131.53
Burger Kristina M	Pt Of Gs Hovey 13	196,200	FD362 Henderson Fire Dist	196,200	TO	210.97
12771 Bishop St	FRNT 30.00 DPTH 148.00		Installment Fee			53.69
Adams, NY 13605	EAST-0913804 NRTH-1415457					
	DEED BOOK 2013 PG-15766					
	FULL MARKET VALUE	196,200				
TOTAL TAX ---						1,789.71**
	DATE #1	01/31/20	DATE #2	03/31/20	DATE #3	05/29/20
	AMT DUE	650.26	AMT DUE	596.57	AMT DUE	596.57
***** 97.15-2-31 *****						
7163	Williams Dr					BILL360154
97.15-2-31	312 Vac w/imprv - WTRFNT		County Taxable	21,400		157.85
Graff Jack L	Belleville-Hend 223402	18,100	Town Wide	21,400		14.35
Graff Jeanette R	Part Gs Hovey 13	21,400	FD362 Henderson Fire Dist	21,400	TO	23.01
401 Whig Hill Rd	FRNT 15.00 DPTH 30.00		Installment Fee			5.86
West Monroe, NY 13167	EAST-0913860 NRTH-1415493					
	DEED BOOK 1721 PG-222					
	FULL MARKET VALUE	21,400				
TOTAL TAX ---						195.21**
	DATE #1	01/31/20	DATE #2	03/31/20	DATE #3	05/29/20
	AMT DUE	70.93	AMT DUE	65.07	AMT DUE	65.07
***** 97.15-2-32 *****						
7131	Williams Dr					BILL360155
97.15-2-32	210 1 Family Res		County Taxable	120,900		891.78
Graff Jack L	Belleville-Hend 223402	23,300	Town Wide	120,900		81.05
Graff Jeanette R	Pt Of Gs Hovey	120,900	FD362 Henderson Fire Dist	120,900	TO	130.00
401 Whig Hill Rd	Lf Us Fm & Je Williams		Installment Fee			33.08
West Monroe, NY 13167	FRNT 55.00 DPTH 89.00					
	EAST-0913733 NRTH-1415364					
	DEED BOOK 1721 PG-222					
	FULL MARKET VALUE	120,900				
TOTAL TAX ---						1,102.83**
	DATE #1	01/31/20	DATE #2	03/31/20	DATE #3	05/29/20
	AMT DUE	400.69	AMT DUE	367.61	AMT DUE	367.61
***** 97.15-2-33 *****						
7140	Williams Dr					BILL360156
97.15-2-33	260 Seasonal res - WTRFNT		County Taxable	235,300		1,735.62
Williams Frederic	Belleville-Hend 223402	149,900	Town Wide	235,300		157.75
Williams Jean	Pt Of Gs Hovey	235,300	FD362 Henderson Fire Dist	235,300	TO	253.01
3 Arbutus Ct	FRNT 96.00 DPTH 360.00		Installment Fee			64.39
Marlton, NJ 08053	EAST-0913772 NRTH-1415339					
	FULL MARKET VALUE	235,300				
TOTAL TAX ---						2,146.38**
	DATE #1	01/31/20	DATE #2	03/31/20	DATE #3	05/29/20
	AMT DUE	779.85	AMT DUE	715.46	AMT DUE	715.46

STATE OF NEW YORK  
COUNTY - Jefferson  
TOWN - Henderson  
SWIS - 223600

2020 TOWN TAX ROLL  
TAXABLE SECTION OF THE ROLL - 1  
TAX MAP NUMBER SEQUENCE  
UNIFORM PERCENT OF VALUE IS 100.00

PAGE 40  
VALUATION DATE-JUL 01, 2018  
TAXABLE STATUS DATE-MAR 01, 2019

TAX MAP PARCEL NUMBER	PROPERTY LOCATION & CLASS	ASSESSMENT	EXEMPTION CODE	COUNTY	TOWN	TAX AMOUNT
CURRENT OWNERS NAME	SCHOOL DISTRICT	LAND	TAX DESCRIPTION			
CURRENT OWNERS ADDRESS	PARCEL SIZE/GRID COORD	TOTAL	SPECIAL DISTRICTS			
***** 97.15-2-34 *****						
7120 Williams Dr						BILL360157
97.15-2-34	260 Seasonal res		County Taxable	92,200		680.09
Pursell Lester B	Belleville-Hend 223402	28,300	Town Wide	92,200		61.81
Pursell Jeanne	Pt Gs Hovey 18&11	92,200	FD362 Henderson Fire Dist	92,200	TO	99.14
4917 Emerson Rd	FRNT 55.00 DPTH 132.00		Installment Fee			25.23
Canandaigua, NY 14424	EAST-0913734 NRTH-1415219					
	DEED BOOK 1839 PG-44					
	FULL MARKET VALUE	92,200				
TOTAL TAX ---						841.04**
	DATE #1	01/31/20	DATE #2	03/31/20	DATE #3	05/29/20
	AMT DUE	305.59	AMT DUE	280.34	AMT DUE	280.34
***** 97.15-2-35 *****						
7130 Williams Dr						BILL360158
97.15-2-35	260 Seasonal res		County Taxable	95,900		707.38
Lyman David	Belleville-Hend 223402	23,400	Town Wide	95,900		64.29
Gatley Susan	Pt Of Gs Hovey	95,900	FD362 Henderson Fire Dist	95,900	TO	103.12
c/o Arthur & Ruth Lyman	Lf Us AW & R Lyman		Installment Fee			26.24
8705 S Dopp Hill Rd	FRNT 55.00 DPTH 90.00					
Holland Patent, NY 13354	EAST-0913806 NRTH-1415300					
	DEED BOOK 2008 PG-5322					
PRIOR OWNER ON 3/01/2019	FULL MARKET VALUE	95,900				
Lyman David						
TOTAL TAX ---						874.79**
	DATE #1	01/31/20	DATE #2	03/31/20	DATE #3	05/29/20
	AMT DUE	317.85	AMT DUE	291.59	AMT DUE	291.59
***** 97.15-2-36 *****						
N of Snowshoe Rd						BILL360159
97.15-2-36	312 Vac w/imprv - WTRFNT		County Taxable	37,800		278.82
Lyman David	Belleville-Hend 223402	30,300	Town Wide	37,800		25.34
Gatley Susan	Part Gs Hovey	37,800	FD362 Henderson Fire Dist	37,800	TO	40.65
c/o Arthur & Ruth Lyman	Lf Us AW & R Lyman		Installment Fee			10.34
8705 S Dopp Hill Rd	FRNT 25.00 DPTH 34.00					
Holland Patent, NY 13354	EAST-0913899 NRTH-1415428					
	DEED BOOK 2008 PG-5322					
PRIOR OWNER ON 3/01/2019	FULL MARKET VALUE	37,800				
Lyman David						
TOTAL TAX ---						344.81**
	DATE #1	01/31/20	DATE #2	03/31/20	DATE #3	05/29/20
	AMT DUE	125.29	AMT DUE	114.93	AMT DUE	114.93
*****						

STATE OF NEW YORK  
COUNTY - Jefferson  
TOWN - Henderson  
SWIS - 223600

2020 TOWN TAX ROLL  
TAXABLE SECTION OF THE ROLL - 1  
TAX MAP NUMBER SEQUENCE  
UNIFORM PERCENT OF VALUE IS 100.00

PAGE 41  
VALUATION DATE-JUL 01, 2018  
TAXABLE STATUS DATE-MAR 01, 2019

TAX MAP PARCEL NUMBER	PROPERTY LOCATION & CLASS	ASSESSMENT	EXEMPTION CODE	COUNTY	TOWN	TAX AMOUNT
CURRENT OWNERS NAME	SCHOOL DISTRICT	LAND	TAX DESCRIPTION			
CURRENT OWNERS ADDRESS	PARCEL SIZE/GRID COORD	TOTAL	SPECIAL DISTRICTS			
***** 97.15-2-37 *****						
97.15-2-37	N of Snowshoe Rd					BILL360160
Pursell Lester B	312 Vac w/imprv - WTRFNT		County Taxable	26,000		191.78
Pursell Jeanne	Belleville-Hend 223402	18,700	Town Wide	26,000		17.43
4917 Emerson Rd	Part Gs Hovey 11	26,000	FD362 Henderson Fire Dist	26,000	TO	27.96
Canandaigua, NY 14424	FRNT 15.00 DPTH 32.00		Installment Fee			7.12
	EAST-0913914 NRTH-1415412					
	DEED BOOK 1839 PG-44					
	FULL MARKET VALUE	26,000				
TOTAL TAX ---						237.17**
	DATE #1	01/31/20	DATE #2	03/31/20	DATE #3	05/29/20
	AMT DUE	86.19	AMT DUE	79.05	AMT DUE	79.05
***** 97.15-2-38 *****						
97.15-2-38	15062 Snowshoe Rd					BILL360161
Gearing Daniel	260 Seasonal res - WTRFNT		County Taxable	197,400		1,456.06
Gearing Donald	Belleville-Hend 223402	98,500	Town Wide	197,400		132.34
1868 Spencerport Rd	Pt Of Gs Hovey	197,400	FD362 Henderson Fire Dist	197,400	TO	212.26
Rochester, NY 14606	FRNT 70.00 DPTH 115.00		Installment Fee			54.02
	EAST-0913927 NRTH-1415342					
	DEED BOOK 1753 PG-335					
	FULL MARKET VALUE	197,400				
TOTAL TAX ---						1,800.66**
	DATE #1	01/31/20	DATE #2	03/31/20	DATE #3	05/29/20
	AMT DUE	654.24	AMT DUE	600.22	AMT DUE	600.22
***** 97.15-2-39 *****						
97.15-2-39	15060 Snowshoe Rd					BILL360162
Distler Scott Clifford	260 Seasonal res		County Taxable	101,300		747.21
351 Estall Rd	Belleville-Hend 223402	38,100	Town Wide	101,300		67.91
Rochester, NY 14616	Pt Of Gs Hovey	101,300	FD362 Henderson Fire Dist	101,300	TO	108.93
	Lf Us P M Distler		Installment Fee			27.72
	FRNT 70.00 DPTH 231.00					
	EAST-0913816 NRTH-1415217					
	DEED BOOK 1781 PG-27					
	FULL MARKET VALUE	101,300				
TOTAL TAX ---						924.05**
	DATE #1	01/31/20	DATE #2	03/31/20	DATE #3	05/29/20
	AMT DUE	335.75	AMT DUE	308.01	AMT DUE	308.01
***** 97.15-2-40 *****						
97.15-2-40	15054-058 Snowshoe Rd					BILL360163
Breitung Salzer Association	260 Seasonal res - WTRFNT		County Taxable	319,500		2,356.70
58 Mountain Ash Dr	Belleville-Hend 223402	146,400	Town Wide	319,500		214.20
Rochester, NY 14615	Gs Hovey 9 & 20	319,500	FD362 Henderson Fire Dist	319,500	TO	343.55
	LF Us JC & MK Breitung		Installment Fee			87.43
	FRNT 70.00 DPTH 341.00					
	EAST-0913903 NRTH-1415209					
	DEED BOOK 2010 PG-16517					
	FULL MARKET VALUE	319,500				
TOTAL TAX ---						2,914.45**
	DATE #1	01/31/20	DATE #2	03/31/20	DATE #3	05/29/20
	AMT DUE	1,058.92	AMT DUE	971.48	AMT DUE	971.48
*****						



STATE OF NEW YORK  
COUNTY - Jefferson  
TOWN - Henderson  
SWIS - 223600

2 0 2 0 T O W N T A X R O L L  
T A X A B L E SECTION OF THE ROLL - 1  
TAX MAP NUMBER SEQUENCE  
UNIFORM PERCENT OF VALUE IS 100.00

PAGE 42  
VALUATION DATE-JUL 01, 2018  
TAXABLE STATUS DATE-MAR 01, 2019

TAX MAP PARCEL NUMBER	PROPERTY LOCATION & CLASS	ASSESSMENT	EXEMPTION CODE	COUNTY	TOWN	TAX AMOUNT
CURRENT OWNERS NAME	SCHOOL DISTRICT	LAND	TAX DESCRIPTION			
CURRENT OWNERS ADDRESS	PARCEL SIZE/GRID COORD	TOTAL	SPECIAL DISTRICTS			
***** 97.15-2-41 *****						
97.15-2-41	Snowshoe Rd					BILL360164
Gearing Harriet L	311 Res vac land		County Taxable	7,800		57.53
Scott Payne R	Belleville-Hend 223402	7,800	Town Wide	7,800		5.23
512 Titus Rd	Po Gs Hovey 21	7,800	School Relevy			75.53
Lambertville, NJ 08530	FRNT 50.00 DPTH 130.00		FD362 Henderson Fire Dist	7,800	TO	8.39
	EAST-0913879 NRTH-1415094		Installment Fee			4.40
	FULL MARKET VALUE	7,800				
TOTAL TAX ---						146.68**
	DATE #1	01/31/20	DATE #2	03/31/20	DATE #3	05/29/20
	AMT DUE	53.30	AMT DUE	48.89	AMT DUE	48.89
***** 97.15-2-42 *****						
97.15-2-42	15042 Snowshoe Rd					BILL360165
Gearing Marion H	260 Seasonal res		County Taxable	63,700		469.86
75 Mitchell Rd	Belleville-Hend 223402	24,500	Town Wide	63,700		42.71
Rochester, NY 14626	Pt Of Gs Hovey	63,700	FD362 Henderson Fire Dist	63,700	TO	68.50
	FRNT 50.00 DPTH 110.00		Installment Fee			17.43
	EAST-0913959 NRTH-1415184					
	FULL MARKET VALUE	63,700				
TOTAL TAX ---						581.07**
	DATE #1	01/31/20	DATE #2	03/31/20	DATE #3	05/29/20
	AMT DUE	211.12	AMT DUE	193.69	AMT DUE	193.69
***** 97.15-2-43 *****						
97.15-2-43	15048 Snowshoe Rd					BILL360166
Payne Scott R	260 Seasonal res - WTRFNT		County Taxable	115,300		850.48
Payne Jonathan V	Belleville-Hend 223402	8,400	Town Wide	115,300		77.30
c/o Gary & Virginia Payne	Po Gs Hovey 8	115,300	FD362 Henderson Fire Dist	115,300	TO	123.98
158 Heritage Cir	Payne Gary & Virginia-LF		Installment Fee			31.55
Rochester, NY 14615	FRNT 50.00 DPTH 94.00					
	EAST-0914027 NRTH-1415260					
	DEED BOOK 2011 PG-12562					
	FULL MARKET VALUE	115,300				
TOTAL TAX ---						1,051.76**
	DATE #1	01/31/20	DATE #2	03/31/20	DATE #3	05/29/20
	AMT DUE	382.15	AMT DUE	350.58	AMT DUE	350.58
***** 97.15-2-44 *****						
97.15-2-44	15040 Snowshoe Rd					BILL360167
Procopio Trustee Joseph J	210 1 Family Res - WTRFNT		County Taxable	311,700		2,299.16
Procopio Trustee Linda S	Belleville-Hend 223402	136,500	Town Wide	311,700		208.97
7607 Merle Rd	Gs Hovey 7 22	311,700	FD362 Henderson Fire Dist	311,700	TO	335.17
Baldwinsville, NY 13027	Lynch M Lf-Us		Installment Fee			85.30
	FRNT 70.00 DPTH 335.00					
	EAST-0913987 NRTH-1415130					
	DEED BOOK 2013 PG-13485					
	FULL MARKET VALUE	311,700				
TOTAL TAX ---						2,843.30**
	DATE #1	01/31/20	DATE #2	03/31/20	DATE #3	05/29/20
	AMT DUE	1,033.08	AMT DUE	947.76	AMT DUE	947.76

STATE OF NEW YORK  
COUNTY - Jefferson  
TOWN - Henderson  
SWIS - 223600

2020 TOWN TAX ROLL  
TAXABLE SECTION OF THE ROLL - 1  
TAX MAP NUMBER SEQUENCE  
UNIFORM PERCENT OF VALUE IS 100.00

PAGE 43  
VALUATION DATE-JUL 01, 2018  
TAXABLE STATUS DATE-MAR 01, 2019

TAX MAP PARCEL NUMBER	PROPERTY LOCATION & CLASS	ASSESSMENT	EXEMPTION CODE	COUNTY	TOWN	TAX AMOUNT
CURRENT OWNERS NAME	SCHOOL DISTRICT	LAND	TAX DESCRIPTION			
CURRENT OWNERS ADDRESS	PARCEL SIZE/GRID COORD	TOTAL	SPECIAL DISTRICTS			
***** 97.15-2-45 *****						
15018/030	Snowshoe Rd					BILL360168
97.15-2-45	210 1 Family Res - WTRFNT		County Taxable	603,400		4,450.80
Brown Terry L	Belleville-Hend 223402	169,500	Town Wide	603,400		404.53
Brown Dianne M	Gs Hovey 5,6,23,29	603,400	FD362 Henderson Fire Dist	603,400	TO	648.83
PO Box 206	FRNT 107.00 DPTH 296.00		Installment Fee			165.12
Fayetteville, NY 13066	EAST-0914036 NRTH-1415100					
	DEED BOOK 2008 PG-16116					
	FULL MARKET VALUE	603,400				
TOTAL TAX ---						5,504.16**
	DATE #1	01/31/20	DATE #2	03/31/20	DATE #3	05/29/20
	AMT DUE	1,999.84	AMT DUE	1,834.72	AMT DUE	1,834.72
***** 97.15-2-47 *****						
15010	Snowshoe Rd					BILL360169
97.15-2-47	260 Seasonal res - WTRFNT		County Taxable	238,500		1,759.22
Sippel Thomas J	Belleville-Hend 223402	116,300	Town Wide	238,500		159.89
Sippel Geraldine D	Gs Hovey 4	238,500	FD362 Henderson Fire Dist	238,500	TO	256.45
1392 Penfield Ctr Rd	FRNT 50.00 DPTH 335.00		Installment Fee			65.27
Penfield, NY 14526	EAST-0914136 NRTH-1415057					
	DEED BOOK 1047 PG-00330					
	FULL MARKET VALUE	238,500				
TOTAL TAX ---						2,175.56**
	DATE #1	01/31/20	DATE #2	03/31/20	DATE #3	05/29/20
	AMT DUE	790.47	AMT DUE	725.18	AMT DUE	725.18
***** 97.15-2-48 *****						
14992	Snowshoe Rd					BILL360170
97.15-2-48	210 1 Family Res - WTRFNT		County Taxable	408,100		3,010.23
Pope Ronald J	Belleville-Hend 223402	163,800	Town Wide	408,100		273.59
c/o Amanda Root	Lots 2 & 3	408,100	FD362 Henderson Fire Dist	408,100	TO	438.82
10673 Rockledge Dr	FRNT 105.00 DPTH 364.00		Installment Fee			111.68
Adams, NY 13605	EAST-0914179 NRTH-1414994					
	DEED BOOK 2018 PG-18811					
PRIOR OWNER ON 3/01/2019	FULL MARKET VALUE	408,100				
Pope Ronald J						
TOTAL TAX ---						3,722.64**
	DATE #1	01/31/20	DATE #2	03/31/20	DATE #3	05/29/20
	AMT DUE	1,352.56	AMT DUE	1,240.88	AMT DUE	1,240.88
***** 97.15-2-49 *****						
14962	Snowshoe Rd					BILL360171
97.15-2-49	260 Seasonal res - WTRFNT		County Taxable	253,400		1,869.13
Vanwormer Kenneth A Jr	Belleville-Hend 223402	224,000	Town Wide	253,400		169.88
129 Oak Hill Rd	Gs Hovey 1	253,400	School Relevy			2,454.16
Harvard, MA 01451	ACRES 2.40		FD362 Henderson Fire Dist	253,400	TO	272.48
	EAST-0914324 NRTH-1414883		Installment Fee			142.97
	FULL MARKET VALUE	253,400				
TOTAL TAX ---						4,765.65**
	DATE #1	01/31/20	DATE #2	03/31/20	DATE #3	05/29/20
	AMT DUE	1,731.52	AMT DUE	1,588.55	AMT DUE	1,588.55
*****						

STATE OF NEW YORK  
COUNTY - Jefferson  
TOWN - Henderson  
SWIS - 223600

2 0 2 0 T O W N T A X R O L L  
T A X A B L E SECTION OF THE ROLL - 1  
TAX MAP NUMBER SEQUENCE  
UNIFORM PERCENT OF VALUE IS 100.00

PAGE 44  
VALUATION DATE-JUL 01, 2018  
TAXABLE STATUS DATE-MAR 01, 2019

TAX MAP PARCEL NUMBER	PROPERTY LOCATION & CLASS	ASSESSMENT	EXEMPTION CODE	COUNTY	TOWN	TAX AMOUNT
CURRENT OWNERS NAME	SCHOOL DISTRICT	LAND	TAX DESCRIPTION			
CURRENT OWNERS ADDRESS	PARCEL SIZE/GRID COORD	TOTAL	SPECIAL DISTRICTS			
***** 97.15-2-50 *****						
7249 Eggleston Ln						BILL360172
97.15-2-50	260 Seasonal res - WTRFNT		County Taxable	168,400		1,242.15
Vanwormer Kenneth	Belleville-Hend 223402	138,400	Town Wide	168,400		112.90
129 Oak Hill Rd	Ne Of Gs Hovey	168,400	School Relevy			1,630.95
Harvard, MA 01451	FRNT 73.00 DPTH 290.00		FD362 Henderson Fire Dist	168,400	TO	181.08
	EAST-0914497 NRTH-1414859		Installment Fee			95.01
	FULL MARKET VALUE	168,400				
TOTAL TAX ---						3,167.08**
	DATE #1	01/31/20	DATE #2	03/31/20	DATE #3	05/29/20
	AMT DUE	1,150.71	AMT DUE	1,055.69	AMT DUE	1,055.69
***** 97.15-2-51 *****						
7261 Eggleston Ln						BILL360173
97.15-2-51	260 Seasonal res - WTRFNT		County Taxable	319,100		2,353.75
7261 Eggleston Lane LLC	Belleville-Hend 223402	230,300	Town Wide	319,100		213.93
3462 Long Shadow Dr	ACRES 1.70	319,100	FD362 Henderson Fire Dist	319,100	TO	343.12
Baldwinsville, NY 13027	EAST-0914645 NRTH-1414828		Installment Fee			87.32
	DEED BOOK 2019 PG-2559					
	FULL MARKET VALUE	319,100				
TOTAL TAX ---						2,910.80**
	DATE #1	01/31/20	DATE #2	03/31/20	DATE #3	05/29/20
	AMT DUE	1,057.60	AMT DUE	970.26	AMT DUE	970.26
***** 97.15-2-52.1 *****						
7297 Eggleston Ln						BILL360174
97.15-2-52.1	210 1 Family Res - WTRFNT		County Taxable	639,000		4,713.39
Heyer Revoc Trust Tessa Lorrai	Belleville-Hend 223402	168,400	Town Wide	639,000		428.39
Heyer Trustee Tessa Lorraine	FRNT 106.00 DPTH 285.00	639,000	FD362 Henderson Fire Dist	639,000	TO	687.11
3462 Long Shadow Dr	EAST-0914800 NRTH-1414890		Installment Fee			174.87
Baldwinsville, NY 13027	DEED BOOK 2017 PG-6474					
	FULL MARKET VALUE	639,000				
TOTAL TAX ---						5,828.89**
	DATE #1	01/31/20	DATE #2	03/31/20	DATE #3	05/29/20
	AMT DUE	2,117.84	AMT DUE	1,942.96	AMT DUE	1,942.96
***** 97.15-2-52.2 *****						
7311 Eggleston Ln						BILL360175
97.15-2-52.2	210 1 Family Res - WTRFNT		County Taxable	646,200		4,766.50
7311 Eggleston Lane LLC	Belleville-Hend 223402	208,000	Town Wide	646,200		433.22
3462 Long Shadow Dr	ACRES 0.50	646,200	FD362 Henderson Fire Dist	646,200	TO	694.85
Baldwinsville, NY 13027	EAST-0914910 NRTH-1414940		Installment Fee			176.84
	DEED BOOK 2016 PG-17134					
	FULL MARKET VALUE	646,200				
TOTAL TAX ---						5,894.57**
	DATE #1	01/31/20	DATE #2	03/31/20	DATE #3	05/29/20
	AMT DUE	2,141.71	AMT DUE	1,964.85	AMT DUE	1,964.85
*****						

STATE OF NEW YORK  
COUNTY - Jefferson  
TOWN - Henderson  
SWIS - 223600

2020 TOWN TAX ROLL  
TAXABLE SECTION OF THE ROLL - 1  
TAX MAP NUMBER SEQUENCE  
UNIFORM PERCENT OF VALUE IS 100.00

PAGE 45  
VALUATION DATE-JUL 01, 2018  
TAXABLE STATUS DATE-MAR 01, 2019

TAX MAP PARCEL NUMBER	PROPERTY LOCATION & CLASS	ASSESSMENT	EXEMPTION CODE	COUNTY	TOWN	TAX AMOUNT
CURRENT OWNERS NAME	SCHOOL DISTRICT	LAND	TAX DESCRIPTION			
CURRENT OWNERS ADDRESS	PARCEL SIZE/GRID COORD	TOTAL	SPECIAL DISTRICTS			
***** 97.15-2-54 *****						
7325/329	Eggleston Ln					BILL360176
97.15-2-54	210 1 Family Res - WTRFNT		County Taxable	525,600		3,876.93
Coon As Trustee William F Jr	Belleville-Hend 223402	168,400	Town Wide	525,600		352.37
Inglee As Trustee Kimberly A	ACRES 0.53	525,600	FD362 Henderson Fire Dist	525,600	TO	565.17
c/o William & Cheryl Coon	EAST-0914954 NRTH-1414824		Installment Fee			143.83
PO Box 349	DEED BOOK 2017 PG-1700					
Henderson, NY 13650	FULL MARKET VALUE	525,600				
TOTAL TAX ---						4,794.47**
	DATE #1	01/31/20	DATE #2	03/31/20	DATE #3	05/29/20
	AMT DUE	1,742.00	AMT DUE	1,598.15	AMT DUE	1,598.15
***** 97.15-2-56 *****						
7331	Eggleston Ln					BILL360177
97.15-2-56	210 1 Family Res - WTRFNT		County Taxable	299,300		2,207.70
Monroe Lloyd	Belleville-Hend 223402	115,800	Town Wide	299,300		200.65
Monroe Mary	FRNT 50.00 DPTH 226.00	299,300	FD362 Henderson Fire Dist	299,300	TO	321.83
7331 Eggleston Ln	EAST-0915005 NRTH-1414774		Installment Fee			81.91
PO Box 305	DEED BOOK 1200 PG-302					
Henderson, NY 13650	FULL MARKET VALUE	299,300				
TOTAL TAX ---						2,730.18**
	DATE #1	01/31/20	DATE #2	03/31/20	DATE #3	05/29/20
	AMT DUE	991.97	AMT DUE	910.06	AMT DUE	910.06
***** 97.15-2-57 *****						
14900	Snowshoe Rd					BILL360178
97.15-2-57	260 Seasonal res - WTRFNT		County Taxable	375,900		2,772.71
McElheny James P	Belleville-Hend 223402	213,800	Town Wide	375,900		252.01
4 Random Knolls Dr	Lf Us Jr & Rw Mcelheny	375,900	FD362 Henderson Fire Dist	375,900	TO	404.20
Penfield, NY 14526	ACRES 2.80		Installment Fee			102.87
	EAST-0914696 NRTH-1414634					
	DEED BOOK 2013 PG-16597					
	FULL MARKET VALUE	375,900				
TOTAL TAX ---						3,428.92**
	DATE #1	01/31/20	DATE #2	03/31/20	DATE #3	05/29/20
	AMT DUE	1,245.85	AMT DUE	1,142.97	AMT DUE	1,142.97
***** 97.15-2-58 *****						
14878	Snowshoe Rd					BILL360179
97.15-2-58	210 1 Family Res - WTRFNT		County Taxable	240,600		1,774.71
Hogan Trustee Mark R	Belleville-Hend 223402	131,500	Town Wide	240,600		161.30
Hogan Living Trust Mark R	FRNT 64.00 DPTH 250.00	240,600	FD362 Henderson Fire Dist	240,600	TO	258.71
102 Brentwood Estates Dr	EAST-0914973 NRTH-1414588		Installment Fee			65.84
Trinidad, TX 75163-3061	DEED BOOK 2014 PG-11340					
	FULL MARKET VALUE	240,600				
TOTAL TAX ---						2,194.72**
	DATE #1	01/31/20	DATE #2	03/31/20	DATE #3	05/29/20
	AMT DUE	797.42	AMT DUE	731.57	AMT DUE	731.57
*****						

PRIOR OWNER ON 3/01/2019  
Hogan Lvng Trst Trste Mark R

STATE OF NEW YORK  
COUNTY - Jefferson  
TOWN - Henderson  
SWIS - 223600

2 0 2 0 T O W N T A X R O L L  
T A X A B L E SECTION OF THE ROLL - 1  
TAX MAP NUMBER SEQUENCE  
UNIFORM PERCENT OF VALUE IS 100.00

PAGE 46  
VALUATION DATE-JUL 01, 2018  
TAXABLE STATUS DATE-MAR 01, 2019

TAX MAP PARCEL NUMBER	PROPERTY LOCATION & CLASS	ASSESSMENT	EXEMPTION CODE	COUNTY	TOWN	TAX AMOUNT
CURRENT OWNERS NAME	SCHOOL DISTRICT	LAND	TAX DESCRIPTION			
CURRENT OWNERS ADDRESS	PARCEL SIZE/GRID COORD	TOTAL	SPECIAL DISTRICTS			
***** 97.15-2-59 *****						
14870	Snowshoe Rd					BILL360180
97.15-2-59	210 1 Family Res - WTRFNT		County Taxable	333,300		2,458.49
Grimshaw Joel H	Belleville-Hend 223402	118,700	Town Wide	333,300		223.45
Castro Julie L	FRNT 51.00 DPTH 530.00	333,300	FD362 Henderson Fire Dist	333,300	TO	358.39
14870 Snowshoe Rd	EAST-0914840 NRTH-1414508		Installment Fee			91.21
Henderson, NY 13650	DEED BOOK 2007 PG-22100					
	FULL MARKET VALUE	333,300				
TOTAL TAX ---						3,040.33**
	DATE #1	01/31/20	DATE #2	03/31/20	DATE #3	05/29/20
	AMT DUE	1,104.66	AMT DUE	1,013.44	AMT DUE	1,013.44
***** 97.15-2-60 *****						
14832	Snowshoe Rd					BILL360181
97.15-2-60	260 Seasonal res		County Taxable	122,000		899.90
Stephens Elizabeth Lee	Belleville-Hend 223402	58,500	Town Wide	122,000		81.79
116 Cherry Hl	Lf Use Brenda A Lee	122,000	FD362 Henderson Fire Dist	122,000	TO	131.18
Dewitt, NY 13214	FRNT 153.00 DPTH 341.00		Installment Fee			33.39
	EAST-0914664 NRTH-1414254					
	DEED BOOK 2019 PG-350					
	FULL MARKET VALUE	122,000				
TOTAL TAX ---						1,112.87**
	DATE #1	01/31/20	DATE #2	03/31/20	DATE #3	05/29/20
	AMT DUE	404.36	AMT DUE	370.95	AMT DUE	370.95
***** 97.15-2-61 *****						
7329	Peterson Ln					BILL360182
97.15-2-61	260 Seasonal res - WTRFNT		County Taxable	251,500		1,855.12
Stephens Elizabeth Lee	Belleville-Hend 223402	127,300	Town Wide	251,500		168.61
116 Cherry Hl	Lf Use Brenda A Lee	251,500	FD362 Henderson Fire Dist	251,500	TO	270.43
Dewitt, NY 13214	FRNT 66.00 DPTH 175.00		Installment Fee			68.82
	EAST-0915024 NRTH-1414478					
	DEED BOOK 2019 PG-348					
	FULL MARKET VALUE	251,500				
TOTAL TAX ---						2,294.16**
	DATE #1	01/31/20	DATE #2	03/31/20	DATE #3	05/29/20
	AMT DUE	833.54	AMT DUE	764.72	AMT DUE	764.72
***** 97.15-2-62 *****						
7333	Peterson Ln					BILL360183
97.15-2-62	260 Seasonal res - WTRFNT		County Taxable	200,600		1,479.67
Lee Geoffrey A	Belleville-Hend 223402	112,600	Town Wide	200,600		134.48
7396 Cherry St	Lf Use Brenda A Lee	200,600	FD362 Henderson Fire Dist	200,600	TO	215.70
Pompey, NY 13138	FRNT 50.00 DPTH 183.00		Installment Fee			54.90
	EAST-0915037 NRTH-1414421					
	DEED BOOK 2019 PG-349					
	FULL MARKET VALUE	200,600				
TOTAL TAX ---						1,829.85**
	DATE #1	01/31/20	DATE #2	03/31/20	DATE #3	05/29/20
	AMT DUE	664.85	AMT DUE	609.95	AMT DUE	609.95

STATE OF NEW YORK  
COUNTY - Jefferson  
TOWN - Henderson  
SWIS - 223600

2020 TOWN TAX ROLL  
TAXABLE SECTION OF THE ROLL - 1  
TAX MAP NUMBER SEQUENCE  
UNIFORM PERCENT OF VALUE IS 100.00

PAGE 47  
VALUATION DATE-JUL 01, 2018  
TAXABLE STATUS DATE-MAR 01, 2019

TAX MAP PARCEL NUMBER	PROPERTY LOCATION & CLASS	ASSESSMENT	EXEMPTION CODE	COUNTY	TOWN	TAX AMOUNT
CURRENT OWNERS NAME	SCHOOL DISTRICT	LAND	TAX DESCRIPTION			
CURRENT OWNERS ADDRESS	PARCEL SIZE/GRID COORD	TOTAL	SPECIAL DISTRICTS			
***** 97.15-2-63 *****						
14816	Snowshoe Rd					BILL360184
97.15-2-63	210 1 Family Res - WTRFNT		County Taxable	275,200		2,029.93
Engle Michelle	Belleville-Hend 223402	114,300	Town Wide	275,200		184.50
5143 Burnside Dr	ACRES 0.60	275,200	FD362 Henderson Fire Dist	275,200	TO	295.92
Jamesville, NY 13078	EAST-0914916 NRTH-1414324		Installment Fee			75.31
	DEED BOOK 2005 PG-14687					
	FULL MARKET VALUE	275,200				
TOTAL TAX ---						2,510.35**
	DATE #1	01/31/20	DATE #2	03/31/20	DATE #3	05/29/20
	AMT DUE	912.10	AMT DUE	836.78	AMT DUE	836.78
***** 97.15-2-64 *****						
14810	Snowshoe Rd					BILL360185
97.15-2-64	260 Seasonal res - WTRFNT		County Taxable	81,800		603.37
Engle Marc	Belleville-Hend 223402	47,900	Town Wide	81,800		54.84
Engle Michelle	FRNT 17.00 DPTH 173.00	81,800	FD362 Henderson Fire Dist	81,800	TO	87.96
5143 Burnside Dr	EAST-0915040 NRTH-1414328		Installment Fee			22.39
Jamesville, NY 13078	DEED BOOK 2014 PG-7285					
	FULL MARKET VALUE	81,800				
TOTAL TAX ---						746.17**
	DATE #1	01/31/20	DATE #2	03/31/20	DATE #3	05/29/20
	AMT DUE	271.12	AMT DUE	248.72	AMT DUE	248.72
***** 97.15-2-65 *****						
14808	Snowshoe Rd					BILL360186
97.15-2-65	260 Seasonal res - WTRFNT		County Taxable	165,100		1,217.81
Marquart W J Jr	Belleville-Hend 223402	102,000	Town Wide	165,100		110.68
Marquart Kathleen A	FRNT 40.00 DPTH 215.00	165,100	FD362 Henderson Fire Dist	165,100	TO	177.53
437 Co Rte 18	EAST-0915091 NRTH-1414320		Installment Fee			45.18
Central Square, NY 13036	FULL MARKET VALUE	165,100				
TOTAL TAX ---						1,506.02**
	DATE #1	01/31/20	DATE #2	03/31/20	DATE #3	05/29/20
	AMT DUE	547.20	AMT DUE	502.00	AMT DUE	502.00
***** 97.15-2-66.1 *****						
14798	Snowshoe Rd					BILL360187
97.15-2-66.1	260 Seasonal res - WTRFNT		County Taxable	196,600		1,450.16
Elliott Elisa J	Belleville-Hend 223402	113,600	Town Wide	196,600		131.80
180 Drumlin View	ACRES 0.59	196,600	FD362 Henderson Fire Dist	196,600	TO	211.40
Mendon, NY 14506	EAST-0914980 NRTH-1414246		Installment Fee			53.80
	DEED BOOK 2018 PG-4784					
	FULL MARKET VALUE	196,600				
TOTAL TAX ---						1,793.36**
	DATE #1	01/31/20	DATE #2	03/31/20	DATE #3	05/29/20
	AMT DUE	651.60	AMT DUE	597.78	AMT DUE	597.78
*****						

STATE OF NEW YORK  
COUNTY - Jefferson  
TOWN - Henderson  
SWIS - 223600

2020 TOWN TAX ROLL  
TAXABLE SECTION OF THE ROLL - 1  
TAX MAP NUMBER SEQUENCE  
UNIFORM PERCENT OF VALUE IS 100.00

PAGE 48  
VALUATION DATE-JUL 01, 2018  
TAXABLE STATUS DATE-MAR 01, 2019

TAX MAP PARCEL NUMBER	PROPERTY LOCATION & CLASS	ASSESSMENT	EXEMPTION CODE	COUNTY	TOWN	TAX AMOUNT
CURRENT OWNERS NAME	SCHOOL DISTRICT	LAND	TAX DESCRIPTION			
CURRENT OWNERS ADDRESS	PARCEL SIZE/GRID COORD	TOTAL	SPECIAL DISTRICTS			
***** 97.15-2-67 *****						
14788 Snowshoe Rd						BILL360188
97.15-2-67	210 1 Family Res - WTRFNT		County Taxable	273,600		2,018.13
Lawson Mark C	Belleville-Hend 223402	178,400	Town Wide	273,600		183.42
Lawson Glenn F	Lf Est GF & AM Lawson	273,600	FD362 Henderson Fire Dist	273,600	TO	294.20
3320 Brockport-Spencerport Rd	ACRES 1.16		Installment Fee			74.87
Spencerport, NY 14559	EAST-0914700 NRTH-1414160					
	DEED BOOK 2005 PG-8215					
	FULL MARKET VALUE	273,600				
TOTAL TAX ---						2,495.75**
	DATE #1	01/31/20	DATE #2	03/31/20	DATE #3	05/29/20
	AMT DUE	906.80	AMT DUE	831.91	AMT DUE	831.91
***** 97.15-2-68 *****						
14780 Snowshoe Rd						BILL360189
97.15-2-68	210 1 Family Res - WTRFNT		County Taxable	285,400		2,105.17
K-Club Properties LLC	Belleville-Hend 223402	116,300	Town Wide	285,400		191.34
944 Co Rte 53	FRNT 50.00 DPTH 340.00	285,400	FD362 Henderson Fire Dist	285,400	TO	306.89
Oswego, NY 13126	EAST-0915079 NRTH-1414136		Installment Fee			78.10
	DEED BOOK 2015 PG-14370					
	FULL MARKET VALUE	285,400				
TOTAL TAX ---						2,603.40**
	DATE #1	01/31/20	DATE #2	03/31/20	DATE #3	05/29/20
	AMT DUE	945.90	AMT DUE	867.80	AMT DUE	867.80
***** 97.15-2-69 *****						
14772 Snowshoe Rd						BILL360190
97.15-2-69	210 1 Family Res - WTRFNT		County Taxable	368,400		2,717.39
Diachuk Danelle	Belleville-Hend 223402	200,300	Town Wide	368,400		246.98
8787 Wedgefield Ln	FRNT 140.00 DPTH 305.00	368,400	FD362 Henderson Fire Dist	368,400	TO	396.13
Cicero, NY 13039	EAST-0915075 NRTH-1414061		Installment Fee			100.82
	DEED BOOK 2014 PG-15667					
	FULL MARKET VALUE	368,400				
TOTAL TAX ---						3,360.50**
	DATE #1	01/31/20	DATE #2	03/31/20	DATE #3	05/29/20
	AMT DUE	1,221.00	AMT DUE	1,120.16	AMT DUE	1,120.16
***** 97.15-2-70 *****						
14758 Snowshoe Rd						BILL360191
97.15-2-70	260 Seasonal res - WTRFNT		County Taxable	247,300		1,824.14
Condon William	Belleville-Hend 223402	115,900	Town Wide	247,300		165.79
PO Box 232	FRNT 52.00 DPTH 253.00	247,300	FD362 Henderson Fire Dist	247,300	TO	265.92
Deferiet, NY 13628	EAST-0915058 NRTH-1413980		Installment Fee			67.68
	DEED BOOK 2015 PG-18607					
	FULL MARKET VALUE	247,300				
TOTAL TAX ---						2,255.85**
	DATE #1	01/31/20	DATE #2	03/31/20	DATE #3	05/29/20
	AMT DUE	819.63	AMT DUE	751.95	AMT DUE	751.95

STATE OF NEW YORK  
COUNTY - Jefferson  
TOWN - Henderson  
SWIS - 223600

2 0 2 0 T O W N T A X R O L L  
T A X A B L E SECTION OF THE ROLL - 1  
TAX MAP NUMBER SEQUENCE  
UNIFORM PERCENT OF VALUE IS 100.00

PAGE 49  
VALUATION DATE-JUL 01, 2018  
TAXABLE STATUS DATE-MAR 01, 2019

TAX MAP PARCEL NUMBER	PROPERTY LOCATION & CLASS	ASSESSMENT	EXEMPTION CODE	COUNTY	TOWN	TAX AMOUNT
CURRENT OWNERS NAME	SCHOOL DISTRICT	LAND	TAX DESCRIPTION			
CURRENT OWNERS ADDRESS	PARCEL SIZE/GRID COORD	TOTAL	SPECIAL DISTRICTS			
***** 97.15-2-71 *****						
14754	Snowshoe Rd					BILL360192
97.15-2-71	260 Seasonal res - WTRFNT		County Taxable	219,800		1,621.29
Smith Patrick B	Belleville-Hend 223402	118,900	Town Wide	219,800		147.36
4132 Sandbar Ln	FRNT 59.00 DPTH 223.00	219,800	FD362 Henderson Fire Dist	219,800	TO	236.35
Liverpool, NY 13090	BANK 810		Installment Fee			60.15
	EAST-0915049 NRTH-1413931					
	DEED BOOK 2012 PG-13768					
	FULL MARKET VALUE	219,800				
TOTAL TAX ---						2,005.00**
	DATE #1	01/31/20	DATE #2	03/31/20	DATE #3	05/29/20
	AMT DUE	728.49	AMT DUE	668.33	AMT DUE	668.33
***** 97.15-2-73 *****						
97.15-2-73	Snowshoe Rd					BILL360193
Vazquez Philip A	322 Rural vac>10		County Taxable	38,900		286.93
Vazquez Susan Ann	Belleville-Hend 223402	38,900	Town Wide	38,900		26.08
728 S State St	W Of Henderson Bay	38,900	FD362 Henderson Fire Dist	38,900	TO	41.83
Dover, DE 19901	ACRES 14.30		Installment Fee			10.65
	EAST-0912987 NRTH-1414128					
	DEED BOOK 2008 PG-15297					
	FULL MARKET VALUE	38,900				
TOTAL TAX ---						354.84**
	DATE #1	01/31/20	DATE #2	03/31/20	DATE #3	05/29/20
	AMT DUE	128.93	AMT DUE	118.28	AMT DUE	118.28
***** 97.15-2-74 *****						
97.15-2-74	W of Snowshoe Rd					BILL360194
Vazquez Philip A	322 Rural vac>10		County Taxable	38,300		282.51
Vazquez Susan Ann	Belleville-Hend 223402	38,300	Town Wide	38,300		25.68
728 S State St	ACRES 13.40	38,300	FD362 Henderson Fire Dist	38,300	TO	41.18
Dover, DE 19901	EAST-0912805 NRTH-1414297		Installment Fee			10.48
	DEED BOOK 2008 PG-15296					
	FULL MARKET VALUE	38,300				
TOTAL TAX ---						349.37**
	DATE #1	01/31/20	DATE #2	03/31/20	DATE #3	05/29/20
	AMT DUE	126.95	AMT DUE	116.45	AMT DUE	116.45
***** 97.15-2-75 *****						
97.15-2-75	Snowshoe Rd					BILL360195
Peterson John R	322 Rural vac>10		County Taxable	48,200		355.53
Schempp Frederick	Belleville-Hend 223402	48,200	Town Wide	48,200		32.31
447 Pheasant Run	Sw Of Snowshoe Bay	48,200	FD362 Henderson Fire Dist	48,200	TO	51.83
Webster, NY 14580	ACRES 48.00		Installment Fee			13.19
	EAST-0912599 NRTH-1414698					
	DEED BOOK 1619 PG-270					
	FULL MARKET VALUE	48,200				
TOTAL TAX ---						439.67**
	DATE #1	01/31/20	DATE #2	03/31/20	DATE #3	05/29/20
	AMT DUE	159.76	AMT DUE	146.55	AMT DUE	146.55
*****						



STATE OF NEW YORK  
COUNTY - Jefferson  
TOWN - Henderson  
SWIS - 223600

2020 TOWN TAX ROLL  
TAXABLE SECTION OF THE ROLL - 1  
TAX MAP NUMBER SEQUENCE  
UNIFORM PERCENT OF VALUE IS 100.00

PAGE 50  
VALUATION DATE-JUL 01, 2018  
TAXABLE STATUS DATE-MAR 01, 2019

TAX MAP PARCEL NUMBER	PROPERTY LOCATION & CLASS	ASSESSMENT	EXEMPTION CODE	COUNTY	TOWN	TAX AMOUNT
CURRENT OWNERS NAME	SCHOOL DISTRICT	LAND	TAX DESCRIPTION			
CURRENT OWNERS ADDRESS	PARCEL SIZE/GRID COORD	TOTAL	SPECIAL DISTRICTS			
***** 97.15-2-76.3 *****						
14965 Snowshoe Rd						BILL360196
97.15-2-76.3	311 Res vac land - WTRFNT		County Taxable	180,230		1,329.41
West Barry C	Belleville-Hend 223402	180,230	Town Wide	180,230		120.83
West Julie	ACRES 7.65	180,230	FD362 Henderson Fire Dist	180,230	TO	193.80
6704 Co Rte 178	EAST-0911317 NRTH-1415599		Installment Fee			49.32
Henderson, NY 13650	DEED BOOK 2014 PG-18205					
	FULL MARKET VALUE	180,230				
TOTAL TAX ---						1,644.04**
	DATE #1	01/31/20	DATE #2	03/31/20	DATE #3	05/29/20
	AMT DUE	597.34	AMT DUE	548.01	AMT DUE	548.01
***** 97.15-2-76.41 *****						
15295/99 Snowshoe Rd						BILL360197
97.15-2-76.41	322 Rural vac>10 - WTRFNT		County Taxable	436,000		3,216.02
Owen Michael P	Belleville-Hend 223402	436,000	Town Wide	436,000		292.30
PO Box 405	Lot 4	436,000	School Relevy			4,222.65
Henderson, NY 13650	ACRES 43.95		FD362 Henderson Fire Dist	436,000	TO	468.82
	EAST-0912571 NRTH-1415515		Installment Fee			245.99
	DEED BOOK 1439 PG-77					
	FULL MARKET VALUE	436,000				
TOTAL TAX ---						8,199.79**
	DATE #1	01/31/20	DATE #2	03/31/20	DATE #3	05/29/20
	AMT DUE	2,979.26	AMT DUE	2,733.26	AMT DUE	2,733.26
***** 97.15-2-76.42 *****						
15297 Snowshoe Rd						BILL360198
97.15-2-76.42	210 1 Family Res - WTRFNT		County Taxable	715,000		5,273.99
Chandler Kevin	Belleville-Hend 223402	315,700	Town Wide	715,000		479.34
Chandler Krystle	Lots 1-3	715,000	FD362 Henderson Fire Dist	715,000	TO	768.83
15297 Snowshoe Rd	ACRES 5.11 BANK 810		Installment Fee			195.66
Henderson, NY 13650	EAST-0912500 NRTH-1416090					
	DEED BOOK 2018 PG-1249					
	FULL MARKET VALUE	715,000				
TOTAL TAX ---						6,522.16**
	DATE #1	01/31/20	DATE #2	03/31/20	DATE #3	05/29/20
	AMT DUE	2,369.72	AMT DUE	2,174.05	AMT DUE	2,174.05
***** 97.15-2-77 *****						
Snowshoe Rd						BILL360199
97.15-2-77	311 Res vac land		County Taxable	1,700		12.54
Vanwormer Kenneth A Jr	Belleville-Hend 223402	1,700	Town Wide	1,700		1.14
129 Oak Hill Rd	ACRES 0.20	1,700	School Relevy			16.47
Harvard, MA 01451	EAST-0914003 NRTH-1414940		FD362 Henderson Fire Dist	1,700	TO	1.83
	FULL MARKET VALUE	1,700	Installment Fee			.96
TOTAL TAX ---						31.98**
	DATE #1	01/31/20	DATE #2	03/31/20	DATE #3	05/29/20
	AMT DUE	11.62	AMT DUE	10.66	AMT DUE	10.66
*****						

STATE OF NEW YORK  
COUNTY - Jefferson  
TOWN - Henderson  
SWIS - 223600

2020 TOWN TAX ROLL  
TAXABLE SECTION OF THE ROLL - 1  
TAX MAP NUMBER SEQUENCE  
UNIFORM PERCENT OF VALUE IS 100.00

PAGE 51  
VALUATION DATE-JUL 01, 2018  
TAXABLE STATUS DATE-MAR 01, 2019

TAX MAP PARCEL NUMBER	PROPERTY LOCATION & CLASS	ASSESSMENT	EXEMPTION CODE	COUNTY	TOWN	TAX AMOUNT
CURRENT OWNERS NAME	SCHOOL DISTRICT	LAND	TAX DESCRIPTION			
CURRENT OWNERS ADDRESS	PARCEL SIZE/GRID COORD	TOTAL	SPECIAL DISTRICTS			
***** 97.19-1-1 *****						
6560 N Schoolhouse Rd						BILL360200
97.19-1-1	260 Seasonal res		County Taxable	69,800		514.86
Snyder Bryan W	Belleville-Hend 223402	38,500	Town Wide	69,800		46.79
PO Box 3	ACRES 20.00	69,800	FD362 Henderson Fire Dist	69,800	TO	75.05
Almond, NY 14804	EAST-0909994 NRTH-1411530		Installment Fee			19.10
	FULL MARKET VALUE	69,800				
TOTAL TAX ---						636.70**
	DATE #1	01/31/20	DATE #2	03/31/20	DATE #3	05/29/20
	AMT DUE	231.34	AMT DUE	212.23	AMT DUE	212.23
***** 97.19-1-2 *****						
N Schoolhouse Rd						BILL360201
97.19-1-2	314 Rural vac<10		County Taxable	17,700		130.56
Perry Lawrence A Jr	Belleville-Hend 223402	17,700	Town Wide	17,700		11.87
17 Mill St	ACRES 10.00	17,700	FD362 Henderson Fire Dist	17,700	TO	19.03
Almond, NY 14804	EAST-0911813 NRTH-1411094		Installment Fee			4.84
	FULL MARKET VALUE	17,700				
TOTAL TAX ---						161.46**
	DATE #1	01/31/20	DATE #2	03/31/20	DATE #3	05/29/20
	AMT DUE	58.66	AMT DUE	53.82	AMT DUE	53.82
***** 97.19-1-3.1 *****						
N Schoolhouse Rd						BILL360202
97.19-1-3.1	312 Vac w/imprv		County Taxable	26,800		197.68
Gerace Jean R	Belleville-Hend 223402	26,600	Town Wide	26,800		17.97
c/o Jim Rounds	ACRES 20.70	26,800	FD362 Henderson Fire Dist	26,800	TO	28.82
14033 Snowshoe Rd	EAST-0911813 NRTH-1411032		Installment Fee			7.33
Henderson, NY 13650	FULL MARKET VALUE	26,800				
TOTAL TAX ---						244.47**
	DATE #1	01/31/20	DATE #2	03/31/20	DATE #3	05/29/20
	AMT DUE	88.82	AMT DUE	81.49	AMT DUE	81.49
***** 97.19-1-3.21 *****						
6970 Hidden Brook Ln						BILL360203
97.19-1-3.21	210 1 Family Res - WTRFNT		County Taxable	336,600		2,482.83
McLaughlin John D	Belleville-Hend 223402	166,500	Town Wide	336,600		225.66
McLaughlin Bonnie A	ACRES 0.89	336,600	FD362 Henderson Fire Dist	336,600	TO	361.94
623 Holcomb St	EAST-0912805 NRTH-1410798		Installment Fee			92.11
Watertown, NY 13601	DEED BOOK 2011 PG-17018					
	FULL MARKET VALUE	336,600				
TOTAL TAX ---						3,070.43**
	DATE #1	01/31/20	DATE #2	03/31/20	DATE #3	05/29/20
	AMT DUE	1,115.60	AMT DUE	1,023.47	AMT DUE	1,023.47
*****						

TAX MAP PARCEL NUMBER	PROPERTY LOCATION & CLASS	ASSESSMENT	EXEMPTION CODE	COUNTY	TOWN	TAX AMOUNT
CURRENT OWNERS NAME	SCHOOL DISTRICT	LAND	TAX DESCRIPTION			
CURRENT OWNERS ADDRESS	PARCEL SIZE/GRID COORD	TOTAL	SPECIAL DISTRICTS			
***** 97.19-1-3.22 *****						
97.19-1-3.22	6937 Hidden Brook Ln					BILL360204
Boxberger Thomas E	210 1 Family Res - WTRFNT		County Taxable	304,600		2,246.79
22941 Fralick Rd	Belleville-Hend 223402	165,700	Town Wide	304,600		204.21
Watertown, NY 13601	FRNT 103.00 DPTH 289.00	304,600	FD362 Henderson Fire Dist	304,600	TO	327.53
	EAST-0912802 NRTH-1410986		Installment Fee			83.36
	DEED BOOK 1042 PG-00258					
	FULL MARKET VALUE	304,600				
TOTAL TAX ---						2,778.53**
	DATE #1	01/31/20	DATE #2	03/31/20	DATE #3	05/29/20
	AMT DUE	1,009.55	AMT DUE	926.17	AMT DUE	926.17
***** 97.19-1-3.23 *****						
***** 97.19-1-3.23 *****						
97.19-1-3.23	6941 Hidden Brook Ln					BILL360205
Kumpf Rudy E	210 1 Family Res - WTRFNT		County Taxable	375,400		2,769.03
Kumpf Janet M	Belleville-Hend 223402	173,200	Town Wide	375,400		251.67
6941 Hidden Brook Ln	FRNT 111.00 DPTH 292.00	375,400	FD362 Henderson Fire Dist	375,400	TO	403.66
Henderson, NY 13650	EAST-0912825 NRTH-1410887		Installment Fee			102.73
	DEED BOOK 1072 PG-00199					
	FULL MARKET VALUE	375,400				
TOTAL TAX ---						3,424.36**
	DATE #1	01/31/20	DATE #2	03/31/20	DATE #3	05/29/20
	AMT DUE	1,244.19	AMT DUE	1,141.45	AMT DUE	1,141.45
***** 97.19-1-3.3 *****						
***** 97.19-1-3.3 *****						
97.19-1-3.3	6192 N Schoolhouse Rd					BILL360206
Murphy John A Jr	312 Vac w/imprv		County Taxable	81,300		599.69
Horn Eric	Belleville-Hend 223402	57,300	Town Wide	81,300		54.50
122 Homecroft Rd	ACRES 76.07	81,300	FD362 Henderson Fire Dist	81,300	TO	87.42
Syracuse, NY 13209	EAST-0908881 NRTH-1411926		Installment Fee			22.25
	DEED BOOK 2016 PG-8434					
	FULL MARKET VALUE	81,300				
TOTAL TAX ---						741.61**
	DATE #1	01/31/20	DATE #2	03/31/20	DATE #3	05/29/20
	AMT DUE	269.46	AMT DUE	247.20	AMT DUE	247.20
***** 97.19-1-3.4 *****						
***** 97.19-1-3.4 *****						
97.19-1-3.4	14110 Snowshoe Rd					BILL360207
Guthrie Patricia L	210 1 Family Res		County Taxable	124,700		919.81
14110 Snowshoe Rd	Belleville-Hend 223402	55,000	Town Wide	124,700		83.60
Henderson, NY 13650	FRNT 150.00 DPTH 194.00	124,700	FD362 Henderson Fire Dist	124,700	TO	134.09
	EAST-0912483 NRTH-1411164		Installment Fee			34.13
	DEED BOOK 2013 PG-8674					
	FULL MARKET VALUE	124,700				
TOTAL TAX ---						1,137.50**
	DATE #1	01/31/20	DATE #2	03/31/20	DATE #3	05/29/20
	AMT DUE	413.31	AMT DUE	379.16	AMT DUE	379.16

STATE OF NEW YORK  
COUNTY - Jefferson  
TOWN - Henderson  
SWIS - 223600

2020 TOWN TAX ROLL  
TAXABLE SECTION OF THE ROLL - 1  
TAX MAP NUMBER SEQUENCE  
UNIFORM PERCENT OF VALUE IS 100.00

PAGE 53  
VALUATION DATE-JUL 01, 2018  
TAXABLE STATUS DATE-MAR 01, 2019

TAX MAP PARCEL NUMBER	PROPERTY LOCATION & CLASS	ASSESSMENT	EXEMPTION CODE	COUNTY	TOWN	TAX AMOUNT
CURRENT OWNERS NAME	SCHOOL DISTRICT	LAND	TAX DESCRIPTION			
CURRENT OWNERS ADDRESS	PARCEL SIZE/GRID COORD	TOTAL	SPECIAL DISTRICTS			
***** 97.19-1-3.51 *****						
14146	Snowshoe Rd					BILL360208
97.19-1-3.51	312 Vac w/imprv - WTRFNT		County Taxable	187,400		1,382.30
Stoddard-Leonard Linda	Belleville-Hend 223402	182,100	Town Wide	187,400		125.63
9590 Co Rte 71	ACRES 8.51	187,400	FD362 Henderson Fire Dist	187,400	TO	201.51
Henderson, NY 13650	EAST-0912254 NRTH-1411006		Installment Fee			51.28
	DEED BOOK 2012 PG-7285					
	FULL MARKET VALUE	187,400				
TOTAL TAX ---						1,709.44**
	DATE #1	01/31/20	DATE #2	03/31/20	DATE #3	05/29/20
	AMT DUE	621.10	AMT DUE	569.81	AMT DUE	569.81
***** 97.19-1-3.52 *****						
14158	Snowshoe Rd					BILL360209
97.19-1-3.52	210 1 Family Res - WTRFNT		County Taxable	789,100		5,820.56
Davidson Barbara C	Belleville-Hend 223402	418,200	Town Wide	789,100		529.02
14158 Snowshoe Rd	ACRES 1.59	789,100	FD362 Henderson Fire Dist	789,100	TO	848.51
Henderson, NY 13650	EAST-0912779 NRTH-1411200		Installment Fee			215.94
	DEED BOOK 2010 PG-25					
	FULL MARKET VALUE	789,100				
TOTAL TAX ---						7,198.09**
	DATE #1	01/31/20	DATE #2	03/31/20	DATE #3	05/29/20
	AMT DUE	2,615.31	AMT DUE	2,399.36	AMT DUE	2,399.36
***** 97.19-1-3.6 *****						
13967	Snowshoe Rd					BILL360210
97.19-1-3.6	270 Mfg housing		County Taxable	39,500		291.36
OBrien Tammi	Belleville-Hend 223402	21,400	Town Wide	39,500		26.48
18383 N Harbor Rd	FRNT 175.00 DPTH 162.00	39,500	FD362 Henderson Fire Dist	39,500	TO	42.47
Adams Center, NY 13606	EAST-0911622 NRTH-1411103		Installment Fee			10.81
	DEED BOOK 2019 PG-6341					
	FULL MARKET VALUE	39,500				
TOTAL TAX ---						360.31**
	DATE #1	01/31/20	DATE #2	03/31/20	DATE #3	05/29/20
	AMT DUE	130.92	AMT DUE	120.10	AMT DUE	120.10
***** 97.19-1-5.1 *****						
14033	Snowshoe Rd					BILL360211
97.19-1-5.1	210 1 Family Res		County Taxable	108,900		803.27
Rounds James G Jr	Belleville-Hend 223402	31,100	Town Wide	108,900		73.01
Rounds Jane M	ACRES 7.65	108,900	FD362 Henderson Fire Dist	108,900	TO	117.10
14033 Snowshoe Rd	EAST-0911968 NRTH-1411602		Installment Fee			29.80
Henderson, NY 13650	DEED BOOK 2017 PG-19975					
	FULL MARKET VALUE	108,900				
TOTAL TAX ---						993.38**
	DATE #1	01/31/20	DATE #2	03/31/20	DATE #3	05/29/20
	AMT DUE	360.94	AMT DUE	331.12	AMT DUE	331.12
*****						

STATE OF NEW YORK  
 COUNTY - Jefferson  
 TOWN - Henderson  
 SWIS - 223600

2 0 2 0 T O W N T A X R O L L  
 T A X A B L E SECTION OF THE ROLL - 1  
 TAX MAP NUMBER SEQUENCE  
 UNIFORM PERCENT OF VALUE IS 100.00

PAGE 54  
 VALUATION DATE-JUL 01, 2018  
 TAXABLE STATUS DATE-MAR 01, 2019

TAX MAP PARCEL NUMBER	PROPERTY LOCATION & CLASS	ASSESSMENT	EXEMPTION CODE	COUNTY	TOWN	TAX AMOUNT
CURRENT OWNERS NAME	SCHOOL DISTRICT	LAND	TAX DESCRIPTION			
CURRENT OWNERS ADDRESS	PARCEL SIZE/GRID COORD	TOTAL	SPECIAL DISTRICTS			
97.19-1-5.212	14171 Snowshoe Rd			97.19-1-5.212		BILL360212
Dry Raymond Matthew	270 Mfg housing		County Taxable			343.73
58 Veness Ave	Belleville-Hend 223402	34,700	Town Wide			31.24
Rochester, NY 14616	FRNT 65.00 DPTH 172.00	46,600	FD362 Henderson Fire Dist			50.11
	EAST-0912640 NRTH-1411493		Installment Fee			12.75
	DEED BOOK 2009 PG-13760					
	FULL MARKET VALUE	46,600				
TOTAL TAX ---						425.08**
	DATE #1	01/31/20	DATE #2	03/31/20	DATE #3	05/29/20
	AMT DUE	154.45	AMT DUE	141.69	AMT DUE	141.69
97.19-1-5.213	14111/163 Snowshoe Rd			97.19-1-5.213		BILL360213
Dodson Kevin C	210 1 Family Res		County Taxable			1,188.31
Dodson Antoinette	Belleville-Hend 223402	64,700	Town Wide			108.00
6 Makara Dr	FRNT 218.00 DPTH 145.00	161,100	FD362 Henderson Fire Dist			173.23
Drums, PA 18222	EAST-0912560 NRTH-1411384		Installment Fee			44.09
	DEED BOOK 2010 PG-12507					
	FULL MARKET VALUE	161,100				
TOTAL TAX ---						1,469.54**
	DATE #1	01/31/20	DATE #2	03/31/20	DATE #3	05/29/20
	AMT DUE	533.95	AMT DUE	489.84	AMT DUE	489.84
97.19-1-5.214	14072 Rounds Rdg			97.19-1-5.214		BILL360214
Thomas Irrevoc Trust William E	270 Mfg housing		County Taxable			435.93
Thomas Irrevoc Trust Ellen	Belleville-Hend 223402	39,500	Town Wide			39.62
195 Kuhn Rd	Lf Us WE & E Thomas	59,100	FD362 Henderson Fire Dist			63.55
Rochester, NY 14612	FRNT 86.00 DPTH 185.00		Installment Fee			16.17
	EAST-0912554 NRTH-1411644					
	DEED BOOK 2008 PG-1194					
	FULL MARKET VALUE	59,100				
TOTAL TAX ---						539.10**
	DATE #1	01/31/20	DATE #2	03/31/20	DATE #3	05/29/20
	AMT DUE	195.87	AMT DUE	179.70	AMT DUE	179.70
97.19-1-5.215	14193 Snowshoe Rd			97.19-1-5.215		BILL360215
Kaplin Marvin	270 Mfg housing		County Taxable			417.49
Mcgee Marjorie A	Belleville-Hend 223402	35,600	Town Wide			37.95
PO Box 125	FRNT 82.00 DPTH 144.00	56,600	FD362 Henderson Fire Dist			60.86
Reidville, SC 29375	EAST-0912694 NRTH-1411554		Installment Fee			15.49
	DEED BOOK 2003 PG-16999					
	FULL MARKET VALUE	56,600				
TOTAL TAX ---						516.30**
	DATE #1	01/31/20	DATE #2	03/31/20	DATE #3	05/29/20
	AMT DUE	187.59	AMT DUE	172.10	AMT DUE	172.10

STATE OF NEW YORK  
COUNTY - Jefferson  
TOWN - Henderson  
SWIS - 223600

2 0 2 0 T O W N T A X R O L L  
T A X A B L E SECTION OF THE ROLL - 1  
TAX MAP NUMBER SEQUENCE  
UNIFORM PERCENT OF VALUE IS 100.00

PAGE 55  
VALUATION DATE-JUL 01, 2018  
TAXABLE STATUS DATE-MAR 01, 2019

TAX MAP PARCEL NUMBER	PROPERTY LOCATION & CLASS	ASSESSMENT	EXEMPTION CODE	COUNTY	TOWN	TAX AMOUNT
CURRENT OWNERS NAME	SCHOOL DISTRICT	LAND	TAX DESCRIPTION			
CURRENT OWNERS ADDRESS	PARCEL SIZE/GRID COORD	TOTAL	SPECIAL DISTRICTS			
***** 97.19-1-5.218 *****						
14219	Snowshoe Rd					BILL360216
97.19-1-5.218	210 1 Family Res		County Taxable	148,900		1,098.32
Kaplin Marvin C	Belleville-Hend 223402	45,000	Town Wide	148,900		99.82
McGee Marjorie A	FRNT 116.00 DPTH 168.00	148,900	FD362 Henderson Fire Dist	148,900	TO	160.11
PO Box 125	EAST-0912763 NRTH-1411685		Installment Fee			40.75
Reidville, SC 29375	DEED BOOK 2005 PG-15044					
	FULL MARKET VALUE	148,900				
TOTAL TAX ---						1,358.25**
	DATE #1	01/31/20	DATE #2	03/31/20	DATE #3	05/29/20
	AMT DUE	493.50	AMT DUE	452.75	AMT DUE	452.75
***** 97.19-1-5.219 *****						
14109	Snowshoe Rd					BILL360217
97.19-1-5.219	210 1 Family Res		County Taxable	109,500		807.69
Russell as Trustee Wendy S	Belleville-Hend 223402	46,400	Town Wide	109,500		73.41
Russell Family Irrev Trust	FRNT 176.00 DPTH 100.00	109,500	FD362 Henderson Fire Dist	109,500	TO	117.74
804 Sacandaga Rd	EAST-0912377 NRTH-1411351		Installment Fee			29.97
Glenville, NY 12302	DEED BOOK 2017 PG-4846					
	FULL MARKET VALUE	109,500				
TOTAL TAX ---						998.84**
	DATE #1	01/31/20	DATE #2	03/31/20	DATE #3	05/29/20
	AMT DUE	362.93	AMT DUE	332.94	AMT DUE	332.94
***** 97.19-1-5.22 *****						
14051	Snowshoe Rd					BILL360218
97.19-1-5.22	270 Mfg housing		County Taxable	84,900		626.24
Groseclose Michael D	Belleville-Hend 223402	52,300	Town Wide	84,900		56.92
Groseclose Carol S	FRNT 152.00 DPTH 160.00	84,900	FD362 Henderson Fire Dist	84,900	TO	91.29
212 Luke Ct	EAST-0912231 NRTH-1411382		Installment Fee			23.23
Westerville, OH 43081	DEED BOOK 2012 PG-13018					
	FULL MARKET VALUE	84,900				
TOTAL TAX ---						774.45**
	DATE #1	01/31/20	DATE #2	03/31/20	DATE #3	05/29/20
	AMT DUE	281.38	AMT DUE	258.15	AMT DUE	258.15
***** 97.19-1-5.23 *****						
14037	Rounds Rdg					BILL360219
97.19-1-5.23	270 Mfg housing		County Taxable	54,400		401.27
DeMong Irr Trust Robert J & Ma	Belleville-Hend 223402	41,300	Town Wide	54,400		36.47
DeMong Trustee Joseph	Lf Est RJ & M Demong	54,400	FD362 Henderson Fire Dist	54,400	TO	58.50
214 Avery Ave	FRNT 92.00 DPTH 193.00		Installment Fee			14.89
Syracuse, NY 13204	EAST-0912292 NRTH-1411484					
	DEED BOOK 2005 PG-13095					
	FULL MARKET VALUE	54,400				
TOTAL TAX ---						496.24**
	DATE #1	01/31/20	DATE #2	03/31/20	DATE #3	05/29/20
	AMT DUE	180.31	AMT DUE	165.41	AMT DUE	165.41
*****						

STATE OF NEW YORK  
COUNTY - Jefferson  
TOWN - Henderson  
SWIS - 223600

2020 TOWN TAX ROLL  
TAXABLE SECTION OF THE ROLL - 1  
TAX MAP NUMBER SEQUENCE  
UNIFORM PERCENT OF VALUE IS 100.00

PAGE 56  
VALUATION DATE-JUL 01, 2018  
TAXABLE STATUS DATE-MAR 01, 2019

TAX MAP PARCEL NUMBER	PROPERTY LOCATION & CLASS	ASSESSMENT	EXEMPTION CODE	COUNTY	TOWN	TAX AMOUNT
CURRENT OWNERS NAME	SCHOOL DISTRICT	LAND	TAX DESCRIPTION			
CURRENT OWNERS ADDRESS	PARCEL SIZE/GRID COORD	TOTAL	SPECIAL DISTRICTS			
***** 97.19-1-5.24 *****						
14049	Rounds Rdg					BILL360220
97.19-1-5.24	210 1 Family Res		County Taxable	99,100		730.98
Zoanetti Anthony	Belleville-Hend 223402	40,400	Town Wide	99,100		66.44
Zoanetti Jennifer	FRNT 92.00 DPTH 177.00	99,100	FD362 Henderson Fire Dist	99,100	TO	106.56
2457 Co Rte 35	BANK 550		Installment Fee			27.12
Norwood, NY 13668	EAST-0912323 NRTH-1411572					
	DEED BOOK 2011 PG-7202					
	FULL MARKET VALUE	99,100				
TOTAL TAX ---						903.98**
	DATE #1	01/31/20	DATE #2	03/31/20	DATE #3	05/29/20
	AMT DUE	328.46	AMT DUE	301.32	AMT DUE	301.32
***** 97.19-1-5.25 *****						
14063	Rounds Rdg					BILL360221
97.19-1-5.25	270 Mfg housing		County Taxable	57,700		425.61
Overend Thomas E	Belleville-Hend 223402	46,300	Town Wide	57,700		38.68
Overend Vicki L	FRNT 145.00 DPTH 130.00	57,700	FD362 Henderson Fire Dist	57,700	TO	62.04
118 Pleasant Beach Rd	EAST-0912372 NRTH-1411676		Installment Fee			15.79
Syracuse, NY 13209	DEED BOOK 2011 PG-11643					
	FULL MARKET VALUE	57,700				
TOTAL TAX ---						526.33**
	DATE #1	01/31/20	DATE #2	03/31/20	DATE #3	05/29/20
	AMT DUE	191.24	AMT DUE	175.44	AMT DUE	175.44
***** 97.19-1-5.26 *****						
14084	Rounds Rdg					BILL360222
97.19-1-5.26	210 1 Family Res		County Taxable	120,600		889.57
Rogers Robert J	Belleville-Hend 223402	58,000	Town Wide	120,600		80.85
Rogers Elaine M	FRNT 155.00 DPTH 238.00	120,600	FD362 Henderson Fire Dist	120,600	TO	129.68
15900 Co Rte 90	EAST-0912570 NRTH-1411754		Installment Fee			33.00
Mannsville, NY 13661-4312	DEED BOOK 2011 PG-12680					
	FULL MARKET VALUE	120,600				
TOTAL TAX ---						1,100.10**
	DATE #1	01/31/20	DATE #2	03/31/20	DATE #3	05/29/20
	AMT DUE	399.70	AMT DUE	366.70	AMT DUE	366.70
***** 97.19-1-5.28 *****						
14034	Rounds Rdg					BILL360223
97.19-1-5.28	270 Mfg housing		County Taxable	225,600		1,664.07
Haydt Lonnie L	Belleville-Hend 223402	47,900	Town Wide	225,600		151.24
Haydt Nancy W	FRNT 135.00 DPTH 154.00	225,600	FD362 Henderson Fire Dist	225,600	TO	242.58
35 Berger St	EAST-0912462 NRTH-1411469		Installment Fee			61.74
Kunkletown, PA 18058	DEED BOOK 2017 PG-3756					
	FULL MARKET VALUE	225,600				
TOTAL TAX ---						2,057.89**
	DATE #1	01/31/20	DATE #2	03/31/20	DATE #3	05/29/20
	AMT DUE	747.71	AMT DUE	685.96	AMT DUE	685.96

TAX MAP PARCEL NUMBER	PROPERTY LOCATION & CLASS	ASSESSMENT	EXEMPTION CODE	COUNTY	TOWN	TAX AMOUNT
CURRENT OWNERS NAME	SCHOOL DISTRICT	LAND	TAX DESCRIPTION			
CURRENT OWNERS ADDRESS	PARCEL SIZE/GRID COORD	TOTAL	SPECIAL DISTRICTS			
***** 97.19-1-5.29 *****						
14054	Rounds Rdg					BILL360224
97.19-1-5.29	270 Mfg housing		County Taxable	50,900		375.45
Cronin John M	Belleville-Hend 223402	40,500	Town Wide	50,900		34.12
228 Bronson Rd	FRNT 100.00 DPTH 157.00	50,900	FD362 Henderson Fire Dist	50,900	TO	54.73
Syracuse, NY 13219	EAST-0912494 NRTH-1411571		Installment Fee			13.93
	DEED BOOK 2003 PG-17126					
	FULL MARKET VALUE	50,900				
TOTAL TAX ---						464.30**
	DATE #1	01/31/20	DATE #2	03/31/20	DATE #3	05/29/20
	AMT DUE	168.71	AMT DUE	154.76	AMT DUE	154.76
***** 97.19-1-6 *****						
13888	Bay View Dr N					BILL360225
97.19-1-6	210 1 Family Res - WTRFNT		County Taxable	516,400		3,809.07
Butler Susan E	Belleville-Hend 223402	289,900	Town Wide	516,400		346.20
470 Coral Creek Dr	ACRES 1.25	516,400	FD362 Henderson Fire Dist	516,400	TO	555.28
Cape Haze, FL 33946	EAST-0912846 NRTH-1410636		Installment Fee			141.32
	DEED BOOK 1513 PG-229					
	FULL MARKET VALUE	516,400				
TOTAL TAX ---						4,710.55**
	DATE #1	01/31/20	DATE #2	03/31/20	DATE #3	05/29/20
	AMT DUE	1,711.51	AMT DUE	1,570.18	AMT DUE	1,570.18
***** 97.19-1-7.1 *****						
13870	Bay View Dr N					BILL360226
97.19-1-7.1	210 1 Family Res - WTRFNT		County Taxable	331,100		2,442.26
Robbins Howard Jr	Belleville-Hend 223402	163,700	Town Wide	331,100		221.97
Robbins Patricia M	Henderson Bay	331,100	FD362 Henderson Fire Dist	331,100	TO	356.03
13870 Bay View Dr	FRNT 101.00 DPTH 266.00		Installment Fee			90.61
Henderson, NY 13650	EAST-0912787 NRTH-1410494					
	DEED BOOK 1894 PG-270					
	FULL MARKET VALUE	331,100				
TOTAL TAX ---						3,020.26**
	DATE #1	01/31/20	DATE #2	03/31/20	DATE #3	05/29/20
	AMT DUE	1,097.37	AMT DUE	1,006.75	AMT DUE	1,006.75
***** 97.19-1-7.21 *****						
13869	Bay View Dr N					BILL360227
97.19-1-7.21	312 Vac w/imprv		County Taxable	49,300		363.65
Robbins Howard Jr	Belleville-Hend 223402	27,800	Town Wide	49,300		33.05
Robbins Patricia M	ACRES 0.66	49,300	FD362 Henderson Fire Dist	49,300	TO	53.01
13870 Bay View Dr	EAST-0912620 NRTH-1410510		Installment Fee			13.49
Henderson, NY 13650	DEED BOOK 1894 PG-270					
	FULL MARKET VALUE	49,300				
TOTAL TAX ---						449.71**
	DATE #1	01/31/20	DATE #2	03/31/20	DATE #3	05/29/20
	AMT DUE	163.40	AMT DUE	149.90	AMT DUE	149.90



STATE OF NEW YORK  
COUNTY - Jefferson  
TOWN - Henderson  
SWIS - 223600

2 0 2 0 T O W N T A X R O L L  
T A X A B L E SECTION OF THE ROLL - 1  
TAX MAP NUMBER SEQUENCE  
UNIFORM PERCENT OF VALUE IS 100.00

PAGE 58  
VALUATION DATE-JUL 01, 2018  
TAXABLE STATUS DATE-MAR 01, 2019

TAX MAP PARCEL NUMBER	PROPERTY LOCATION & CLASS	ASSESSMENT	EXEMPTION CODE	COUNTY	TOWN	TAX AMOUNT
CURRENT OWNERS NAME	SCHOOL DISTRICT	LAND	TAX DESCRIPTION			
CURRENT OWNERS ADDRESS	PARCEL SIZE/GRID COORD	TOTAL	SPECIAL DISTRICTS			
***** 97.19-1-7.22 *****						
97.19-1-7.22	Bay View Dr N 311 Res vac land		County Taxable	10,100		74.50
Butler Susan E	Belleville-Hend 223402	10,100	Town Wide	10,100		6.77
470 Coral Creek Dr	FRNT 175.00 DPTH 85.00	10,100	FD362 Henderson Fire Dist	10,100	TO	10.86
Cape Haze, FL 33946	EAST-0912670 NRTH-1410690 DEED BOOK 2008 PG-13898 FULL MARKET VALUE	10,100	Installment Fee			2.76
TOTAL TAX ---						92.13**
	DATE #1	01/31/20	DATE #2	03/31/20	DATE #3	05/29/20
	AMT DUE	33.47	AMT DUE	30.71	AMT DUE	30.71
***** 97.19-1-8 *****						
97.19-1-8	E of Snowshoe Rd 311 Res vac land - WTRFNT		County Taxable	146,500		1,080.61
Gilsdorf Barbara A	Belleville-Hend 223402	146,500	Town Wide	146,500		98.22
1160 Dargon Quarry Ln	FRNT 91.00 DPTH 249.00	146,500	FD362 Henderson Fire Dist	146,500	TO	157.53
Brunswick, MD 21716	EAST-0912754 NRTH-1410405 FULL MARKET VALUE	146,500	Installment Fee			40.09
TOTAL TAX ---						1,336.36**
	DATE #1	01/31/20	DATE #2	03/31/20	DATE #3	05/29/20
	AMT DUE	485.55	AMT DUE	445.45	AMT DUE	445.45
***** 97.19-1-9 *****						
97.19-1-9	13832 Bay View Dr N 260 Seasonal res - WTRFNT		County Taxable	306,100		2,257.86
Gilsdorf Barbara A	Belleville-Hend 223402	176,100	Town Wide	306,100		205.21
1160 Dargon Quarry Ln	FRNT 115.00 DPTH 201.00	306,100	FD362 Henderson Fire Dist	306,100	TO	329.14
Brunswick, MD 21716	EAST-0912678 NRTH-1410324 FULL MARKET VALUE	306,100	Installment Fee			83.77
TOTAL TAX ---						2,792.21**
	DATE #1	01/31/20	DATE #2	03/31/20	DATE #3	05/29/20
	AMT DUE	1,014.52	AMT DUE	930.73	AMT DUE	930.73
***** 97.19-1-10 *****						
97.19-1-10	13818 Bay View Dr N 260 Seasonal res - WTRFNT		County Taxable	201,300		1,484.83
Blincoe Patti D	Belleville-Hend 223402	146,200	Town Wide	201,300		134.95
Blincoe Patrick S	ACRES 0.54	201,300	FD362 Henderson Fire Dist	201,300	TO	216.45
6603 Mari Carol Ln	EAST-0912612 NRTH-1410233		Installment Fee			55.09
Kirkville, NY 13082	DEED BOOK 2010 PG-2263 FULL MARKET VALUE	201,300				
TOTAL TAX ---						1,836.23**
	DATE #1	01/31/20	DATE #2	03/31/20	DATE #3	05/29/20
	AMT DUE	667.18	AMT DUE	612.07	AMT DUE	612.07

STATE OF NEW YORK  
COUNTY - Jefferson  
TOWN - Henderson  
SWIS - 223600

2020 TOWN TAX ROLL  
TAXABLE SECTION OF THE ROLL - 1  
TAX MAP NUMBER SEQUENCE  
UNIFORM PERCENT OF VALUE IS 100.00

PAGE 59  
VALUATION DATE-JUL 01, 2018  
TAXABLE STATUS DATE-MAR 01, 2019

TAX MAP PARCEL NUMBER	PROPERTY LOCATION & CLASS	ASSESSMENT	EXEMPTION CODE	COUNTY	TOWN	TAX AMOUNT
CURRENT OWNERS NAME	SCHOOL DISTRICT	LAND	TAX DESCRIPTION			
CURRENT OWNERS ADDRESS	PARCEL SIZE/GRID COORD	TOTAL	SPECIAL DISTRICTS			
***** 97.19-1-11 *****						
13810	Bay View Dr N					BILL360232
97.19-1-11	210 1 Family Res - WTRFNT		County Taxable	342,000		2,522.66
Phelps Gerald T	Belleville-Hend 223402	187,300	Town Wide	342,000		229.28
Phelps Christine M	ACRES 0.50	342,000	FD362 Henderson Fire Dist	342,000	TO	367.75
8935 Fenner Rd	EAST-0912626 NRTH-1410140		Installment Fee			93.59
Baldwinsville, NY 13027	DEED BOOK 2012 PG-3060					
	FULL MARKET VALUE	342,000				
TOTAL TAX ---						3,119.69**
	DATE #1	01/31/20	DATE #2	03/31/20	DATE #3	05/29/20
	AMT DUE	1,133.50	AMT DUE	1,039.89	AMT DUE	1,039.89
***** 97.19-1-12 *****						
	Bay View Dr S					BILL360233
97.19-1-12	311 Res vac land - WTRFNT		County Taxable	59,000		435.20
Feiock Alan W	Belleville-Hend 223402	59,000	Town Wide	59,000		39.55
Feiock Kathleen	FRNT 50.00 DPTH 128.00	59,000	FD362 Henderson Fire Dist	59,000	TO	63.44
19 Elmford Rd	EAST-0912578 NRTH-1410055		Installment Fee			16.15
Rochester, NY 14606	DEED BOOK 2014 PG-16655					
	FULL MARKET VALUE	59,000				
TOTAL TAX ---						538.19**
	DATE #1	01/31/20	DATE #2	03/31/20	DATE #3	05/29/20
	AMT DUE	195.56	AMT DUE	179.39	AMT DUE	179.39
***** 97.19-1-13 *****						
13772	Bay View Dr S					BILL360234
97.19-1-13	260 Seasonal res - WTRFNT		County Taxable	150,300		1,108.64
Feiock Alan W	Belleville-Hend 223402	115,800	Town Wide	150,300		100.76
19 Elmford Rd	FRNT 65.00 DPTH 137.00	150,300	FD362 Henderson Fire Dist	150,300	TO	161.62
Rochester, NY 14606	EAST-0912548 NRTH-1410005		Installment Fee			41.13
	DEED BOOK 1834 PG-46					
	FULL MARKET VALUE	150,300				
TOTAL TAX ---						1,371.02**
	DATE #1	01/31/20	DATE #2	03/31/20	DATE #3	05/29/20
	AMT DUE	498.15	AMT DUE	457.00	AMT DUE	457.00
***** 97.19-1-14 *****						
13766	Bay View Dr S					BILL360235
97.19-1-14	260 Seasonal res - WTRFNT		County Taxable	206,500		1,523.19
Lake Estate LLC	Belleville-Hend 223402	126,200	Town Wide	206,500		138.44
4705 Tee Box Ct	FRNT 80.00 DPTH 137.00	206,500	FD362 Henderson Fire Dist	206,500	TO	222.05
Fuquay-Varina, NC 27526	EAST-0912511 NRTH-1409943		Installment Fee			56.51
	DEED BOOK 2016 PG-4585					
	FULL MARKET VALUE	206,500				
TOTAL TAX ---						1,883.68**
	DATE #1	01/31/20	DATE #2	03/31/20	DATE #3	05/29/20
	AMT DUE	684.41	AMT DUE	627.89	AMT DUE	627.89

STATE OF NEW YORK  
COUNTY - Jefferson  
TOWN - Henderson  
SWIS - 223600

2 0 2 0 T O W N T A X R O L L  
T A X A B L E SECTION OF THE ROLL - 1  
TAX MAP NUMBER SEQUENCE  
UNIFORM PERCENT OF VALUE IS 100.00

PAGE 60  
VALUATION DATE-JUL 01, 2018  
TAXABLE STATUS DATE-MAR 01, 2019

TAX MAP PARCEL NUMBER	PROPERTY LOCATION & CLASS	ASSESSMENT	EXEMPTION CODE	COUNTY	TOWN	TAX AMOUNT
CURRENT OWNERS NAME	SCHOOL DISTRICT	LAND	TAX DESCRIPTION			
CURRENT OWNERS ADDRESS	PARCEL SIZE/GRID COORD	TOTAL	SPECIAL DISTRICTS			
***** 97.19-1-15 *****						
13752 Bay View Dr S						BILL360236
97.19-1-15	260 Seasonal res - WTRFNT		County Taxable	186,600		1,376.40
EJW LLC	Belleville-Hend 223402	112,000	Town Wide	186,600		125.10
13734 Bay View Dr	FRNT 70.00 DPTH 122.00	186,600	FD362 Henderson Fire Dist	186,600	TO	200.65
Henderson, NY 13650	EAST-0912474 NRTH-1409876		Installment Fee			51.06
	DEED BOOK 2013 PG-10377					
	FULL MARKET VALUE	186,600				
TOTAL TAX ---						1,702.15**
	DATE #1	01/31/20	DATE #2	03/31/20	DATE #3	05/29/20
	AMT DUE	618.45	AMT DUE	567.38	AMT DUE	567.38
***** 97.19-1-16 *****						
13734 Bay View Dr S						BILL360237
97.19-1-16	210 1 Family Res - WTRFNT		County Taxable	522,000		3,850.38
Waite Ellen J	Belleville-Hend 223402	189,400	Town Wide	522,000		349.95
13734 Bay View Dr	Boyce 7	522,000	FD362 Henderson Fire Dist	522,000	TO	561.30
Henderson, NY 13650	Whites Bay Est Lot 5		Installment Fee			142.85
	ACRES 2.97					
	EAST-0912020 NRTH-1410043					
	DEED BOOK 2012 PG-1607					
	FULL MARKET VALUE	522,000				
TOTAL TAX ---						4,761.63**
	DATE #1	01/31/20	DATE #2	03/31/20	DATE #3	05/29/20
	AMT DUE	1,730.06	AMT DUE	1,587.21	AMT DUE	1,587.21
***** 97.19-1-17 *****						
13710 Bay View Dr S						BILL360238
97.19-1-17	260 Seasonal res - WTRFNT		County Taxable	378,200		2,789.68
Watson Anthony R	Belleville-Hend 223402	190,700	Town Wide	378,200		253.55
Watson Patricia A	Boyce 4 5 & 6	378,200	FD362 Henderson Fire Dist	378,200	TO	406.67
13710 Bay View Dr	Whites Bay Est Lot 4		Installment Fee			103.50
PO Box 282	ACRES 2.20					
Henderson, NY 13650	EAST-0912094 NRTH-1409849					
	DEED BOOK 2004 PG-4785					
	FULL MARKET VALUE	378,200				
TOTAL TAX ---						3,449.90**
	DATE #1	01/31/20	DATE #2	03/31/20	DATE #3	05/29/20
	AMT DUE	1,253.48	AMT DUE	1,149.96	AMT DUE	1,149.96
***** 97.19-1-19 *****						
13692 Bay View Dr S						BILL360239
97.19-1-19	260 Seasonal res - WTRFNT		County Taxable	235,800		1,739.31
Carta Richard A Jr	Belleville-Hend 223402	190,000	Town Wide	235,800		158.08
Carta Judith L	Boyce 2 & 3 & Part 1	235,800	FD362 Henderson Fire Dist	235,800	TO	253.55
7564 Florian Way	Whites Bay Est Lot 3		Installment Fee			64.53
Liverpool, NY 13088	ACRES 1.79					
	EAST-0912060 NRTH-1409705					
	DEED BOOK 2004 PG-1523					
	FULL MARKET VALUE	235,800				
TOTAL TAX ---						2,150.94**
	DATE #1	01/31/20	DATE #2	03/31/20	DATE #3	05/29/20
	AMT DUE	781.51	AMT DUE	716.98	AMT DUE	716.98
*****						

STATE OF NEW YORK  
COUNTY - Jefferson  
TOWN - Henderson  
SWIS - 223600

2 0 2 0 T O W N T A X R O L L  
T A X A B L E SECTION OF THE ROLL - 1  
TAX MAP NUMBER SEQUENCE  
UNIFORM PERCENT OF VALUE IS 100.00

PAGE 61  
VALUATION DATE-JUL 01, 2018  
TAXABLE STATUS DATE-MAR 01, 2019

TAX MAP PARCEL NUMBER	PROPERTY LOCATION & CLASS	ASSESSMENT	EXEMPTION CODE	COUNTY	TOWN	TAX AMOUNT
CURRENT OWNERS NAME	SCHOOL DISTRICT	LAND	TAX DESCRIPTION			
CURRENT OWNERS ADDRESS	PARCEL SIZE/GRID COORD	TOTAL	SPECIAL DISTRICTS			
***** 97.19-1-21 *****						
13674	Bay View Dr S					BILL360240
97.19-1-21	260 Seasonal res - WTRFNT		County Taxable	164,600		1,214.12
Carta Richard A Jr	Belleville-Hend 223402	141,800	Town Wide	164,600		110.35
Carta Judith L	Whites Bay Est Lot 2	164,600	FD362 Henderson Fire Dist	164,600	TO	176.99
7564 Florian Way	FRNT 75.00 DPTH 563.00		Installment Fee			45.04
Liverpool, NY 13088	EAST-0912029 NRTH-1409603					
	DEED BOOK 2006 PG-34					
	FULL MARKET VALUE	164,600				
TOTAL TAX ---						1,501.46**
	DATE #1	01/31/20	DATE #2	03/31/20	DATE #3	05/29/20
	AMT DUE	545.54	AMT DUE	500.48	AMT DUE	500.48
***** 97.19-1-22 *****						
13658	Snowshoe Rd					BILL360241
97.19-1-22	260 Seasonal res - WTRFNT		County Taxable	1050,100		7,745.75
McClellan Janice M	Belleville-Hend 223402	331,500	Town Wide	1050,100		704.00
McClellan Douglas R	Whites Bay Est Lot 1	1050,100	FD362 Henderson Fire Dist	1050,100	TO	1,129.15
5130 Brookhaven Dr	ACRES 3.95		Installment Fee			287.37
Clarence, NY 14031	EAST-0911915 NRTH-1409432					
	DEED BOOK 2010 PG-4676					
	FULL MARKET VALUE	1050,100				
TOTAL TAX ---						9,578.90**
	DATE #1	01/31/20	DATE #2	03/31/20	DATE #3	05/29/20
	AMT DUE	3,480.35	AMT DUE	3,192.96	AMT DUE	3,192.96
***** 97.19-1-24.1 *****						
97.19-1-24.1	Snowshoe Rd					BILL360242
McClellan Douglas R	311 Res vac land		County Taxable	40,000		295.05
McClellan Janice M	Belleville-Hend 223402	40,000	Town Wide	40,000		26.82
5130 Brookhaven Dr	ACRES 12.16	40,000	FD362 Henderson Fire Dist	40,000	TO	43.01
Clarence, NY 14031	EAST-0911487 NRTH-1409732		Installment Fee			10.95
	DEED BOOK 1781 PG-267					
	FULL MARKET VALUE	40,000				
TOTAL TAX ---						364.88**
	DATE #1	01/31/20	DATE #2	03/31/20	DATE #3	05/29/20
	AMT DUE	132.59	AMT DUE	121.62	AMT DUE	121.62
***** 97.19-1-24.2 *****						
6939	N Schoolhouse Rd					BILL360243
97.19-1-24.2	210 1 Family Res		County Taxable	98,700		728.03
Hollis Danny E	Belleville-Hend 223402	21,200	Town Wide	98,700		66.17
Hollis Laurel	Hollis D Lf-Us	98,700	School Relevy			680.87
6939 N Schoolhouse Rd	FRNT 230.00 DPTH 120.00		FD362 Henderson Fire Dist	98,700	TO	106.13
Henderson, NY 13650	EAST-0911437 NRTH-1410747		Installment Fee			47.44
	DEED BOOK 1642 PG-215					
	FULL MARKET VALUE	98,700				
TOTAL TAX ---						1,581.20**
	DATE #1	01/31/20	DATE #2	03/31/20	DATE #3	05/29/20
	AMT DUE	574.52	AMT DUE	527.06	AMT DUE	527.06
*****						

STATE OF NEW YORK  
COUNTY - Jefferson  
TOWN - Henderson  
SWIS - 223600

2 0 2 0 T O W N T A X R O L L  
T A X A B L E SECTION OF THE ROLL - 1  
TAX MAP NUMBER SEQUENCE  
UNIFORM PERCENT OF VALUE IS 100.00

PAGE 62  
VALUATION DATE-JUL 01, 2018  
TAXABLE STATUS DATE-MAR 01, 2019

TAX MAP PARCEL NUMBER	PROPERTY LOCATION & CLASS	ASSESSMENT	EXEMPTION CODE	COUNTY	TOWN	TAX AMOUNT
CURRENT OWNERS NAME	SCHOOL DISTRICT	LAND	TAX DESCRIPTION	TAXABLE VALUE		
CURRENT OWNERS ADDRESS	PARCEL SIZE/GRID COORD	TOTAL	SPECIAL DISTRICTS			
***** 97.19-1-24.31 *****						
97.19-1-24.31	Bay View Dr S					BILL360244
Feiock Alan W	311 Res vac land		County Taxable	13,800		101.79
19 Elmford Rd	Belleville-Hend 223402	13,800	Town Wide	13,800		9.25
Rochester, NY 14606	FRNT 114.00 DPTH 193.00	13,800	FD362 Henderson Fire Dist	13,800	TO	14.84
	EAST-0912441 NRTH-1410109		Installment Fee			3.78
	DEED BOOK 1834 PG-46					
	FULL MARKET VALUE	13,800				
TOTAL TAX ---						125.88**
	DATE #1	01/31/20	DATE #2	03/31/20	DATE #3	05/29/20
	AMT DUE	45.74	AMT DUE	41.96	AMT DUE	41.96
***** 97.19-1-24.32 *****						
97.19-1-24.32	Bay View Dr S					BILL360245
EJW LLC	311 Res vac land		County Taxable	10,300		75.97
13734 Bay View Dr	Belleville-Hend 223402	10,300	Town Wide	10,300		6.91
Henderson, NY 13650	FRNT 70.00 DPTH 161.00	10,300	FD362 Henderson Fire Dist	10,300	TO	11.08
	EAST-0912348 NRTH-1409961		Installment Fee			2.82
	DEED BOOK 2013 PG-10377					
	FULL MARKET VALUE	10,300				
TOTAL TAX ---						93.96**
	DATE #1	01/31/20	DATE #2	03/31/20	DATE #3	05/29/20
	AMT DUE	34.14	AMT DUE	31.32	AMT DUE	31.32
***** 97.19-1-24.4 *****						
97.19-1-24.4	13833 Snowshoe Rd					BILL360246
Houghton Michael	240 Rural res		County Taxable	182,000		1,342.47
Houghton Susan	Belleville-Hend 223402	62,000	Town Wide	182,000		122.01
13833 Snowshoe Rd	ACRES 34.10	182,000	FD362 Henderson Fire Dist	182,000	TO	195.70
Henderson, NY 13650	EAST-0910625 NRTH-1410365		Installment Fee			49.81
	DEED BOOK 2019 PG-3756					
	FULL MARKET VALUE	182,000				
PRIOR OWNER ON 3/01/2019						
Gallagher John W						
MAY BE SUBJECT TO PAYMENT						
UNDER AGDIST LAW TIL 2021						
TOTAL TAX ---						1,660.18**
	DATE #1	01/31/20	DATE #2	03/31/20	DATE #3	05/29/20
	AMT DUE	603.21	AMT DUE	553.39	AMT DUE	553.39
***** 97.19-1-24.63 *****						
97.19-1-24.63	Bay View Dr S					BILL360247
EJW LLC	311 Res vac land		County Taxable	11,600		85.56
13734 Bay View Dr	Belleville-Hend 223402	11,600	Town Wide	11,600		7.78
Henderson, NY 13650	Whites Bay Est Lot 6	11,600	FD362 Henderson Fire Dist	11,600	TO	12.47
	FRNT 70.00 DPTH 587.00		Installment Fee			3.17
	EAST-0912039 NRTH-1410171					
	DEED BOOK 2013 PG-10377					
	FULL MARKET VALUE	11,600				
TOTAL TAX ---						105.81**
	DATE #1	01/31/20	DATE #2	03/31/20	DATE #3	05/29/20
	AMT DUE	38.44	AMT DUE	35.27	AMT DUE	35.27
*****						

STATE OF NEW YORK  
COUNTY - Jefferson  
TOWN - Henderson  
SWIS - 223600

2020 TOWN TAX ROLL  
TAXABLE SECTION OF THE ROLL - 1  
TAX MAP NUMBER SEQUENCE  
UNIFORM PERCENT OF VALUE IS 100.00

PAGE 63  
VALUATION DATE-JUL 01, 2018  
TAXABLE STATUS DATE-MAR 01, 2019

TAX MAP PARCEL NUMBER	PROPERTY LOCATION & CLASS	ASSESSMENT	EXEMPTION CODE	COUNTY	TOWN	TAX AMOUNT
CURRENT OWNERS NAME	SCHOOL DISTRICT	LAND	TAX DESCRIPTION			
CURRENT OWNERS ADDRESS	PARCEL SIZE/GRID COORD	TOTAL	SPECIAL DISTRICTS			
***** 97.19-1-24.64 *****						
97.19-1-24.64	Bay View Dr S 311 Res vac land		County Taxable	300		BILL360248 2.21
EJW LLC	Belleville-Hend 223402	300	Town Wide	300		0.20
13734 Bay View Dr	FRNT 70.00 DPTH 16.00	300	FD362 Henderson Fire Dist	300	TO	.32
Henderson, NY 13650	EAST-0912419 NRTH-1409912		Installment Fee			.08
	DEED BOOK 2013 PG-10377					
	FULL MARKET VALUE	300				
TOTAL TAX ---						2.73**
	DATE #1	01/31/20	DATE #2	03/31/20	DATE #3	05/29/20
	AMT DUE	0.99	AMT DUE	0.91	AMT DUE	0.91
***** 97.19-1-24.65 *****						
97.19-1-24.65	Bay View Dr S 312 Vac w/imprv		County Taxable	30,000		BILL360249 221.29
Lake Estate LLC	Belleville-Hend 223402	17,900	Town Wide	30,000		20.11
4705 Tee Box Ct	Whites Bay Est Lot 7	30,000	FD362 Henderson Fire Dist	30,000	TO	32.26
Fuquay-Varina, NC 27526	ACRES 2.51		Installment Fee			8.21
	EAST-0912141 NRTH-1410231					
	DEED BOOK 2016 PG-4585					
	FULL MARKET VALUE	30,000				
TOTAL TAX ---						273.66**
	DATE #1	01/31/20	DATE #2	03/31/20	DATE #3	05/29/20
	AMT DUE	99.43	AMT DUE	91.22	AMT DUE	91.22
***** 97.19-1-24.66 *****						
97.19-1-24.66	Bay View Dr N 311 Res vac land		County Taxable	17,200		BILL360250 126.87
Phelps Gerald T	Belleville-Hend 223402	17,200	Town Wide	17,200		11.53
8935 Fenner Rd	Whites Bay Est Lot 8	17,200	FD362 Henderson Fire Dist	17,200	TO	18.49
Baldwinsville, NY 13207-9620	ACRES 2.10		Installment Fee			4.71
	EAST-0912229 NRTH-1410365					
	DEED BOOK 1758 PG-325					
	FULL MARKET VALUE	17,200				
TOTAL TAX ---						156.89**
	DATE #1	01/31/20	DATE #2	03/31/20	DATE #3	05/29/20
	AMT DUE	57.02	AMT DUE	52.29	AMT DUE	52.29
***** 97.19-1-24.67 *****						
97.19-1-24.67	Bay View Dr N 311 Res vac land		County Taxable	17,500		BILL360251 129.08
Gilsdorf Barbara A	Belleville-Hend 223402	17,500	Town Wide	17,500		11.73
1160 Dargon Quarry Ln	Whites Bay Est Lot 9	17,500	FD362 Henderson Fire Dist	17,500	TO	18.82
Brunswick, MD 21716	ACRES 2.30		Installment Fee			4.79
	EAST-0912236 NRTH-1410521					
	DEED BOOK 1243 PG-16					
	FULL MARKET VALUE	17,500				
TOTAL TAX ---						159.63**
	DATE #1	01/31/20	DATE #2	03/31/20	DATE #3	05/29/20
	AMT DUE	58.00	AMT DUE	53.21	AMT DUE	53.21

STATE OF NEW YORK  
COUNTY - Jefferson  
TOWN - Henderson  
SWIS - 223600

2020 TOWN TAX ROLL  
TAXABLE SECTION OF THE ROLL - 1  
TAX MAP NUMBER SEQUENCE  
UNIFORM PERCENT OF VALUE IS 100.00

PAGE 64  
VALUATION DATE-JUL 01, 2018  
TAXABLE STATUS DATE-MAR 01, 2019

TAX MAP PARCEL NUMBER	PROPERTY LOCATION & CLASS	ASSESSMENT	EXEMPTION CODE	COUNTY	TOWN	TAX AMOUNT
CURRENT OWNERS NAME	SCHOOL DISTRICT	LAND	TAX DESCRIPTION			
CURRENT OWNERS ADDRESS	PARCEL SIZE/GRID COORD	TOTAL	SPECIAL DISTRICTS			
***** 97.19-1-24.681 *****						
97.19-1-24.681	Bay View Dr N 311 Res vac land		County Taxable	97.19-1-24.681		BILL360252 157.85
Butler Susan E	Belleville-Hend 223402	21,400	Town Wide			14.35
470 Coral Creek Dr	Whites Bay Est Lot 10	21,400	FD362 Henderson Fire Dist		TO	23.01
Cape Haze, FL 33946	ACRES 2.48 EAST-0912334 NRTH-1410674 DEED BOOK 1513 PG-229 FULL MARKET VALUE		Installment Fee			5.86
		21,400				
TOTAL TAX ---						195.21**
	DATE #1	01/31/20	DATE #2	03/31/20	DATE #3	05/29/20
	AMT DUE	70.93	AMT DUE	65.07	AMT DUE	65.07
***** 97.19-1-24.7 *****						
97.19-1-24.7	13846 Snowshoe Rd 210 1 Family Res		County Taxable			BILL360253 983.25
Pound Randy S	Belleville-Hend 223402	29,500	Town Wide			89.37
Pound Lisa R	ACRES 5.00	133,300	FD362 Henderson Fire Dist		TO	143.34
13846 Snowshoe Rd	EAST-0911701 NRTH-1410535		Installment Fee			36.48
Henderson, NY 13650	DEED BOOK 1247 PG-137 FULL MARKET VALUE					
		133,300				
TOTAL TAX ---						1,215.96**
	DATE #1	01/31/20	DATE #2	03/31/20	DATE #3	05/29/20
	AMT DUE	441.80	AMT DUE	405.32	AMT DUE	405.32
***** 97.19-1-25 *****						
97.19-1-25	14229 Snowshoe Rd 260 Seasonal res		County Taxable			BILL360254 1,087.99
Orcutt Michael P	Belleville-Hend 223402	38,100	Town Wide			98.89
Orcutt Jennifer	Trailer - Whites Bay	147,500	FD362 Henderson Fire Dist		TO	158.60
3087 Seeley Rd	FRNT 81.00 DPTH 178.00		Installment Fee			40.36
Williamson, NY 14589	EAST-0912818 NRTH-1411747 DEED BOOK 2017 PG-18432 FULL MARKET VALUE					
		147,500				
TOTAL TAX ---						1,345.48**
	DATE #1	01/31/20	DATE #2	03/31/20	DATE #3	05/29/20
	AMT DUE	488.86	AMT DUE	448.49	AMT DUE	448.49
***** 97.19-1-26 *****						
97.19-1-26	Snowshoe Rd 311 Res vac land		County Taxable			BILL360255 106.95
Rogers Robert J	Belleville-Hend 223402	14,500	Town Wide			9.72
Rogers Elaine M	LF Us CV Cutler	14,500	FD362 Henderson Fire Dist		TO	15.59
15900 Co Rte 90	FRNT 48.00 DPTH 174.00		Installment Fee			3.97
Mannsville, NY 13661-4312	EAST-0912715 NRTH-1411629 DEED BOOK 2011 PG-12680 FULL MARKET VALUE					
		14,500				
TOTAL TAX ---						132.26**
	DATE #1	01/31/20	DATE #2	03/31/20	DATE #3	05/29/20
	AMT DUE	48.07	AMT DUE	44.08	AMT DUE	44.08

STATE OF NEW YORK  
COUNTY - Jefferson  
TOWN - Henderson  
SWIS - 223600

2020 TOWN TAX ROLL  
TAXABLE SECTION OF THE ROLL - 1  
TAX MAP NUMBER SEQUENCE  
UNIFORM PERCENT OF VALUE IS 100.00

PAGE 65  
VALUATION DATE-JUL 01, 2018  
TAXABLE STATUS DATE-MAR 01, 2019

TAX MAP PARCEL NUMBER	PROPERTY LOCATION & CLASS	ASSESSMENT	EXEMPTION CODE	COUNTY	TOWN	TAX AMOUNT
CURRENT OWNERS NAME	SCHOOL DISTRICT	LAND	TAX DESCRIPTION			
CURRENT OWNERS ADDRESS	PARCEL SIZE/GRID COORD	TOTAL	SPECIAL DISTRICTS			
***** 97.19-1-27 *****						
97.19-1-27	Snowshoe Rd					BILL360256
Dodson Kevin C	311 Res vac land - WTRFNT		County Taxable	13,800		101.79
Dodson Antoinette	Belleville-Hend 223402	13,800	Town Wide	13,800		9.25
6 Makara Dr	Dock Lot 1	13,800	FD362 Henderson Fire Dist	13,800	TO	14.84
Drums, PA 18222	FRNT 21.00 DPTH 63.00		Installment Fee			3.78
	EAST-0912786 NRTH-1411420					
	DEED BOOK 2010 PG-12507					
	FULL MARKET VALUE	13,800				
TOTAL TAX ---						125.88**
	DATE #1	01/31/20	DATE #2	03/31/20	DATE #3	05/29/20
	AMT DUE	45.74	AMT DUE	41.96	AMT DUE	41.96
***** 97.19-1-28 *****						
97.19-1-28	Snowshoe Rd					BILL360257
Dry Raymond Matthew	311 Res vac land - WTRFNT		County Taxable	11,900		87.78
58 Veness Ave	Belleville-Hend 223402	11,900	Town Wide	11,900		7.98
Rochester, NY 14616	Dock Lot 2	11,900	FD362 Henderson Fire Dist	11,900	TO	12.80
	FRNT 21.00 DPTH 46.00		Installment Fee			3.26
	EAST-0912794 NRTH-1411443					
	DEED BOOK 2009 PG-13760					
	FULL MARKET VALUE	11,900				
TOTAL TAX ---						108.56**
	DATE #1	01/31/20	DATE #2	03/31/20	DATE #3	05/29/20
	AMT DUE	39.46	AMT DUE	36.18	AMT DUE	36.18
***** 97.19-1-29 *****						
97.19-1-29	Snowshoe Rd					BILL360258
Groseclose Michael D	311 Res vac land - WTRFNT		County Taxable	10,300		75.97
Groseclose Carol S	Belleville-Hend 223402	10,300	Town Wide	10,300		6.91
212 Luke Ct	Dock Lot 3	10,300	FD362 Henderson Fire Dist	10,300	TO	11.08
Westerville, OH 43081	FRNT 21.00 DPTH 34.00		Installment Fee			2.82
	EAST-0912802 NRTH-1411466					
	DEED BOOK 2012 PG-13018					
	FULL MARKET VALUE	10,300				
TOTAL TAX ---						93.96**
	DATE #1	01/31/20	DATE #2	03/31/20	DATE #3	05/29/20
	AMT DUE	34.14	AMT DUE	31.32	AMT DUE	31.32
***** 97.19-1-30 *****						
97.19-1-30	Snowshoe Rd					BILL360259
Cronin John M	311 Res vac land - WTRFNT		County Taxable	8,800		64.91
228 Bronson Rd	Belleville-Hend 223402	8,800	Town Wide	8,800		5.90
Syracuse, NY 13219	Dock Lot 4	8,800	FD362 Henderson Fire Dist	8,800	TO	9.46
	FRNT 21.00 DPTH 25.00		Installment Fee			2.41
	EAST-0912810 NRTH-1411487					
	DEED BOOK 2003 PG-17126					
	FULL MARKET VALUE	8,800				
TOTAL TAX ---						80.27**
	DATE #1	01/31/20	DATE #2	03/31/20	DATE #3	05/29/20
	AMT DUE	29.18	AMT DUE	26.75	AMT DUE	26.75

\*\*\*\*\*



STATE OF NEW YORK  
COUNTY - Jefferson  
TOWN - Henderson  
SWIS - 223600

2 0 2 0 T O W N T A X R O L L  
T A X A B L E SECTION OF THE ROLL - 1  
TAX MAP NUMBER SEQUENCE  
UNIFORM PERCENT OF VALUE IS 100.00

PAGE 66  
VALUATION DATE-JUL 01, 2018  
TAXABLE STATUS DATE-MAR 01, 2019

TAX MAP PARCEL NUMBER	PROPERTY LOCATION & CLASS	ASSESSMENT	EXEMPTION CODE	COUNTY	TOWN	TAX AMOUNT
CURRENT OWNERS NAME	SCHOOL DISTRICT	LAND	TAX DESCRIPTION			
CURRENT OWNERS ADDRESS	PARCEL SIZE/GRID COORD	TOTAL	SPECIAL DISTRICTS			
***** 97.19-1-31 *****						
97.19-1-31	Snowshoe Rd 311 Res vac land - WTRFNT		County Taxable	7,400		BILL360260 54.58
Russell as Trustee Wendy S	Belleville-Hend 223402	7,400	Town Wide	7,400		4.96
Russell Family Irrev Trust	Dock Lot 5	7,400	FD362 Henderson Fire Dist	7,400	TO	7.96
804 Sacandaga Rd	FRNT 21.00 DPTH 18.00		Installment Fee			2.03
Glenville, NY 12302	EAST-0912818 NRTH-1411507					
	DEED BOOK 2017 PG-4846					
	FULL MARKET VALUE	7,400				
TOTAL TAX ---						67.50**
	DATE #1	01/31/20	DATE #2	03/31/20	DATE #3	05/29/20
	AMT DUE	24.53	AMT DUE	22.50	AMT DUE	22.50
***** 97.19-1-32 *****						
97.19-1-32	Snowshoe Rd 311 Res vac land - WTRFNT		County Taxable	5,700		BILL360261 42.04
Kaplin Marvin	Belleville-Hend 223402	5,700	Town Wide	5,700		3.82
Mcgee Marjorie A	Dock Lot 6	5,700	FD362 Henderson Fire Dist	5,700	TO	6.13
PO Box 125	FRNT 21.00 DPTH 13.00		Installment Fee			1.56
Reidville, SC 29375	EAST-0912826 NRTH-1411526					
	DEED BOOK 2003 PG-16999					
	FULL MARKET VALUE	5,700				
TOTAL TAX ---						51.99**
	DATE #1	01/31/20	DATE #2	03/31/20	DATE #3	05/29/20
	AMT DUE	18.89	AMT DUE	17.33	AMT DUE	17.33
***** 97.19-1-33 *****						
97.19-1-33	Snowshoe Rd 311 Res vac land - WTRFNT		County Taxable	5,000		BILL360262 36.88
Rogers Robert J	Belleville-Hend 223402	5,000	Town Wide	5,000		3.35
Rogers Elaine M	Dock Lot 7	5,000	FD362 Henderson Fire Dist	5,000	TO	5.38
15900 Co Rte 90	Lf Us CV Cutler		Installment Fee			1.37
Mannsville, NY 13661-4312	FRNT 21.00 DPTH 11.00					
	EAST-0912835 NRTH-1411545					
	DEED BOOK 2011 PG-12680					
	FULL MARKET VALUE	5,000				
TOTAL TAX ---						45.61**
	DATE #1	01/31/20	DATE #2	03/31/20	DATE #3	05/29/20
	AMT DUE	16.58	AMT DUE	15.20	AMT DUE	15.20
***** 97.19-1-34 *****						
97.19-1-34	Snowshoe Rd 311 Res vac land - WTRFNT		County Taxable	5,000		BILL360263 36.88
Rogers Robert J	Belleville-Hend 223402	5,000	Town Wide	5,000		3.35
Rogers Elaine M	Dock Lot 8	5,000	FD362 Henderson Fire Dist	5,000	TO	5.38
15900 Co Rte 90	Lf Us CV Cutler		Installment Fee			1.37
Mannsville, NY 13661-4312	FRNT 21.00 DPTH 11.00					
	EAST-0912845 NRTH-1411564					
	DEED BOOK 2011 PG-12680					
	FULL MARKET VALUE	5,000				
TOTAL TAX ---						45.61**
	DATE #1	01/31/20	DATE #2	03/31/20	DATE #3	05/29/20
	AMT DUE	16.58	AMT DUE	15.20	AMT DUE	15.20

STATE OF NEW YORK  
COUNTY - Jefferson  
TOWN - Henderson  
SWIS - 223600

2020 TOWN TAX ROLL  
TAXABLE SECTION OF THE ROLL - 1  
TAX MAP NUMBER SEQUENCE  
UNIFORM PERCENT OF VALUE IS 100.00

PAGE 67  
VALUATION DATE-JUL 01, 2018  
TAXABLE STATUS DATE-MAR 01, 2019

TAX MAP PARCEL NUMBER	PROPERTY LOCATION & CLASS	ASSESSMENT	EXEMPTION CODE	COUNTY	TOWN	TAX AMOUNT
CURRENT OWNERS NAME	SCHOOL DISTRICT	LAND	TAX DESCRIPTION			
CURRENT OWNERS ADDRESS	PARCEL SIZE/GRID COORD	TOTAL	SPECIAL DISTRICTS			
***** 97.19-1-35 *****						
97.19-1-35	Snowshoe Rd 311 Res vac land - WTRFNT		County Taxable	7,000		BILL360264 51.63
Dodson Kevin C	Belleville-Hend 223402	7,000	Town Wide	7,000		4.69
Dodson Antoinette	Dock Lot 9	7,000	FD362 Henderson Fire Dist	7,000	TO	7.53
6 Makara Dr	FRNT 21.00 DPTH 17.00		Installment Fee			1.92
Drums, PA 18222	EAST-0912857 NRTH-1411580					
	DEED BOOK 2010 PG-12507					
	FULL MARKET VALUE	7,000				
TOTAL TAX ---						63.85**
	DATE #1	01/31/20	DATE #2	03/31/20	DATE #3	05/29/20
	AMT DUE	23.21	AMT DUE	21.28	AMT DUE	21.28
***** 97.19-1-36 *****						
97.19-1-36	Snowshoe Rd 311 Res vac land - WTRFNT		County Taxable	8,700		BILL360265 64.17
Thomas Irrevoc Trust William E	Belleville-Hend 223402	8,700	Town Wide	8,700		5.83
Thomas Irrevoc Trust Ellen	Dock Lot 10	8,700	FD362 Henderson Fire Dist	8,700	TO	9.35
195 Kuhn Rd	FRNT 21.00 DPTH 24.00		Installment Fee			2.38
Rochester, NY 14612	EAST-0912870 NRTH-1411593					
	DEED BOOK 2008 PG-1194					
	FULL MARKET VALUE	8,700				
TOTAL TAX ---						79.35**
	DATE #1	01/31/20	DATE #2	03/31/20	DATE #3	05/29/20
	AMT DUE	28.83	AMT DUE	26.45	AMT DUE	26.45
***** 97.19-1-37 *****						
97.19-1-37	Snowshoe Rd 311 Res vac land - WTRFNT		County Taxable	9,000		BILL360266 66.39
Haydt Lonnie L	Belleville-Hend 223402	9,000	Town Wide	9,000		6.03
Haydt Nancy W	Dock Lot 11	9,000	FD362 Henderson Fire Dist	9,000	TO	9.68
35 Berger St	FRNT 21.00 DPTH 26.00		Installment Fee			2.46
Kunkletown, PA 18058	EAST-0912881 NRTH-1411610					
	DEED BOOK 2017 PG-3756					
	FULL MARKET VALUE	9,000				
TOTAL TAX ---						82.10**
	DATE #1	01/31/20	DATE #2	03/31/20	DATE #3	05/29/20
	AMT DUE	29.84	AMT DUE	27.36	AMT DUE	27.36
***** 97.19-1-38 *****						
97.19-1-38	Snowshoe Rd 311 Res vac land - WTRFNT		County Taxable	8,800		BILL360267 64.91
Kaplin Marvin C	Belleville-Hend 223402	8,800	Town Wide	8,800		5.90
McGee marjorie A	Dock Lot 12	8,800	FD362 Henderson Fire Dist	8,800	TO	9.46
PO Box 125	FRNT 21.00 DPTH 25.00		Installment Fee			2.41
Reidville, SC 29375	EAST-0912893 NRTH-1411627					
	DEED BOOK 2005 PG-15044					
	FULL MARKET VALUE	8,800				
TOTAL TAX ---						80.27**
	DATE #1	01/31/20	DATE #2	03/31/20	DATE #3	05/29/20
	AMT DUE	29.18	AMT DUE	26.75	AMT DUE	26.75

\*\*\*\*\*

STATE OF NEW YORK  
COUNTY - Jefferson  
TOWN - Henderson  
SWIS - 223600

2020 TOWN TAX ROLL  
TAXABLE SECTION OF THE ROLL - 1  
TAX MAP NUMBER SEQUENCE  
UNIFORM PERCENT OF VALUE IS 100.00

PAGE 68  
VALUATION DATE-JUL 01, 2018  
TAXABLE STATUS DATE-MAR 01, 2019

TAX MAP PARCEL NUMBER	PROPERTY LOCATION & CLASS	ASSESSMENT	EXEMPTION CODE	COUNTY	TOWN	TAX AMOUNT
CURRENT OWNERS NAME	SCHOOL DISTRICT	LAND	TAX DESCRIPTION			
CURRENT OWNERS ADDRESS	PARCEL SIZE/GRID COORD	TOTAL	SPECIAL DISTRICTS			
***** 97.19-1-39 *****						
97.19-1-39	Snowshoe Rd 311 Res vac land - WTRFNT		County Taxable	8,300		BILL360268 61.22
DeMong Irrevocable Trust Rober	Belleville-Hend 223402	8,300	Town Wide	8,300		5.56
DeMong Trustee Joseph	Dock Lot 13	8,300	FD362 Henderson Fire Dist	8,300	TO	8.92
214 Avery Ave	Lf Est RJ & M Demong		Installment Fee			2.27
Syracuse, NY 13204	FRNT 21.00 DPTH 22.00					
	EAST-0912905 NRTH-1411644					
PRIOR OWNER ON 3/01/2019	DEED BOOK 2005 PG-13095					
DeMong Irr Trust Robert J & Ma	FULL MARKET VALUE	8,300				
TOTAL TAX ---						75.70**
	DATE #1 01/31/20	DATE #2 03/31/20	DATE #3 05/29/20			
	AMT DUE 27.51	AMT DUE 25.23	AMT DUE 25.23			
***** 97.19-1-40 *****						
97.19-1-40	Snowshoe Rd 311 Res vac land - WTRFNT		County Taxable	6,700		BILL360269 49.42
Zoanetti Anthony	Belleville-Hend 223402	6,700	Town Wide	6,700		4.49
Zoanetti Jennifer	Dock Lot 14	6,700	FD362 Henderson Fire Dist	6,700	TO	7.20
2457 Co Rte 35	FRNT 21.00 DPTH 16.00		Installment Fee			1.83
Norwood, NY 13668	BANK 550					
	EAST-0912915 NRTH-1411660					
	DEED BOOK 2011 PG-7202					
	FULL MARKET VALUE	6,700				
TOTAL TAX ---						61.11**
	DATE #1 01/31/20	DATE #2 03/31/20	DATE #3 05/29/20			
	AMT DUE 22.20	AMT DUE 20.37	AMT DUE 20.37			
***** 97.19-1-41 *****						
97.19-1-41	Snowshoe Rd 311 Res vac land - WTRFNT		County Taxable	4,200		BILL360270 30.98
Wood Carl W	Belleville-Hend 223402	4,200	Town Wide	4,200		2.82
Wood Betsy J	Dock Lot 15	4,200	FD362 Henderson Fire Dist	4,200	TO	4.52
14265 Snowshoe Rd	FRNT 21.00 DPTH 9.00		Installment Fee			1.15
Henderson, NY 13650	BANK 750					
	EAST-0912923 NRTH-1411677					
	DEED BOOK 2019 PG-2394					
	FULL MARKET VALUE	4,200				
TOTAL TAX ---						38.32**
	DATE #1 01/31/20	DATE #2 03/31/20	DATE #3 05/29/20			
	AMT DUE 13.93	AMT DUE 12.77	AMT DUE 12.77			
***** 97.19-1-42 *****						
97.19-1-42	Snowshoe Rd 311 Res vac land - WTRFNT		County Taxable	3,800		BILL360271 28.03
Orcutt Michael P	Belleville-Hend 223402	3,800	Town Wide	3,800		2.55
Orcutt Jennifer	Dock Lot 16	3,800	FD362 Henderson Fire Dist	3,800	TO	4.09
3087 Seeley Rd	FRNT 21.00 DPTH 8.00		Installment Fee			1.04
Williamson, NY 14589	EAST-0912940 NRTH-1411692					
	DEED BOOK 2017 PG-18432					
	FULL MARKET VALUE	3,800				
TOTAL TAX ---						34.67**
	DATE #1 01/31/20	DATE #2 03/31/20	DATE #3 05/29/20			
	AMT DUE 12.61	AMT DUE 11.55	AMT DUE 11.55			

\*\*\*\*\*

STATE OF NEW YORK  
 COUNTY - Jefferson  
 TOWN - Henderson  
 SWIS - 223600

2 0 2 0 T O W N T A X R O L L  
 T A X A B L E SECTION OF THE ROLL - 1  
 TAX MAP NUMBER SEQUENCE  
 UNIFORM PERCENT OF VALUE IS 100.00

PAGE 69  
 VALUATION DATE-JUL 01, 2018  
 TAXABLE STATUS DATE-MAR 01, 2019

TAX MAP PARCEL NUMBER	PROPERTY LOCATION & CLASS	ASSESSMENT	EXEMPTION CODE	COUNTY	TOWN	TAX AMOUNT
CURRENT OWNERS NAME	SCHOOL DISTRICT	LAND	TAX DESCRIPTION			
CURRENT OWNERS ADDRESS	PARCEL SIZE/GRID COORD	TOTAL	SPECIAL DISTRICTS			
***** 97.19-1-43 *****						
97.19-1-43	Snowshoe Rd					BILL360272
Overend Thomas E	311 Res vac land - WTRFNT		County Taxable	6,000		44.26
Overend Vicki L	Belleville-Hend 223402	6,000	Town Wide	6,000		4.02
118 Pleasant Beach Rd	Dock Lot 17	6,000	FD362 Henderson Fire Dist	6,000	TO	6.45
Syracuse, NY 13209	FRNT 21.00 DPTH 14.00		Installment Fee			1.64
	EAST-0912956 NRTH-1411703					
	DEED BOOK 2011 PG-11643					
	FULL MARKET VALUE	6,000				
TOTAL TAX ---						54.73**
	DATE #1	01/31/20	DATE #2	03/31/20	DATE #3	05/29/20
	AMT DUE	19.89	AMT DUE	18.24	AMT DUE	18.24
***** 98.00-1-4.2 *****						
98.00-1-4.2	10802 Co Rte 71					BILL360273
Knight Loren	240 Rural res		VET WAR CT 41121	12,000	6,000	
Knight Linda R	Belleville-Hend 223402	41,400	County Taxable	113,400		836.46
10802 Co Rte 71	ACRES 20.00	125,400	Town Wide	119,400		80.05
Adams, NY 13605	EAST-0933275 NRTH-1409736		FD362 Henderson Fire Dist	125,400	TO	134.84
	FULL MARKET VALUE	125,400	Installment Fee			31.54
TOTAL TAX ---						1,051.35**
	DATE #1	01/31/20	DATE #2	03/31/20	DATE #3	05/29/20
	AMT DUE	381.99	AMT DUE	350.45	AMT DUE	350.45
***** 98.00-1-4.3 *****						
98.00-1-4.3	10700/704 Co Rte 71					BILL360274
Shaver Stephen G	240 Rural res		County Taxable	169,400		1,249.53
Lawanda Klock	Belleville-Hend 223402	41,400	Town Wide	169,400		113.57
10700 Co Rte 71	ACRES 20.00	169,400	FD362 Henderson Fire Dist	169,400	TO	182.15
Adams, NY 13605	EAST-0933019 NRTH-1409201		Installment Fee			46.36
	FULL MARKET VALUE	169,400				
TOTAL TAX ---						1,545.25**
	DATE #1	01/31/20	DATE #2	03/31/20	DATE #3	05/29/20
	AMT DUE	561.45	AMT DUE	515.08	AMT DUE	515.08
***** 98.00-1-4.4 *****						
98.00-1-4.4	Co Rte 71					BILL360275
Read Jeremy T	311 Res vac land		County Taxable	9,300		68.60
5548 Bear Rd Apt 12C	Belleville-Hend 223402	9,300	Town Wide	9,300		6.23
Syracuse, NY 13212-1412	ACRES 1.20	9,300	School Relevy			90.06
	EAST-0932604 NRTH-1410136		FD362 Henderson Fire Dist	9,300	TO	10.00
	DEED BOOK 2014 PG-8787		Installment Fee			5.25
	FULL MARKET VALUE	9,300				
TOTAL TAX ---						174.89**
	DATE #1	01/31/20	DATE #2	03/31/20	DATE #3	05/29/20
	AMT DUE	63.56	AMT DUE	58.29	AMT DUE	58.29

\*\*\*\*\*

STATE OF NEW YORK  
COUNTY - Jefferson  
TOWN - Henderson  
SWIS - 223600

2020 TOWN TAX ROLL  
TAXABLE SECTION OF THE ROLL - 1  
TAX MAP NUMBER SEQUENCE  
UNIFORM PERCENT OF VALUE IS 100.00

PAGE 70  
VALUATION DATE-JUL 01, 2018  
TAXABLE STATUS DATE-MAR 01, 2019

TAX MAP PARCEL NUMBER	PROPERTY LOCATION & CLASS	ASSESSMENT	EXEMPTION CODE	COUNTY	TOWN	TAX AMOUNT
CURRENT OWNERS NAME	SCHOOL DISTRICT	LAND	TAX DESCRIPTION			
CURRENT OWNERS ADDRESS	PARCEL SIZE/GRID COORD	TOTAL	SPECIAL DISTRICTS			
***** 98.00-1-4.5 *****						
98.00-1-4.5	Penney Rd 120 Field crops		County Taxable	98.00-1-4.5		BILL360276 385.78
Priest Carol A	Belleville-Hend 223402	52,300	Town Wide			35.06
PO Box 229	ACRES 48.68	52,300	FD362 Henderson Fire Dist			56.24
Henderson, NY 13650	EAST-0931002 NRTH-1409141		Installment Fee			14.31
	FULL MARKET VALUE	52,300				
TOTAL TAX ---						477.08**
	DATE #1	01/31/20	DATE #2	03/31/20	DATE #3	05/29/20
	AMT DUE	173.35	AMT DUE	159.02	AMT DUE	159.02
***** 98.00-1-4.61 *****						
98.00-1-4.61	13835 Gilman Rd 240 Rural res		County Taxable	98.00-1-4.61		BILL360277 8,309.29
Cean David W	Belleville-Hend 223402	350,000	Town Wide			755.22
227 Flower Ave E	ACRES 539.94	1126,500	FD362 Henderson Fire Dist			1,211.31
Watertown, NY 13601	EAST-0928954 NRTH-1411027		Installment Fee			308.27
	DEED BOOK 2019 PG-5488					
PRIOR OWNER ON 3/01/2019	FULL MARKET VALUE	1126,500				
Cean Ann E						
TOTAL TAX ---						10,275.82**
	DATE #1	01/31/20	DATE #2	03/31/20	DATE #3	05/29/20
	AMT DUE	3,733.55	AMT DUE	3,425.27	AMT DUE	3,425.27
***** 98.00-1-5 *****						
98.00-1-5	10746 NYS Rte 3 120 Field crops		AG DIST CO 41720	98.00-1-5		BILL360278 767.79
Woods Joan Treadwell	Belleville-Hend 223402	168,700	County Taxable			69.78
Treadwell John H II	ACRES 127.73	192,400	Town Wide			111.93
PO Box 150	EAST-0933337 NRTH-1416523		FD362 Henderson Fire Dist			28.49
Henderson harbor, NY 13651	DEED BOOK 2004 PG-2946		88,310 EX			
	FULL MARKET VALUE	192,400	Installment Fee			
TOTAL TAX ---						949.50**
	DATE #1	01/31/20	DATE #2	03/31/20	DATE #3	05/29/20
	AMT DUE	344.99	AMT DUE	316.50	AMT DUE	316.50
***** 98.00-1-6.1 *****						
98.00-1-6.1	NYS Rte 3 120 Field crops		County Taxable	98.00-1-6.1		BILL360279 1,239.94
Mahar Joseph J	Belleville-Hend 223402	151,000	Town Wide			112.70
Mahar Rhea M	ACRES 168.80	168,100	FD362 Henderson Fire Dist			180.76
PO Box 408	EAST-0937223 NRTH-1417591		Installment Fee			46.00
Henderson Harbor, NY 13651	FULL MARKET VALUE	168,100				
TOTAL TAX ---						1,533.40**
	DATE #1	01/31/20	DATE #2	03/31/20	DATE #3	05/29/20
	AMT DUE	557.14	AMT DUE	511.13	AMT DUE	511.13

STATE OF NEW YORK  
COUNTY - Jefferson  
TOWN - Henderson  
SWIS - 223600

2 0 2 0 T O W N T A X R O L L  
T A X A B L E SECTION OF THE ROLL - 1  
TAX MAP NUMBER SEQUENCE  
UNIFORM PERCENT OF VALUE IS 100.00

PAGE 71  
VALUATION DATE-JUL 01, 2018  
TAXABLE STATUS DATE-MAR 01, 2019

TAX MAP PARCEL NUMBER	PROPERTY LOCATION & CLASS	ASSESSMENT	EXEMPTION CODE	COUNTY	TOWN	TAX AMOUNT
CURRENT OWNERS NAME	SCHOOL DISTRICT	LAND	TAX DESCRIPTION			
CURRENT OWNERS ADDRESS	PARCEL SIZE/GRID COORD	TOTAL	SPECIAL DISTRICTS			
***** 98.00-1-6.2 *****						
11270	NYS Rte 3					BILL360280
98.00-1-6.2	210 1 Family Res		County Taxable	107,600		793.68
Wallace Thomas B	Belleville-Hend 223402	32,600	Town Wide	107,600		72.14
PO Box 23	Lot 2	107,600	FD362 Henderson Fire Dist	107,600	TO	115.70
Henderson Harbor, NY 13651	ACRES 5.16		Installment Fee			29.45
	EAST-0936070 NRTH-1416640					
	DEED BOOK 2008 PG-16878					
	FULL MARKET VALUE	107,600				
TOTAL TAX ---						981.52**
	DATE #1	01/31/20	DATE #2	03/31/20	DATE #3	05/29/20
	AMT DUE	356.63	AMT DUE	327.17	AMT DUE	327.17
***** 98.00-1-6.3 *****						
98.00-1-6.3	NYS Rte 3					BILL360281
Mahar Joseph J	311 Res vac land		County Taxable	19,100		140.89
Mahar Rhea M	Belleville-Hend 223402	19,100	Town Wide	19,100		12.80
PO Box 408	Lot 3	19,100	FD362 Henderson Fire Dist	19,100	TO	20.54
Henderson Harbor, NY 13651	ACRES 4.38		Installment Fee			5.23
	EAST-0935690 NRTH-1416710					
	FULL MARKET VALUE	19,100				
TOTAL TAX ---						174.23**
	DATE #1	01/31/20	DATE #2	03/31/20	DATE #3	05/29/20
	AMT DUE	63.32	AMT DUE	58.07	AMT DUE	58.07
***** 98.00-1-7.1 *****						
11640	NYS Rte 3	60 PCT OF VALUE USED FOR EXEMPTION PURPOSES				BILL360282
98.00-1-7.1	240 Rural res		VET COM CT 41131	20,000	10,000	
Warner Donald F	Belleville-Hend 223402	102,600	County Taxable	151,400		1,116.76
11640 Nys Rte 3	ACRES 99.64	171,400	Town Wide	161,400		108.20
Adams, NY 13605	EAST-0939369 NRTH-1415723		FD362 Henderson Fire Dist	171,400	TO	184.30
	FULL MARKET VALUE	171,400	Installment Fee			42.28
TOTAL TAX ---						1,409.26**
	DATE #1	01/31/20	DATE #2	03/31/20	DATE #3	05/29/20
	AMT DUE	512.04	AMT DUE	469.75	AMT DUE	469.75
***** 98.00-1-7.2 *****						
11590	NYS Rte 3					BILL360283
98.00-1-7.2	210 1 Family Res		County Taxable	81,800		603.37
Warner Donald K	Belleville-Hend 223402	19,100	Town Wide	81,800		54.84
11590 Nys Rte 3	FRNT 99.00 DPTH 191.00	81,800	School Relevy			517.20
Adams, NY 13605-2156	EAST-0938333 NRTH-1417461		FD362 Henderson Fire Dist	81,800	TO	87.96
	FULL MARKET VALUE	81,800	Installment Fee			37.90
TOTAL TAX ---						1,263.37**
	DATE #1	01/31/20	DATE #2	03/31/20	DATE #3	05/29/20
	AMT DUE	459.03	AMT DUE	421.12	AMT DUE	421.12

\*\*\*\*\*

STATE OF NEW YORK  
COUNTY - Jefferson  
TOWN - Henderson  
SWIS - 223600

2020 TOWN TAX ROLL  
TAXABLE SECTION OF THE ROLL - 1  
TAX MAP NUMBER SEQUENCE  
UNIFORM PERCENT OF VALUE IS 100.00

PAGE 72  
VALUATION DATE-JUL 01, 2018  
TAXABLE STATUS DATE-MAR 01, 2019

TAX MAP PARCEL NUMBER	PROPERTY LOCATION & CLASS	ASSESSMENT	EXEMPTION CODE	COUNTY	TOWN	TAX AMOUNT
CURRENT OWNERS NAME	SCHOOL DISTRICT	LAND	TAX DESCRIPTION			
CURRENT OWNERS ADDRESS	PARCEL SIZE/GRID COORD	TOTAL	SPECIAL DISTRICTS			
***** 98.00-1-8.1 *****						
15501 Brodie Rd						BILL360284
98.00-1-8.1	240 Rural res		County Taxable	231,200		1,705.38
Sanderson Howard S	Sackets Harbor 223801	136,400	Town Wide	231,200		155.00
Sanderson Marcia E	ACRES 134.00	231,200	FD361 Smithville Fire Dist	231,200	TO	542.80
725 Stillwater Bridge Rd	EAST-0941706 NRTH-1419098		Installment Fee			72.10
Schaghticoke, NY 12154	DEED BOOK 2014 PG-13617					
	FULL MARKET VALUE	231,200				
TOTAL TAX ---						2,403.18**
	DATE #1	01/31/20	DATE #2	03/31/20	DATE #3	05/29/20
	AMT DUE	873.16	AMT DUE	801.06	AMT DUE	801.06
***** 98.00-1-8.2 *****						
Brodie Rd						BILL360285
98.00-1-8.2	311 Res vac land		County Taxable	77,900		574.61
Sommer Jennie B	Sackets Harbor 223801	77,900	Town Wide	77,900		52.22
Brodie Ennis Mary A	ACRES 103.00	77,900	FD361 Smithville Fire Dist	77,900	TO	182.89
16145 Lomond Shr E	EAST-0941645 NRTH-1419276		Installment Fee			24.29
Kendall, NY 14476	DEED BOOK 2018 PG-18981					
	FULL MARKET VALUE	77,900				
TOTAL TAX ---						809.72**
	DATE #1	01/31/20	DATE #2	03/31/20	DATE #3	05/29/20
	AMT DUE	294.21	AMT DUE	269.90	AMT DUE	269.90
***** 98.00-1-10 *****						
12670 Ridge Rd						BILL360286
98.00-1-10	270 Mfg housing		VET COM CT 41131	16,225	10,000	
Sholett Donald P	Sackets Harbor 223801	28,400	VET DIS CT 41141	32,450	20,000	
Sholett Debra	ACRES 1.50 BANK 750	64,900	County Taxable	16,225		119.68
12670 Ridge Rd	EAST-0942742 NRTH-1422407		Town Wide	34,900		23.40
Sackets Harbor, NY 13685	DEED BOOK 1691 PG-157		FD361 Smithville Fire Dist	64,900	TO	152.37
	FULL MARKET VALUE	64,900	Installment Fee			8.86
TOTAL TAX ---						295.45**
	DATE #1	01/31/20	DATE #2	03/31/20	DATE #3	05/29/20
	AMT DUE	107.35	AMT DUE	98.48	AMT DUE	98.48
***** 98.00-1-11.1 *****						
12712 Ridge Rd						BILL360287
98.00-1-11.1	210 1 Family Res		County Taxable	351,200		2,590.52
Phillips Charles L Jr	Sackets Harbor 223801	31,700	Town Wide	351,200		235.45
Phillips Wendy S	ACRES 4.31 BANK 750	351,200	FD361 Smithville Fire Dist	351,200	TO	824.54
12712 Ridge Rd	EAST-0943034 NRTH-1422336		Installment Fee			109.52
Sackets Harbor, NY 13685-3116	DEED BOOK 2007 PG-12333					
	FULL MARKET VALUE	351,200				
TOTAL TAX ---						3,650.51**
	DATE #1	01/31/20	DATE #2	03/31/20	DATE #3	05/29/20
	AMT DUE	1,326.37	AMT DUE	1,216.83	AMT DUE	1,216.83



STATE OF NEW YORK  
COUNTY - Jefferson  
TOWN - Henderson  
SWIS - 223600

2020 TOWN TAX ROLL  
TAXABLE SECTION OF THE ROLL - 1  
TAX MAP NUMBER SEQUENCE  
UNIFORM PERCENT OF VALUE IS 100.00

PAGE 73  
VALUATION DATE-JUL 01, 2018  
TAXABLE STATUS DATE-MAR 01, 2019

TAX MAP PARCEL NUMBER	PROPERTY LOCATION & CLASS	ASSESSMENT	EXEMPTION CODE	COUNTY	TOWN	TAX AMOUNT
CURRENT OWNERS NAME	SCHOOL DISTRICT	LAND	TAX DESCRIPTION			
CURRENT OWNERS ADDRESS	PARCEL SIZE/GRID COORD	TOTAL	SPECIAL DISTRICTS			
***** 98.00-1-11.2 *****						
12688 Ridge Rd						BILL360288
98.00-1-11.2	210 1 Family Res		County Taxable	90,300		666.07
Cowan Howard	Sackets Harbor 223801	28,400	Town Wide	90,300		60.54
Werchinski Laurie	ACRES 1.48	90,300	FD361 Smithville Fire Dist	90,300	TO	212.00
12688 Ridge Rd	EAST-0942934 NRTH-1422574		Installment Fee			28.16
Sackets Harbor, NY 13685	DEED BOOK 924 PG-00014					
	FULL MARKET VALUE	90,300				
TOTAL TAX ---						938.61**
	DATE #1	01/31/20	DATE #2	03/31/20	DATE #3	05/29/20
	AMT DUE	341.03	AMT DUE	312.87	AMT DUE	312.87
***** 98.00-1-12 *****						
12752 Ridge Rd						BILL360289
98.00-1-12	210 1 Family Res		VET WAR CT 41121	12,000	6,000	
Weekes William M	Sackets Harbor 223801	29,400	County Taxable	173,900		1,282.72
Weekes Loretta L	ACRES 2.02	185,900	Town Wide	179,900		120.61
12752 Ridge Rd	EAST-0943300 NRTH-1422378		FD361 Smithville Fire Dist	185,900	TO	436.45
Sackets Harbor, NY 13685	FULL MARKET VALUE	185,900	Installment Fee			55.19
TOTAL TAX ---						1,839.78**
	DATE #1	01/31/20	DATE #2	03/31/20	DATE #3	05/29/20
	AMT DUE	668.45	AMT DUE	613.26	AMT DUE	613.26
***** 98.00-1-13 *****						
12776 Ridge Rd						BILL360290
98.00-1-13	210 1 Family Res		County Taxable	96,900		714.75
Weekes William M	Sackets Harbor 223801	29,400	Town Wide	96,900		64.96
Weekes Loretta L	ACRES 2.00	96,900	FD361 Smithville Fire Dist	96,900	TO	227.50
12752 Ridge Rd	EAST-0943464 NRTH-1422375		Installment Fee			30.22
Sackets Harbor, NY 13685	FULL MARKET VALUE	96,900				
TOTAL TAX ---						1,007.21**
	DATE #1	01/31/20	DATE #2	03/31/20	DATE #3	05/29/20
	AMT DUE	365.97	AMT DUE	335.73	AMT DUE	335.73
***** 98.00-1-14.1 *****						
12832 Ridge Rd						BILL360291
98.00-1-14.1	270 Mfg housing		County Taxable	37,300		275.13
Scee Myrna R	Sackets Harbor 223801	31,900	Town Wide	37,300		25.01
12832 Ridge Rd	ACRES 4.45	37,300	FD361 Smithville Fire Dist	37,300	TO	87.57
Sackets Harbor, NY 13685	EAST-0943850 NRTH-1422500		Installment Fee			11.63
	DEED BOOK 2010 PG-6757					
	FULL MARKET VALUE	37,300				
TOTAL TAX ---						387.71**
	DATE #1	01/31/20	DATE #2	03/31/20	DATE #3	05/29/20
	AMT DUE	140.88	AMT DUE	129.23	AMT DUE	129.23

STATE OF NEW YORK  
COUNTY - Jefferson  
TOWN - Henderson  
SWIS - 223600

2 0 2 0 T O W N T A X R O L L  
T A X A B L E SECTION OF THE ROLL - 1  
TAX MAP NUMBER SEQUENCE  
UNIFORM PERCENT OF VALUE IS 100.00

PAGE 74  
VALUATION DATE-JUL 01, 2018  
TAXABLE STATUS DATE-MAR 01, 2019

TAX MAP PARCEL NUMBER	PROPERTY LOCATION & CLASS	ASSESSMENT	EXEMPTION CODE	COUNTY	TOWN	TAX AMOUNT
CURRENT OWNERS NAME	SCHOOL DISTRICT	LAND	TAX DESCRIPTION			
CURRENT OWNERS ADDRESS	PARCEL SIZE/GRID COORD	TOTAL	SPECIAL DISTRICTS			
***** 98.00-1-14.2 *****						
98.00-1-14.2	Ridge Rd					BILL360292
Risser Jennifer L	322 Rural vac>10		County Taxable	37,500		276.61
20046 Co Rte 63	Sackets Harbor 223801	37,500	Town Wide	37,500		25.14
Watertown, NY 13601	ACRES 40.61	37,500	FD361 Smithville Fire Dist	37,500	TO	88.04
	EAST-0944088 NRTH-1421815		Installment Fee			11.69
	DEED BOOK 2017 PG-3584					
	FULL MARKET VALUE	37,500				
TOTAL TAX ---						389.79**
	DATE #1	01/31/20	DATE #2	03/31/20	DATE #3	05/29/20
	AMT DUE	141.62	AMT DUE	129.93	AMT DUE	129.93
***** 98.00-1-15.1 *****						
98.00-1-15.1	Ridge Rd					BILL360293
Kenney Dianne M	322 Rural vac>10		County Taxable	53,400		393.89
13150 Ridge Rd	Sackets Harbor 223801	53,400	Town Wide	53,400		35.80
Sackets Harbor, NY 13685	ACRES 67.21	53,400	School Relevy			669.78
	EAST-0945208 NRTH-1421335		FD361 Smithville Fire Dist	53,400	TO	125.37
	DEED BOOK 2008 PG-437		Installment Fee			36.75
	FULL MARKET VALUE	53,400				
TOTAL TAX ---						1,224.84**
	DATE #1	01/31/20	DATE #2	03/31/20	DATE #3	05/29/20
	AMT DUE	445.03	AMT DUE	408.28	AMT DUE	408.28
***** 98.00-1-15.2 *****						
98.00-1-15.2	13150 Ridge Rd					BILL360294
Kenney Jeffrey J	210 1 Family Res		County Taxable	174,600		1,287.89
Kenney Dianne M	Sackets Harbor 223801	29,600	Town Wide	174,600		117.05
13150 Ridge Rd	ACRES 2.23	174,600	School Relevy			1,819.98
Sackets Harbor, NY 13685	EAST-0945266 NRTH-1422332		FD361 Smithville Fire Dist	174,600	TO	409.92
	FULL MARKET VALUE	174,600	Installment Fee			109.05
TOTAL TAX ---						3,634.84**
	DATE #1	01/31/20	DATE #2	03/31/20	DATE #3	05/29/20
	AMT DUE	1,320.67	AMT DUE	1,211.61	AMT DUE	1,211.61
***** 98.00-1-15.3 *****						
98.00-1-15.3	13106 Ridge Rd					BILL360295
Kenney Brandon A	311 Res vac land		County Taxable	14,000		103.27
PO Box 252	Sackets Harbor 223801	14,000	Town Wide	14,000		9.39
Dexter, NY 13634	ACRES 1.57	14,000	School Relevy			175.60
	EAST-0945050 NRTH-1422300		FD361 Smithville Fire Dist	14,000	TO	32.87
	DEED BOOK 2008 PG-8974		Installment Fee			9.63
	FULL MARKET VALUE	14,000				
TOTAL TAX ---						321.13**
	DATE #1	01/31/20	DATE #2	03/31/20	DATE #3	05/29/20
	AMT DUE	116.68	AMT DUE	107.04	AMT DUE	107.04
*****						

STATE OF NEW YORK  
COUNTY - Jefferson  
TOWN - Henderson  
SWIS - 223600

2 0 2 0 T O W N T A X R O L L  
T A X A B L E SECTION OF THE ROLL - 1  
TAX MAP NUMBER SEQUENCE  
UNIFORM PERCENT OF VALUE IS 100.00

PAGE 75  
VALUATION DATE-JUL 01, 2018  
TAXABLE STATUS DATE-MAR 01, 2019

TAX MAP PARCEL NUMBER      PROPERTY LOCATION & CLASS      ASSESSMENT      EXEMPTION CODE-----COUNTY-----TOWN-----  
CURRENT OWNERS NAME      SCHOOL DISTRICT      LAND      TAX DESCRIPTION      TAXABLE VALUE  
CURRENT OWNERS ADDRESS      PARCEL SIZE/GRID COORD      TOTAL      SPECIAL DISTRICTS  
\*\*\*\*\* 98.00-1-16 \*\*\*\*\*  
Ridge Rd      BILL360296  
98.00-1-16      120 Field crops      AG DIST CO 41720      48,187      48,187  
Robbins Brian C      Sackets Harbor 223801      107,700      County Taxable      59,513      438.98  
Robbins Jessica      ACRES 94.70      107,700      Town Wide      59,513      39.90  
18055 Co Rte 75      EAST-0946824 NRTH-1421399      FD361 Smithville Fire Dist      59,513 TO      139.72  
Sackets Harbor, NY 13685      DEED BOOK 2010 PG-18117      48,187 EX  
FULL MARKET VALUE      107,700      Installment Fee      18.56

MAY BE SUBJECT TO PAYMENT  
UNDER AGDIST LAW TIL 2023

TOTAL TAX --- 618.60\*\*  
DATE #1 01/31/20 DATE #2 03/31/20 DATE #3 05/29/20  
AMT DUE 224.76 AMT DUE 206.20 AMT DUE 206.20

\*\*\*\*\* 98.00-1-17 \*\*\*\*\*  
S of Ridge Rd      BILL360297  
98.00-1-17      120 Field crops      AG DIST CO 41720      31,154      31,154  
Robbins Brian C      Sackets Harbor 223801      47,800      County Taxable      16,646      122.78  
Robbins Jessica      ACRES 22.33      47,800      Town Wide      16,646      11.16  
18055 Co Rte 75      EAST-0947504 NRTH-1420600      FD361 Smithville Fire Dist      16,646 TO      39.08  
Sackets Harbor, NY 13685      DEED BOOK 2010 PG-18117      31,154 EX  
FULL MARKET VALUE      47,800      Installment Fee      5.19

MAY BE SUBJECT TO PAYMENT  
UNDER AGDIST LAW TIL 2023

TOTAL TAX --- 173.02\*\*  
DATE #1 01/31/20 DATE #2 03/31/20 DATE #3 05/29/20  
AMT DUE 62.87 AMT DUE 57.67 AMT DUE 57.67

\*\*\*\*\* 98.00-1-18.1 \*\*\*\*\*  
13675 Dunbar Rd      BILL360298  
98.00-1-18.1      210 1 Family Res      County Taxable      276,000      2,035.83  
Gleason John M      Belleville-Hend 223402      35,000      Town Wide      276,000      185.03  
Gleason Sara D      ACRES 9.29 BANK 750      276,000      FD361 Smithville Fire Dist      276,000 TO      647.98  
15253 Co Rte 75      EAST-0947663 NRTH-1418329      Installment Fee      86.07  
Sackets Harbor, NY 13685      DEED BOOK 2008 PG-1522  
FULL MARKET VALUE      276,000

TOTAL TAX --- 2,868.84\*\*  
DATE #1 01/31/20 DATE #2 03/31/20 DATE #3 05/29/20  
AMT DUE 1,042.35 AMT DUE 956.28 AMT DUE 956.28

\*\*\*\*\* 98.00-1-18.2 \*\*\*\*\*  
Dunbar Rd      BILL360299  
98.00-1-18.2      105 Vac farmland      County Taxable      218,600      1,612.44  
Butterville Properties LLC      Belleville-Hend 223402      218,600      Town Wide      218,600      146.55  
11279 Co Rte 75      ACRES 129.09      218,600      FD361 Smithville Fire Dist      218,600 TO      513.22  
Adams, NY 13605      EAST-0946476 NRTH-1419006      Installment Fee      68.17  
DEED BOOK 1829 PG-235  
FULL MARKET VALUE      218,600

TOTAL TAX --- 2,272.21\*\*  
DATE #1 01/31/20 DATE #2 03/31/20 DATE #3 05/29/20  
AMT DUE 825.58 AMT DUE 757.40 AMT DUE 757.40

\*\*\*\*\*

STATE OF NEW YORK  
COUNTY - Jefferson  
TOWN - Henderson  
SWIS - 223600

2020 TOWN TAX ROLL  
TAXABLE SECTION OF THE ROLL - 1  
TAX MAP NUMBER SEQUENCE  
UNIFORM PERCENT OF VALUE IS 100.00

PAGE 76  
VALUATION DATE-JUL 01, 2018  
TAXABLE STATUS DATE-MAR 01, 2019

TAX MAP PARCEL NUMBER	PROPERTY LOCATION & CLASS	ASSESSMENT	EXEMPTION CODE	COUNTY	TOWN	TAX AMOUNT
CURRENT OWNERS NAME	SCHOOL DISTRICT	LAND	TAX DESCRIPTION	TAXABLE VALUE		
CURRENT OWNERS ADDRESS	PARCEL SIZE/GRID COORD	TOTAL	SPECIAL DISTRICTS			
***** 98.00-1-19 *****						
15253 Co Rte 75						BILL360300
98.00-1-19	210 1 Family Res		VET WAR CT 41121	12,000	6,000	
Dunbar William	Belleville-Hend 223402	28,400	County Taxable	145,200		1,071.02
15253 Co Rte 75	ACRES 1.50	157,200	Town Wide	151,200		101.37
Sackets Harbor, NY 13685	EAST-0947815 NRTH-1418514		FD361 Smithville Fire Dist	157,200	TO	369.07
	DEED BOOK 933 PG-00273		Installment Fee			46.24
	FULL MARKET VALUE	157,200				
TOTAL TAX ---						1,541.46**
	DATE #1	01/31/20	DATE #2	03/31/20	DATE #3	05/29/20
	AMT DUE	560.06	AMT DUE	513.82	AMT DUE	513.82
***** 98.00-1-20 *****						
14903 Co Rte 75						BILL360301
98.00-1-20	210 1 Family Res		County Taxable	51,200		377.66
Heaslip Richard G	Sackets Harbor 223801	25,700	Town Wide	51,200		34.32
Heaslip Jacqueline M	FRNT 171.00 DPTH 215.00	51,200	FD361 Smithville Fire Dist	51,200	TO	120.21
c/o Bruce & Penny Heaslip	EAST-0947643 NRTH-1416087		Installment Fee			15.97
14903 Co Rte 75	DEED BOOK 1082 PG-00223					
Sackets Harbor, NY 13685	FULL MARKET VALUE	51,200				
TOTAL TAX ---						532.19**
	DATE #1	01/31/20	DATE #2	03/31/20	DATE #3	05/29/20
	AMT DUE	193.38	AMT DUE	177.39	AMT DUE	177.39
***** 98.00-1-21 *****						
Co Rte 75						BILL360302
98.00-1-21	120 Field crops		AG DIST CO 41720	120,581	120,581	
Generations Land Holdings LLC	Sackets Harbor 223801	195,000	County Taxable	115,419		851.35
14471 Co Rte 145	ACRES 119.51	236,000	Town Wide	115,419		77.38
Sackets Harbor, NY 13685	EAST-0946703 NRTH-1416572		FD361 Smithville Fire Dist	115,419	TO	270.98
	DEED BOOK 2016 PG-3487		120,581 EX			
MAY BE SUBJECT TO PAYMENT	FULL MARKET VALUE	236,000	Installment Fee			35.99
UNDER AGDIST LAW TIL 2023						
TOTAL TAX ---						1,199.71**
	DATE #1	01/31/20	DATE #2	03/31/20	DATE #3	05/29/20
	AMT DUE	435.90	AMT DUE	399.90	AMT DUE	399.90
***** 98.00-1-22.1 *****						
12927 Dunbar Rd						BILL360303
98.00-1-22.1	120 Field crops		AG DIST CO 41720	168,667	168,667	
Butterville Properties LLC	Belleville-Hend 223402	286,200	County Taxable	150,733		1,111.84
11279 Co Rte 75	ACRES 182.78	319,400	Town Wide	150,733		101.05
Adams, NY 13605	EAST-0944444 NRTH-1417376		FD361 Smithville Fire Dist	150,733	TO	353.89
	FULL MARKET VALUE	319,400	168,667 EX			
MAY BE SUBJECT TO PAYMENT			Installment Fee			47.00
UNDER AGDIST LAW TIL 2023						
TOTAL TAX ---						1,566.78**
	DATE #1	01/31/20	DATE #2	03/31/20	DATE #3	05/29/20
	AMT DUE	569.26	AMT DUE	522.26	AMT DUE	522.26

STATE OF NEW YORK  
COUNTY - Jefferson  
TOWN - Henderson  
SWIS - 223600

2 0 2 0 T O W N T A X R O L L  
T A X A B L E SECTION OF THE ROLL - 1  
TAX MAP NUMBER SEQUENCE  
UNIFORM PERCENT OF VALUE IS 100.00

PAGE 77  
VALUATION DATE-JUL 01, 2018  
TAXABLE STATUS DATE-MAR 01, 2019

TAX MAP PARCEL NUMBER	PROPERTY LOCATION & CLASS	ASSESSMENT	EXEMPTION CODE	COUNTY	TOWN	TAX AMOUNT
CURRENT OWNERS NAME	SCHOOL DISTRICT	LAND	TAX DESCRIPTION			
CURRENT OWNERS ADDRESS	PARCEL SIZE/GRID COORD	TOTAL	SPECIAL DISTRICTS			
***** 98.00-1-23 *****						
15124 Brodie Rd						BILL360304
98.00-1-23	312 Vac w/imprv		County Taxable	13,600		100.32
Partilla Roberta Ann	Belleville-Hend 223402	12,800	Town Wide	13,600		9.12
c/o Robert & Mildred Mitchell	FRNT 174.00 DPTH 225.00	13,600	FD361 Smithville Fire Dist	13,600	TO	31.93
620 Shady Glen Cir	EAST-0941518 NRTH-1417212		Installment Fee			4.24
Webster, NY 14580	FULL MARKET VALUE	13,600				
PRIOR OWNER ON 3/01/2019 Partilla Roberta Ann						
TOTAL TAX ---						141.37**
DATE #1	01/31/20	DATE #2	03/31/20	DATE #3	05/29/20	
AMT DUE	51.37	AMT DUE	47.12	AMT DUE	47.12	
***** 98.00-1-24.1 *****						
15148 Brodie Rd						BILL360305
98.00-1-24.1	210 1 Family Res		County Taxable	232,400		1,714.23
Bolton Gene P	Belleville-Hend 223402	32,400	Town Wide	232,400		155.80
15148 Brodie Rd	Babcock Farm	232,400	FD361 Smithville Fire Dist	232,400	TO	545.62
Adams, NY 13605	ACRES 4.99 BANK 750		Installment Fee			72.47
	EAST-0942514 NRTH-1417136					
PRIOR OWNER ON 3/01/2019	DEED BOOK 2019 PG-16288					
Fields Rena M	FULL MARKET VALUE	232,400				
TOTAL TAX ---						2,415.65**
DATE #1	01/31/20	DATE #2	03/31/20	DATE #3	05/29/20	
AMT DUE	877.70	AMT DUE	805.21	AMT DUE	805.21	
***** 98.00-1-24.21 *****						
15136 Brodie Rd						BILL360306
98.00-1-24.21	210 1 Family Res		County Taxable	189,400		1,397.05
Kraeger James D	Belleville-Hend 223402	28,400	Town Wide	189,400		126.98
Kraeger Sandra J	ACRES 1.51	189,400	FD361 Smithville Fire Dist	189,400	TO	444.67
15136 Brodie Rd	EAST-0941593 NRTH-1417402		Installment Fee			59.06
Adams, NY 13605	DEED BOOK 1893 PG-220					
	FULL MARKET VALUE	189,400				
TOTAL TAX ---						1,968.70**
DATE #1	01/31/20	DATE #2	03/31/20	DATE #3	05/29/20	
AMT DUE	715.30	AMT DUE	656.23	AMT DUE	656.23	
***** 98.00-1-24.22 *****						
15142 Brodie Rd						BILL360307
98.00-1-24.22	270 Mfg housing		County Taxable	44,200		326.03
Partilla Stephen R	Belleville-Hend 223402	21,800	Town Wide	44,200		29.63
620 Shady Glen Cir	FRNT 125.00 DPTH 250.00	44,200	FD361 Smithville Fire Dist	44,200	TO	103.77
Webster, NY 14580	EAST-0941697 NRTH-1417586		Installment Fee			13.78
	DEED BOOK 2011 PG-8045					
	FULL MARKET VALUE	44,200				
TOTAL TAX ---						459.43**
DATE #1	01/31/20	DATE #2	03/31/20	DATE #3	05/29/20	
AMT DUE	166.93	AMT DUE	153.14	AMT DUE	153.14	
*****						

STATE OF NEW YORK  
COUNTY - Jefferson  
TOWN - Henderson  
SWIS - 223600

2020 TOWN TAX ROLL  
TAXABLE SECTION OF THE ROLL - 1  
TAX MAP NUMBER SEQUENCE  
UNIFORM PERCENT OF VALUE IS 100.00

PAGE 78  
VALUATION DATE-JUL 01, 2018  
TAXABLE STATUS DATE-MAR 01, 2019

TAX MAP PARCEL NUMBER	PROPERTY LOCATION & CLASS	ASSESSMENT	EXEMPTION CODE	COUNTY	TOWN	TAX AMOUNT
CURRENT OWNERS NAME	SCHOOL DISTRICT	LAND	TAX DESCRIPTION			
CURRENT OWNERS ADDRESS	PARCEL SIZE/GRID COORD	TOTAL	SPECIAL DISTRICTS			
***** 98.00-1-24.41 *****						
98.00-1-24.41	Brodie Rd					BILL360308
Bolton Gene P	120 Field crops		County Taxable	98.00	1-24.41	362.17
741 Coffeen St	Belleville-Hend 223402	49,100	Town Wide			32.92
Watertown, NY 13601	Lot 2	49,100	FD361 Smithville Fire Dist	98.00	1-24.41	115.28
	ACRES 60.00		Installment Fee			15.31
	EAST-0942550 NRTH-1417200					
	DEED BOOK 2018 PG-3849					
	FULL MARKET VALUE	49,100				
TOTAL TAX ---						510.37**
	DATE #1	01/31/20	DATE #2	03/31/20	DATE #3	05/29/20
	AMT DUE	185.44	AMT DUE	170.12	AMT DUE	170.12
***** 98.00-1-24.421 *****						
98.00-1-24.421	Brodie Rd					BILL360309
J & B Holdings LLC	322 Rural vac>10		County Taxable	98.00	1-24.421	193.99
PO Box 102	Belleville-Hend 223402	26,300	Town Wide			17.63
Henderson Harbor, NY 13651	Lot 5	26,300	FD361 Smithville Fire Dist	98.00	1-24.421	61.75
	ACRES 22.00		Installment Fee			8.20
	EAST-0941700 NRTH-1415120					
	DEED BOOK 2012 PG-746					
	FULL MARKET VALUE	26,300				
TOTAL TAX ---						273.37**
	DATE #1	01/31/20	DATE #2	03/31/20	DATE #3	05/29/20
	AMT DUE	99.33	AMT DUE	91.12	AMT DUE	91.12
***** 98.00-1-24.422 *****						
98.00-1-24.422	Brodie Rd					BILL360310
Crystal Pond Properties LLC	105 Vac farmland		AG DIST CO 41720	98.00	1-24.422	31,276
11279 Co Rte 75	Belleville-Hend 223402	47,100	County Taxable			116.72
Adams, NY 13605	Lot 5B	47,100	Town Wide			10.61
	ACRES 21.89		FD361 Smithville Fire Dist	98.00	1-24.422	37.15
	EAST-0941757 NRTH-1415830		31,276 EX			
MAY BE SUBJECT TO PAYMENT	DEED BOOK 2014 PG-3745		Installment Fee			4.93
UNDER AGDIST LAW TIL 2023	FULL MARKET VALUE	47,100				
TOTAL TAX ---						164.48**
	DATE #1	01/31/20	DATE #2	03/31/20	DATE #3	05/29/20
	AMT DUE	59.77	AMT DUE	54.82	AMT DUE	54.82
***** 98.00-1-24.423 *****						
98.00-1-24.423	Brodie Rd					BILL360311
Crystal Pond Properties LLC	105 Vac farmland		County Taxable	98.00	1-24.423	378.40
11279 Co Rte 75	Belleville-Hend 223402	51,300	Town Wide			34.39
Adams, NY 13605	Lot 5A	51,300	FD361 Smithville Fire Dist	98.00	1-24.423	120.44
	ACRES 24.49		Installment Fee			16.00
	EAST-0941646 NRTH-1413967					
	DEED BOOK 2014 PG-3745					
	FULL MARKET VALUE	51,300				
TOTAL TAX ---						533.23**
	DATE #1	01/31/20	DATE #2	03/31/20	DATE #3	05/29/20
	AMT DUE	193.75	AMT DUE	177.74	AMT DUE	177.74

\*\*\*\*\*

STATE OF NEW YORK  
COUNTY - Jefferson  
TOWN - Henderson  
SWIS - 223600

2020 TOWN TAX ROLL  
TAXABLE SECTION OF THE ROLL - 1  
TAX MAP NUMBER SEQUENCE  
UNIFORM PERCENT OF VALUE IS 100.00

PAGE 79  
VALUATION DATE-JUL 01, 2018  
TAXABLE STATUS DATE-MAR 01, 2019

TAX MAP PARCEL NUMBER	PROPERTY LOCATION & CLASS	ASSESSMENT	EXEMPTION CODE	COUNTY	TOWN	TAX AMOUNT
CURRENT OWNERS NAME	SCHOOL DISTRICT	LAND	TAX DESCRIPTION			
CURRENT OWNERS ADDRESS	PARCEL SIZE/GRID COORD	TOTAL	SPECIAL DISTRICTS			
***** 98.00-1-24.431 *****						
98.00-1-24.431	Brodie Rd 322 Rural vac>10		County Taxable	88,700		654.27
Bedford Creek Properties LLC	Belleville-Hend 223402	88,700	Town Wide	88,700		59.47
16750 Allen Rd	Lot 4	88,700	FD361 Smithville Fire Dist	88,700	TO	208.25
Sackets Harbor, NY 13685	ACRES 126.00 EAST-0944315 NRTH-1413397 DEED BOOK 2017 PG-13124 FULL MARKET VALUE	88,700	Installment Fee			27.66
TOTAL TAX ---						921.99**
	DATE #1	01/31/20	DATE #2	03/31/20	DATE #3	05/29/20
	AMT DUE	334.99	AMT DUE	307.33	AMT DUE	307.33
***** 98.00-1-24.432 *****						
98.00-1-24.432	Co Rte 71 120 Field crops		County Taxable	59,400		438.15
Crystal Pond Properties LLC	Belleville-Hend 223402	59,400	Town Wide	59,400		39.82
11279 Co Rte 75	Lot 4A	59,400	FD361 Smithville Fire Dist	59,400	TO	139.46
Adams, NY 13605	ACRES 29.57 EAST-0942851 NRTH-1412872 DEED BOOK 2014 PG-3745 FULL MARKET VALUE	59,400	Installment Fee			18.52
TOTAL TAX ---						617.43**
	DATE #1	01/31/20	DATE #2	03/31/20	DATE #3	05/29/20
	AMT DUE	224.33	AMT DUE	205.81	AMT DUE	205.81
***** 98.00-1-24.433 *****						
98.00-1-24.433	Brodie Rd 120 Field crops		County Taxable	35,500		261.86
Crystal Pond Properties LLC	Belleville-Hend 223402	35,500	Town Wide	35,500		23.80
11279 Co Rte 75	Lot 4B	35,500	FD361 Smithville Fire Dist	35,500	TO	83.35
Adams, NY 13605	ACRES 14.61 EAST-0942333 NRTH-1413974 DEED BOOK 2014 PG-3745 FULL MARKET VALUE	35,500	Installment Fee			11.07
TOTAL TAX ---						369.01**
	DATE #1	01/31/20	DATE #2	03/31/20	DATE #3	05/29/20
	AMT DUE	134.08	AMT DUE	123.00	AMT DUE	123.00
***** 98.00-1-24.5 *****						
98.00-1-24.5	14800 Brodie Rd 120 Field crops		AG DIST CO 41720	23,972	23,972	
Fields Rena M	Belleville-Hend 223402	58,300	County Taxable	53,528		394.83
c/o Alan Fields	Lot 3	77,500	Town Wide	53,528		35.89
14494 Co Rte 75	ACRES 28.87		School Relevy			518.43
Sackets Harbor, NY 13685	EAST-0941800 NRTH-1415420 FULL MARKET VALUE	77,500	FD361 Smithville Fire Dist	53,528	TO	125.67
TOTAL TAX ---						32.24
	DATE #1	01/31/20	DATE #2	03/31/20	DATE #3	05/29/20
	AMT DUE	390.52	AMT DUE	358.27	AMT DUE	358.27
***** 98.00-1-24.5 *****						

MAY BE SUBJECT TO PAYMENT  
UNDER AGDIST LAW TIL 2023

STATE OF NEW YORK  
 COUNTY - Jefferson  
 TOWN - Henderson  
 SWIS - 223600

2 0 2 0 T O W N T A X R O L L  
 T A X A B L E SECTION OF THE ROLL - 1  
 TAX MAP NUMBER SEQUENCE  
 UNIFORM PERCENT OF VALUE IS 100.00

PAGE 80  
 VALUATION DATE-JUL 01, 2018  
 TAXABLE STATUS DATE-MAR 01, 2019

TAX MAP PARCEL NUMBER	PROPERTY LOCATION & CLASS	ASSESSMENT	EXEMPTION CODE	COUNTY	TOWN	TAX AMOUNT
CURRENT OWNERS NAME	SCHOOL DISTRICT	LAND	TAX DESCRIPTION			
CURRENT OWNERS ADDRESS	PARCEL SIZE/GRID COORD	TOTAL	SPECIAL DISTRICTS			
***** 98.00-1-25 *****						
12511 Co Rte 71	270 Mfg housing		County Taxable	98.00-1-25		BILL360316
98.00-1-25	Belleville-Hend 223402	29,600	Town Wide			430.03
Merryman Richard L	ACRES 2.17	58,300	FD361 Smithville Fire Dist			39.08
Merryman Linda L	EAST-0942247 NRTH-1413063		Installment Fee			136.87
12511 Co Rte 71	DEED BOOK 2003 PG-18457					18.18
Adams, NY 13605	FULL MARKET VALUE	58,300				
TOTAL TAX ---						605.98**
	DATE #1	01/31/20	DATE #2	03/31/20	DATE #3	05/29/20
	AMT DUE	220.18	AMT DUE	201.99	AMT DUE	201.99
***** 98.00-1-26.1 *****						
14119 Bishop St	210 1 Family Res		County Taxable	98.00-1-26.1		BILL360317
98.00-1-26.1	Belleville-Hend 223402	33,700	Town Wide			767.13
Salisbury Joshua A	ACRES 7.13 BANK 810	104,000	FD361 Smithville Fire Dist			69.72
Salisbury Sophie A	EAST-9484003 NRTH-1411800		Installment Fee			244.17
14119 Bishop St	DEED BOOK 2018 PG-18613					32.43
Adams, NY 13605	FULL MARKET VALUE	104,000				
TOTAL TAX ---						1,081.02**
	DATE #1	01/31/20	DATE #2	03/31/20	DATE #3	05/29/20
	AMT DUE	392.77	AMT DUE	360.34	AMT DUE	360.34
***** 98.00-1-26.2 *****						
14115 Bishop St	210 1 Family Res		County Taxable	98.00-1-26.2		BILL360318
98.00-1-26.2	Belleville-Hend 223402	29,800	Town Wide			678.61
Distasi Marcia A	ACRES 3.10	92,000	FD361 Smithville Fire Dist			61.68
14115 Bishop St	EAST-0942400 NRTH-1411600		Installment Fee			215.99
Adams, NY 13605	DEED BOOK 2016 PG-8005					28.69
	FULL MARKET VALUE	92,000				
TOTAL TAX ---						956.28**
	DATE #1	01/31/20	DATE #2	03/31/20	DATE #3	05/29/20
	AMT DUE	347.45	AMT DUE	318.76	AMT DUE	318.76
***** 98.00-1-27.1 *****						
12825/831 Co Rte 71	210 1 Family Res		County Taxable	98.00-1-27.1		BILL360319
98.00-1-27.1	Belleville-Hend 223402	29,500	Town Wide			815.07
Taylor Steven	ACRES 2.05	110,500	FD361 Smithville Fire Dist			74.08
12825 Co Rte 71	EAST-0943070 NRTH-1412070		Installment Fee			259.43
Adams, NY 13605	DEED BOOK 2013 PG-11656					34.46
	FULL MARKET VALUE	110,500				
TOTAL TAX ---						1,148.58**
	DATE #1	01/31/20	DATE #2	03/31/20	DATE #3	05/29/20
	AMT DUE	417.32	AMT DUE	382.86	AMT DUE	382.86



STATE OF NEW YORK  
COUNTY - Jefferson  
TOWN - Henderson  
SWIS - 223600

2020 TOWN TAX ROLL  
TAXABLE SECTION OF THE ROLL - 1  
TAX MAP NUMBER SEQUENCE  
UNIFORM PERCENT OF VALUE IS 100.00

PAGE 81  
VALUATION DATE-JUL 01, 2018  
TAXABLE STATUS DATE-MAR 01, 2019

TAX MAP PARCEL NUMBER	PROPERTY LOCATION & CLASS	ASSESSMENT	EXEMPTION CODE	COUNTY	TOWN	TAX AMOUNT
CURRENT OWNERS NAME	SCHOOL DISTRICT	LAND	TAX DESCRIPTION			
CURRENT OWNERS ADDRESS	PARCEL SIZE/GRID COORD	TOTAL	SPECIAL DISTRICTS			
***** 98.00-1-27.2 *****						
98.00-1-27.2	Co Rte 71					BILL360320
Taylor Thomas	311 Res vac land		County Taxable	17,800		131.30
20190 Co Rte 63	Belleville-Hend 223402	17,800	Town Wide	17,800		11.93
Watertown, NY 13601	ACRES 7.88	17,800	FD361 Smithville Fire Dist	17,800	TO	41.79
	EAST-0943457 NRTH-1412079		Installment Fee			5.55
	DEED BOOK 2013 PG-11655					
	FULL MARKET VALUE	17,800				
TOTAL TAX ---						185.02**
	DATE #1	01/31/20	DATE #2	03/31/20	DATE #3	05/29/20
	AMT DUE	67.23	AMT DUE	61.67	AMT DUE	61.67
***** 98.00-1-28.1 *****						
98.00-1-28.1	Co Rte 71					BILL360321
Pope Dolores	322 Rural vac>10		County Taxable	19,700		145.31
11377 Bens Cove	Sackets Harbor 223801	19,700	Town Wide	19,700		13.21
Adams, NY 13605	Smithville	19,700	FD361 Smithville Fire Dist	19,700	TO	46.25
	ACRES 11.02		Installment Fee			6.14
	EAST-0946554 NRTH-1410828					
	FULL MARKET VALUE	19,700				
TOTAL TAX ---						204.77**
	DATE #1	01/31/20	DATE #2	03/31/20	DATE #3	05/29/20
	AMT DUE	74.41	AMT DUE	68.25	AMT DUE	68.25
***** 98.00-1-28.21 *****						
98.00-1-28.21	13917 Co Rte 75					BILL360322
Rimiller George	270 Mfg housing		County Taxable	88,900		655.74
Rimiller Wanda	Sackets Harbor 223801	30,000	Town Wide	88,900		59.60
13917 Co Rte 75	Smithville	88,900	FD361 Smithville Fire Dist	88,900	TO	208.72
Adams, NY 13605	ACRES 2.63		Installment Fee			27.72
	EAST-0947252 NRTH-1410865					
	FULL MARKET VALUE	88,900				
TOTAL TAX ---						924.06**
	DATE #1	01/31/20	DATE #2	03/31/20	DATE #3	05/29/20
	AMT DUE	335.74	AMT DUE	308.02	AMT DUE	308.02
***** 98.00-1-28.22 *****						
98.00-1-28.22	13841 Co Rte 75					BILL360323
Rimiller George	270 Mfg housing		County Taxable	56,300		415.28
Rimiller Jacqueline	Sackets Harbor 223801	30,300	Town Wide	56,300		37.74
13917 Co Rte 75	Smithville	56,300	FD361 Smithville Fire Dist	56,300	TO	132.18
Adams, NY 13605	ACRES 2.90		Installment Fee			17.56
	EAST-0947080 NRTH-1410432					
	DEED BOOK 2014 PG-11594					
	FULL MARKET VALUE	56,300				
TOTAL TAX ---						585.20**
	DATE #1	01/31/20	DATE #2	03/31/20	DATE #3	05/29/20
	AMT DUE	212.64	AMT DUE	195.06	AMT DUE	195.06

STATE OF NEW YORK  
COUNTY - Jefferson  
TOWN - Henderson  
SWIS - 223600

2020 TOWN TAX ROLL  
TAXABLE SECTION OF THE ROLL - 1  
TAX MAP NUMBER SEQUENCE  
UNIFORM PERCENT OF VALUE IS 100.00

PAGE 82  
VALUATION DATE-JUL 01, 2018  
TAXABLE STATUS DATE-MAR 01, 2019

TAX MAP PARCEL NUMBER	PROPERTY LOCATION & CLASS	ASSESSMENT	EXEMPTION CODE	COUNTY	TOWN	TAX AMOUNT
CURRENT OWNERS NAME	SCHOOL DISTRICT	LAND	TAX DESCRIPTION			
CURRENT OWNERS ADDRESS	PARCEL SIZE/GRID COORD	TOTAL	SPECIAL DISTRICTS			
***** 98.00-1-28.23 *****						
13865 Co Rte 75						BILL360324
98.00-1-28.23	270 Mfg housing		County Taxable	53,600		395.36
Rimiller Karen	Sackets Harbor 223801	28,500	Town Wide	53,600		35.93
13865 Co Rte 75	ACRES 1.53	53,600	FD361 Smithville Fire Dist	53,600	TO	125.84
Adams, NY 13605	EAST-0947151 NRTH-1410614		Installment Fee			16.71
	DEED BOOK 2005 PG-5391					
	FULL MARKET VALUE	53,600				
TOTAL TAX ---						557.13**
	DATE #1	01/31/20	DATE #2	03/31/20	DATE #3	05/29/20
	AMT DUE	202.42	AMT DUE	185.71	AMT DUE	185.71
***** 98.00-1-28.3 *****						
13327 Sand Rd						BILL360325
98.00-1-28.3	210 1 Family Res		County Taxable	213,500		1,574.82
Blackwell Mark R	Sackets Harbor 223801	43,400	Town Wide	213,500		143.13
Blackwell Jesse E	ACRES 23.38	213,500	FD361 Smithville Fire Dist	213,500	TO	501.25
13327 Sand Rd	EAST-0945534 NRTH-1411036		Installment Fee			66.58
Adams, NY 13605	DEED BOOK 2017 PG-6747					
	FULL MARKET VALUE	213,500				
TOTAL TAX ---						2,219.20**
	DATE #1	01/31/20	DATE #2	03/31/20	DATE #3	05/29/20
	AMT DUE	806.32	AMT DUE	739.73	AMT DUE	739.73
***** 98.00-1-28.4 *****						
13642 Co Rte 71						BILL360326
98.00-1-28.4	240 Rural res		County Taxable	146,000		1,076.93
Putnam Danny L	Sackets Harbor 223801	45,400	Town Wide	146,000		97.88
13642 Co Rte 71	ACRES 13.78	146,000	School Relevy			1,831.25
Adams, NY 13605	EAST-0947126 NRTH-1411346		FD361 Smithville Fire Dist	146,000	TO	342.77
	DEED BOOK 2010 PG-3052		Installment Fee			100.46
	FULL MARKET VALUE	146,000				
TOTAL TAX ---						3,348.83**
	DATE #1	01/31/20	DATE #2	03/31/20	DATE #3	05/29/20
	AMT DUE	1,216.75	AMT DUE	1,116.27	AMT DUE	1,116.27
***** 98.00-1-28.5 *****						
13480 Sand Rd						BILL360327
98.00-1-28.5	210 1 Family Res		VET WAR CT 41121	12,000	6,000	
Lennox Christopher J	Sackets Harbor 223801	29,600	County Taxable	101,600		749.42
13480 Sand Rd	ACRES 2.24 BANK 810	113,600	Town Wide	107,600		72.14
Adams, NY 13605	EAST-0946380 NRTH-1411059		FD361 Smithville Fire Dist	113,600	TO	266.71
	DEED BOOK 2017 PG-14520		Installment Fee			32.65
	FULL MARKET VALUE	113,600				
TOTAL TAX ---						1,088.27**
	DATE #1	01/31/20	DATE #2	03/31/20	DATE #3	05/29/20
	AMT DUE	395.42	AMT DUE	362.75	AMT DUE	362.75
*****						

STATE OF NEW YORK  
COUNTY - Jefferson  
TOWN - Henderson  
SWIS - 223600

2 0 2 0 T O W N T A X R O L L  
T A X A B L E SECTION OF THE ROLL - 1  
TAX MAP NUMBER SEQUENCE  
UNIFORM PERCENT OF VALUE IS 100.00

PAGE 83  
VALUATION DATE-JUL 01, 2018  
TAXABLE STATUS DATE-MAR 01, 2019

TAX MAP PARCEL NUMBER	PROPERTY LOCATION & CLASS	ASSESSMENT	EXEMPTION CODE	COUNTY	TOWN	TAX AMOUNT
CURRENT OWNERS NAME	SCHOOL DISTRICT	LAND	TAX DESCRIPTION			
CURRENT OWNERS ADDRESS	PARCEL SIZE/GRID COORD	TOTAL	SPECIAL DISTRICTS			
***** 98.00-1-28.6 *****						
98.00-1-28.6	Sand Rd 311 Res vac land		County Taxable	98.00-1-28.6		BILL360328 110.64
Pope Ronald J	Sackets Harbor 223801	15,000	Town Wide			10.06
c/o Amanda Root	ACRES 1.67	15,000	FD361 Smithville Fire Dist			35.22
10673 Rockledge Dr	EAST-0946544 NRTH-1411288		Installment Fee			4.68
Adams, NY 13605	DEED BOOK 2016 PG-2457					
	FULL MARKET VALUE	15,000				
PRIOR OWNER ON 3/01/2019						
Pope Ronald J						
TOTAL TAX --- 155.92**						
	DATE #1	01/31/20	DATE #2	03/31/20	DATE #3	05/29/20
	AMT DUE	56.66	AMT DUE	51.97	AMT DUE	51.97
***** 98.00-1-28.7 *****						
98.00-1-28.7	Sand Rd 311 Res vac land		County Taxable	98.00-1-28.7		BILL360329 106.95
Pope Ronald J	Sackets Harbor 223801	14,500	Town Wide			9.72
c/o Amanda Root	ACRES 1.38	14,500	FD361 Smithville Fire Dist			34.04
10673 Rockledge Dr	EAST-0946177 NRTH-1410844		Installment Fee			4.52
Adams, NY 13605	DEED BOOK 2016 PG-2457					
	FULL MARKET VALUE	14,500				
PRIOR OWNER ON 3/01/2019						
Pope Ronald J						
TOTAL TAX --- 150.71**						
	DATE #1	01/31/20	DATE #2	03/31/20	DATE #3	05/29/20
	AMT DUE	54.77	AMT DUE	50.23	AMT DUE	50.23
***** 98.00-1-29.1 *****						
98.00-1-29.1	13723/755 Co Rte 75 112 Dairy farm		AG STRUCT 41700	98.00-1-29.1		BILL360330 3,372.93
Hy-Light Farms LLC	Sackets Harbor 223801	234,800	AG DIST CO 41720			306.56
14759 Ramsey Rd	Smithville	787,400	AGSTORTANK 42100			1,432.78
Adams Center, NY 13606	ACRES 127.12		County Taxable			153.37
	EAST-0946108 NRTH-1409142		Town Wide			5,112.27**
MAY BE SUBJECT TO PAYMENT	DEED BOOK 2015 PG-11948		FD361 Smithville Fire Dist			1,704.09
UNDER AGDIST LAW TIL 2023	FULL MARKET VALUE	787,400	177,128 EX			
			Installment Fee			
TOTAL TAX --- 5,112.27**						
	DATE #1	01/31/20	DATE #2	03/31/20	DATE #3	05/29/20
	AMT DUE	1,857.46	AMT DUE	1,704.09	AMT DUE	1,704.09
***** 98.00-1-29.2 *****						
98.00-1-29.2	13113 Sand Rd 240 Rural res		County Taxable	98.00-1-29.2		BILL360331 1,931.09
Adair Gerald R	Sackets Harbor 223801	45,600	Town Wide			175.51
Adair Mary C	ACRES 35.58	261,800	School Relevy			2,458.60
13113 Sand Rd	EAST-0944522 NRTH-1409965		FD361 Smithville Fire Dist			614.65
Adams, NY 13605	DEED BOOK 2010 PG-1559		Installment Fee			155.40
	FULL MARKET VALUE	261,800				
TOTAL TAX --- 5,179.85**						
	DATE #1	01/31/20	DATE #2	03/31/20	DATE #3	05/29/20
	AMT DUE	1,882.03	AMT DUE	1,726.61	AMT DUE	1,726.61
*****						

STATE OF NEW YORK  
COUNTY - Jefferson  
TOWN - Henderson  
SWIS - 223600

2020 TOWN TAX ROLL  
TAXABLE SECTION OF THE ROLL - 1  
TAX MAP NUMBER SEQUENCE  
UNIFORM PERCENT OF VALUE IS 100.00

PAGE 84  
VALUATION DATE-JUL 01, 2018  
TAXABLE STATUS DATE-MAR 01, 2019

TAX MAP PARCEL NUMBER	PROPERTY LOCATION & CLASS	ASSESSMENT	EXEMPTION CODE	COUNTY	TOWN	TAX AMOUNT
CURRENT OWNERS NAME	SCHOOL DISTRICT	LAND	TAX DESCRIPTION			
CURRENT OWNERS ADDRESS	PARCEL SIZE/GRID COORD	TOTAL	SPECIAL DISTRICTS			
***** 98.00-1-30.1 *****						
13423	Co Rte 75					BILL360332
98.00-1-30.1	210 1 Family Res		County Taxable	102,500		756.06
Sheitz Diana R	Sackets Harbor 223801	29,500	Town Wide	102,500		68.72
1957 Co Rte 87	Town Line	102,500	FD361 Smithville Fire Dist	102,500	TO	240.65
Mannsville, NY 13661	ACRES 2.06 BANK 550		Installment Fee			31.96
	EAST-0947042 NRTH-1408019					
	DEED BOOK 2012 PG-7777					
	FULL MARKET VALUE	102,500				
TOTAL TAX ---						1,065.43**
	DATE #1	01/31/20	DATE #2	03/31/20	DATE #3	05/29/20
	AMT DUE	387.11	AMT DUE	355.14	AMT DUE	355.14
***** 98.00-1-31 *****						
12769	Sand Rd					BILL360333
98.00-1-31	312 Vac w/imprv		County Taxable	55,000		405.69
Grant Jon	Sackets Harbor 223801	42,600	Town Wide	55,000		36.87
Grant Keith	ACRES 30.42	55,000	FD361 Smithville Fire Dist	55,000	TO	129.13
PO Box 894	EAST-0943578 NRTH-1409418		Installment Fee			17.15
Brownville, NY 13615	DEED BOOK 2010 PG-15798					
	FULL MARKET VALUE	55,000				
TOTAL TAX ---						571.69**
	DATE #1	01/31/20	DATE #2	03/31/20	DATE #3	05/29/20
	AMT DUE	207.72	AMT DUE	190.56	AMT DUE	190.56
***** 98.00-1-32 *****						
13876	Bishop St					BILL360334
98.00-1-32	210 1 Family Res		County Taxable	125,300		924.24
Draper Brian W	Belleville-Hend 223402	33,100	Town Wide	125,300		84.00
Draper Alice M	ACRES 9.92 BANK 750	125,300	FD361 Smithville Fire Dist	125,300	TO	294.18
13876 Bishop St	EAST-0942607 NRTH-1410236		Installment Fee			39.07
Adams, NY 13605	FULL MARKET VALUE	125,300				
TOTAL TAX ---						1,302.42**
	DATE #1	01/31/20	DATE #2	03/31/20	DATE #3	05/29/20
	AMT DUE	473.21	AMT DUE	434.14	AMT DUE	434.14
***** 98.00-1-33.1 *****						
13946	Bishop St					BILL360335
98.00-1-33.1	312 Vac w/imprv		County Taxable	40,200		296.52
Ditch David P	Belleville-Hend 223402	38,200	Town Wide	40,200		26.95
Ditch Cheryl L	Lots 12, 13, 21-26	40,200	FD361 Smithville Fire Dist	40,200	TO	94.38
PO Box 73	ACRES 36.80		Installment Fee			12.54
Henderson Harbor, NY 13651	EAST-0943600 NRTH-1411250					
	DEED BOOK 2017 PG-3886					
	FULL MARKET VALUE	40,200				
TOTAL TAX ---						417.85**
	DATE #1	01/31/20	DATE #2	03/31/20	DATE #3	05/29/20
	AMT DUE	151.83	AMT DUE	139.28	AMT DUE	139.28
*****						

STATE OF NEW YORK  
COUNTY - Jefferson  
TOWN - Henderson  
SWIS - 223600

2 0 2 0 T O W N T A X R O L L  
T A X A B L E SECTION OF THE ROLL - 1  
TAX MAP NUMBER SEQUENCE  
UNIFORM PERCENT OF VALUE IS 100.00

PAGE 85  
VALUATION DATE-JUL 01, 2018  
TAXABLE STATUS DATE-MAR 01, 2019

TAX MAP PARCEL NUMBER	PROPERTY LOCATION & CLASS	ASSESSMENT	EXEMPTION CODE	COUNTY	TOWN	TAX AMOUNT
CURRENT OWNERS NAME	SCHOOL DISTRICT	LAND	TAX DESCRIPTION			
CURRENT OWNERS ADDRESS	PARCEL SIZE/GRID COORD	TOTAL	SPECIAL DISTRICTS			
***** 98.00-1-33.21 *****						
14060 Bishop St				98.00-1-33.21		BILL360336
98.00-1-33.21	210 1 Family Res		County Taxable		109,000	804.01
Williams David L	Belleville-Hend 223402	30,300	Town Wide		109,000	73.07
Williams Linda M	ACRES 2.89	109,000	FD361 Smithville Fire Dist		109,000 TO	255.91
14060 Bishop St	EAST-0943000 NRTH-1411568		Installment Fee			33.99
Adams, NY 13605	FULL MARKET VALUE	109,000				
TOTAL TAX ---						1,132.99**
	DATE #1	01/31/20	DATE #2	03/31/20	DATE #3	05/29/20
	AMT DUE	411.66	AMT DUE	377.66	AMT DUE	377.66
***** 98.00-1-33.22 *****						
14026 Bishop St				98.00-1-33.22		BILL360337
98.00-1-33.22	270 Mfg housing		County Taxable		100,400	740.57
Williams Jason L	Belleville-Hend 223402	27,700	Town Wide		100,400	67.31
14026 Bishop St	ACRES 1.90	100,400	FD361 Smithville Fire Dist		100,400 TO	235.72
Adams, NY 13605	EAST-0942925 NRTH-1411311		Installment Fee			31.31
	DEED BOOK 2019 PG-14232					
PRIOR OWNER ON 3/01/2019	FULL MARKET VALUE	100,400				
Williams Jason L						
TOTAL TAX ---						1,043.60**
	DATE #1	01/31/20	DATE #2	03/31/20	DATE #3	05/29/20
	AMT DUE	379.19	AMT DUE	347.86	AMT DUE	347.86
***** 98.00-1-33.3 *****						
13905 Bishop St				98.00-1-33.3		BILL360338
98.00-1-33.3	311 Res vac land		County Taxable		18,900	139.41
Chesley Steven E	Belleville-Hend 223402	18,900	Town Wide		18,900	12.67
Dexter Amy	ACRES 5.17	18,900	School Relevy			183.03
819 Route 113	EAST-0942081 NRTH-1410830		FD361 Smithville Fire Dist		18,900 TO	44.37
West Fairlee, VT 05083	DEED BOOK 2017 PG-154		Installment Fee			11.38
	FULL MARKET VALUE	18,900				
TOTAL TAX ---						379.48**
	DATE #1	01/31/20	DATE #2	03/31/20	DATE #3	05/29/20
	AMT DUE	137.88	AMT DUE	126.49	AMT DUE	126.49
***** 98.00-1-33.4 *****						
13170 Co Rte 71				98.00-1-33.4		BILL360339
98.00-1-33.4	240 Rural res		County Taxable		131,900	972.92
Nickerson Daniel J	Belleville-Hend 223402	39,100	Town Wide		131,900	88.43
13170 Co Rte 71	ACRES 18.01 BANK 750	131,900	FD361 Smithville Fire Dist		131,900 TO	309.67
Adams, NY 13605	EAST-0944711 NRTH-1411106		Installment Fee			41.13
	DEED BOOK 1675 PG-83					
	FULL MARKET VALUE	131,900				
TOTAL TAX ---						1,371.02**
	DATE #1	01/31/20	DATE #2	03/31/20	DATE #3	05/29/20
	AMT DUE	498.15	AMT DUE	457.00	AMT DUE	457.00
*****						

STATE OF NEW YORK  
COUNTY - Jefferson  
TOWN - Henderson  
SWIS - 223600

2020 TOWN TAX ROLL  
TAXABLE SECTION OF THE ROLL - 1  
TAX MAP NUMBER SEQUENCE  
UNIFORM PERCENT OF VALUE IS 100.00

PAGE 86  
VALUATION DATE-JUL 01, 2018  
TAXABLE STATUS DATE-MAR 01, 2019

TAX MAP PARCEL NUMBER	PROPERTY LOCATION & CLASS	ASSESSMENT	EXEMPTION CODE	COUNTY	TOWN		
CURRENT OWNERS NAME	SCHOOL DISTRICT	LAND	TAX DESCRIPTION	TAXABLE VALUE	TAX AMOUNT		
CURRENT OWNERS ADDRESS	PARCEL SIZE/GRID COORD	TOTAL	SPECIAL DISTRICTS				
***** 98.00-1-33.5 *****							
12400	Co Rte 71				BILL360340		
98.00-1-33.5	210 1 Family Res		County Taxable	113,800	839.41		
Merryman Debra M	Belleville-Hend 223402	32,500	Town Wide	113,800	76.29		
12400 Co Rte 71	ACRES 5.10	113,800	School Relevy		827.12		
Adams, NY 13605	EAST-0941483 NRTH-1412854		FD361 Smithville Fire Dist	113,800 TO	267.18		
	DEED BOOK 2007 PG-13961		Installment Fee		60.30		
	FULL MARKET VALUE	113,800					
				TOTAL TAX ---	2,010.00**		
		DATE #1	01/31/20	DATE #2	03/31/20	DATE #3	05/29/20
		AMT DUE	730.30	AMT DUE	670.00	AMT DUE	670.00
***** 98.00-1-33.6 *****							
13683	Bishop St				BILL360341		
98.00-1-33.6	240 Rural res		County Taxable	115,900	854.90		
Card David	Belleville-Hend 223402	54,300	Town Wide	115,900	77.70		
Card Shelley A	ACRES 62.35 BANK 810	115,900	FD361 Smithville Fire Dist	115,900 TO	272.11		
13683 Bishop St	EAST-0941200 NRTH-1411300		Installment Fee		36.14		
Adams, NY 13605	DEED BOOK 2007 PG-9050						
	FULL MARKET VALUE	115,900					
				TOTAL TAX ---	1,204.71**		
		DATE #1	01/31/20	DATE #2	03/31/20	DATE #3	05/29/20
		AMT DUE	437.71	AMT DUE	401.57	AMT DUE	401.57
***** 98.00-1-33.7 *****							
13731	Bishop St				BILL360342		
98.00-1-33.7	210 1 Family Res		VET COM CT 41131	20,000	10,000		
Simpson James D	Belleville-Hend 223402	43,200	County Taxable	111,800			824.66
13731 Bishop St	Lots 8-10	131,800	Town Wide	121,800			81.66
Adams, NY 13605	ACRES 15.65 BANK 810		FD361 Smithville Fire Dist	131,800 TO			309.44
	EAST-0941800 NRTH-1410250		Installment Fee				36.47
	DEED BOOK 2017 PG-8175						
	FULL MARKET VALUE	131,800					
				TOTAL TAX ---	1,215.76**		
		DATE #1	01/31/20	DATE #2	03/31/20	DATE #3	05/29/20
		AMT DUE	441.73	AMT DUE	405.25	AMT DUE	405.25
***** 98.00-1-33.81 *****							
	Co Rte 71				BILL360343		
98.00-1-33.81	120 Field crops		County Taxable	36,300			267.76
Babcock Paul H	Belleville-Hend 223402	36,300	Town Wide	36,300			24.34
PO Box 323	Lots 14-17	36,300	FD361 Smithville Fire Dist	36,300 TO			85.22
Henderson, NY 13650	ACRES 20.35		Installment Fee				11.32
	EAST-0942000 NRTH-1412350						
	DEED BOOK 2015 PG-16519						
	FULL MARKET VALUE	36,300					
				TOTAL TAX ---	377.32**		
		DATE #1	01/31/20	DATE #2	03/31/20	DATE #3	05/29/20
		AMT DUE	137.10	AMT DUE	125.77	AMT DUE	125.77

STATE OF NEW YORK  
 COUNTY - Jefferson  
 TOWN - Henderson  
 SWIS - 223600

2020 TOWN TAX ROLL  
 TAXABLE SECTION OF THE ROLL - 1  
 TAX MAP NUMBER SEQUENCE  
 UNIFORM PERCENT OF VALUE IS 100.00

PAGE 87  
 VALUATION DATE-JUL 01, 2018  
 TAXABLE STATUS DATE-MAR 01, 2019

TAX MAP PARCEL NUMBER	PROPERTY LOCATION & CLASS	ASSESSMENT	EXEMPTION CODE	COUNTY	TOWN	TAX AMOUNT
CURRENT OWNERS NAME	SCHOOL DISTRICT	LAND	TAX DESCRIPTION			
CURRENT OWNERS ADDRESS	PARCEL SIZE/GRID COORD	TOTAL	SPECIAL DISTRICTS			
***** 98.00-1-33.82 *****						
12734 Co Rte 71				98.00-1-33.82		BILL360344
98.00-1-33.82	210 1 Family Res		County Taxable	106,000		781.88
Smith Karen	Belleville-Hend 223402	25,200	Town Wide	106,000		71.06
12734 Co Rte 71	ACRES 0.80	106,000	FD361 Smithville Fire Dist	106,000 TO		248.86
Adams, NY 13605	EAST-0942702 NRTH-1411984		Installment Fee			33.05
	DEED BOOK 2017 PG-12293					
	FULL MARKET VALUE	106,000				
TOTAL TAX ---						1,101.80**
	DATE #1	01/31/20	DATE #2	03/31/20	DATE #3	05/29/20
	AMT DUE	400.33	AMT DUE	367.26	AMT DUE	367.26
***** 98.00-1-33.9 *****						
Co Rte 71				98.00-1-33.9		BILL360345
98.00-1-33.9	311 Res vac land		County Taxable	26,700		196.94
Burger Michael	Belleville-Hend 223402	26,700	Town Wide	26,700		17.90
12771 Bishop Street Rd	Lots 19-20	26,700	FD361 Smithville Fire Dist	26,700 TO		62.69
Adams, NY 13605	ACRES 10.20		Installment Fee			8.33
	EAST-0941000 NRTH-1412850					
	DEED BOOK 2015 PG-16969					
	FULL MARKET VALUE	26,700				
TOTAL TAX ---						277.53**
	DATE #1	01/31/20	DATE #2	03/31/20	DATE #3	05/29/20
	AMT DUE	100.84	AMT DUE	92.51	AMT DUE	92.51
***** 98.00-1-34.1 *****						
13443 Bishop St				98.00-1-34.1		BILL360346
98.00-1-34.1	210 1 Family Res		VET WAR CT 41121	12,000	6,000	
Keck Peter	Belleville-Hend 223402	29,500	County Taxable	127,300		938.99
Keck Tina	ACRES 2.10 BANK 750	139,300	Town Wide	133,300		89.37
13443 Bishop St	EAST-0941436 NRTH-1408610		FD361 Smithville Fire Dist	139,300 TO		327.04
Adams, NY 13605	DEED BOOK 2007 PG-14888		Installment Fee			40.66
	FULL MARKET VALUE	139,300				
TOTAL TAX ---						1,355.40**
	DATE #1	01/31/20	DATE #2	03/31/20	DATE #3	05/29/20
	AMT DUE	492.46	AMT DUE	451.80	AMT DUE	451.80
***** 98.00-1-34.21 *****						
Bishop St				98.00-1-34.21		BILL360347
98.00-1-34.21	320 Rural vacant		County Taxable	16,500		121.71
Keck Peter C	Belleville-Hend 223402	16,500	Town Wide	16,500		11.06
Keck Tina M	ACRES 6.86	16,500	FD361 Smithville Fire Dist	16,500 TO		38.74
13443 Bishop St	EAST-0941942 NRTH-1408943		Installment Fee			5.15
Adams, NY 13605	DEED BOOK 2017 PG-10932					
	FULL MARKET VALUE	16,500				
TOTAL TAX ---						171.51**
	DATE #1	01/31/20	DATE #2	03/31/20	DATE #3	05/29/20
	AMT DUE	62.32	AMT DUE	57.17	AMT DUE	57.17

TAX MAP PARCEL NUMBER	PROPERTY LOCATION & CLASS	ASSESSMENT	EXEMPTION CODE	COUNTY	TOWN	TAX AMOUNT
CURRENT OWNERS NAME	SCHOOL DISTRICT	LAND	TAX DESCRIPTION			
CURRENT OWNERS ADDRESS	PARCEL SIZE/GRID COORD	TOTAL	SPECIAL DISTRICTS			
98.00-1-34.221	12481 Sand Rd			98.00-1-34.221		BILL360348
Youngs Rebecca J	270 Mfg housing		County Taxable			546.58
12481 Sand Rd	Belleville-Hend 223402	31,600	Town Wide			49.68
Adams, NY 13605-2174	ACRES 10.93	74,100	FD361 Smithville Fire Dist			173.97
	EAST-0942277 NRTH-1409182		Installment Fee			23.11
	DEED BOOK 2007 PG-20839					
	FULL MARKET VALUE	74,100				
TOTAL TAX ---						770.23**
	DATE #1	01/31/20	DATE #2	03/31/20	DATE #3	05/29/20
	AMT DUE	279.86	AMT DUE	256.74	AMT DUE	256.74
*****						98.00-1-34.222 *****
98.00-1-34.222	Sand Rd			98.00-1-34.222		BILL360349
Idzenga Carol J	311 Res vac land		County Taxable			104.74
14 Bethune St	Belleville-Hend 223402	14,200	Town Wide			9.52
Alexandria Bay, NY 13607	ACRES 1.82	14,200	FD361 Smithville Fire Dist			33.34
	EAST-0942132 NRTH-1408606		Installment Fee			4.43
	DEED BOOK 2016 PG-7186					
	FULL MARKET VALUE	14,200				
TOTAL TAX ---						147.60**
	DATE #1	01/31/20	DATE #2	03/31/20	DATE #3	05/29/20
	AMT DUE	53.63	AMT DUE	49.20	AMT DUE	49.20
*****						98.00-1-34.231 *****
98.00-1-34.231	N of Sand Rd			98.00-1-34.231		BILL360350
Ditch David P	311 Res vac land		County Taxable			18.44
Ditch Cheryl L	Belleville-Hend 223402	2,500	Town Wide			1.68
PO Box 73	ACRES 4.40	2,500	FD361 Smithville Fire Dist			5.87
Henderson Harbor, NY 13651	EAST-0943216 NRTH-1410390		Installment Fee			.78
	DEED BOOK 2017 PG-3886					
	FULL MARKET VALUE	2,500				
TOTAL TAX ---						25.99**
	DATE #1	01/31/20	DATE #2	03/31/20	DATE #3	05/29/20
	AMT DUE	9.45	AMT DUE	8.66	AMT DUE	8.66
*****						98.00-1-34.232 *****
98.00-1-34.232	12743 Sand Rd			98.00-1-34.232		BILL360351
Arthur Barbara J	210 1 Family Res		County Taxable			971.45
12743 Sand Rd	Belleville-Hend 223402	34,900	Town Wide			88.29
Adams, NY 13605	ACRES 13.09	131,700	FD361 Smithville Fire Dist			309.20
	EAST-0943128 NRTH-1409149		Installment Fee			41.07
	DEED BOOK 2008 PG-9281					
	FULL MARKET VALUE	131,700				
TOTAL TAX ---						1,368.94**
	DATE #1	01/31/20	DATE #2	03/31/20	DATE #3	05/29/20
	AMT DUE	497.39	AMT DUE	456.31	AMT DUE	456.31
*****						98.00-1-34.233 *****



STATE OF NEW YORK  
COUNTY - Jefferson  
TOWN - Henderson  
SWIS - 223600

2020 TOWN TAX ROLL  
TAXABLE SECTION OF THE ROLL - 1  
TAX MAP NUMBER SEQUENCE  
UNIFORM PERCENT OF VALUE IS 100.00

PAGE 89  
VALUATION DATE-JUL 01, 2018  
TAXABLE STATUS DATE-MAR 01, 2019

TAX MAP PARCEL NUMBER	PROPERTY LOCATION & CLASS	ASSESSMENT	EXEMPTION CODE	COUNTY	TOWN	TAX AMOUNT
CURRENT OWNERS NAME	SCHOOL DISTRICT	LAND	TAX DESCRIPTION	TAXABLE VALUE		
CURRENT OWNERS ADDRESS	PARCEL SIZE/GRID COORD	TOTAL	SPECIAL DISTRICTS			
***** 98.00-1-34.233 *****						
12585 Sand Rd						BILL360352
98.00-1-34.233	210 1 Family Res		County Taxable	147,900		1,090.94
Spry C Richard Jr	Belleville-Hend 223402	33,800	Town Wide	147,900		99.15
Spry Debra L	ACRES 14.25 BANK 810	147,900	FD361 Smithville Fire Dist	147,900	TO	347.24
PO Box 14	EAST-0942871 NRTH-1409368		Installment Fee			46.12
Adams, NY 13605	DEED BOOK 2005 PG-20591					
	FULL MARKET VALUE	147,900				
TOTAL TAX ---						1,537.33**
	DATE #1	01/31/20	DATE #2	03/31/20	DATE #3	05/29/20
	AMT DUE	558.57	AMT DUE	512.44	AMT DUE	512.44
***** 98.00-1-34.234 *****						
Sand Rd						BILL360353
98.00-1-34.234	311 Res vac land		County Taxable	18,100		133.51
Spry Richard	Belleville-Hend 223402	18,100	Town Wide	18,100		12.13
Clark Lindy	ACRES 8.94	18,100	FD361 Smithville Fire Dist	18,100	TO	42.49
PO Box 14	EAST-0942531 NRTH-1408950		Installment Fee			5.64
Adams, NY 13605	DEED BOOK 2015 PG-16768					
	FULL MARKET VALUE	18,100				
TOTAL TAX ---						188.13**
	DATE #1	01/31/20	DATE #2	03/31/20	DATE #3	05/29/20
	AMT DUE	68.35	AMT DUE	62.71	AMT DUE	62.71
***** 98.00-1-34.24 *****						
Bishop St						BILL360354
98.00-1-34.24	322 Rural vac>10		AG DIST CO 41720	19,082	19,082	
Speach John D	Belleville-Hend 223402	62,800	County Taxable	43,718		322.47
Speach Heather L	ACRES 51.84	62,800	Town Wide	43,718		29.31
8160 W Ivy Trl	EAST-0940696 NRTH-1409150		FD361 Smithville Fire Dist	43,718	TO	102.64
Baldwinsville, NY 13027	DEED BOOK 2005 PG-16940		19,082 EX			
	FULL MARKET VALUE	62,800	Installment Fee			13.63
TOTAL TAX ---						454.42**
	DATE #1	01/31/20	DATE #2	03/31/20	DATE #3	05/29/20
	AMT DUE	165.11	AMT DUE	151.47	AMT DUE	151.47
***** 98.00-1-34.3 *****						
13413 Bishop St						BILL360355
98.00-1-34.3	300 Vacant Land		County Taxable	24,800		182.93
Keck Peter	Belleville-Hend 223402	24,800	Town Wide	24,800		16.63
Keck Tina	McWithey Carolyn- LF Use	24,800	FD361 Smithville Fire Dist	24,800	TO	58.22
13443 Bishop St	FRNT 151.00 DPTH 293.00		Installment Fee			7.73
Adams, NY 13605	EAST-0941297 NRTH-1408346					
	DEED BOOK 2007 PG-14888					
	FULL MARKET VALUE	24,800				
TOTAL TAX ---						257.78**
	DATE #1	01/31/20	DATE #2	03/31/20	DATE #3	05/29/20
	AMT DUE	93.67	AMT DUE	85.92	AMT DUE	85.92
*****						

TAX MAP PARCEL NUMBER	PROPERTY LOCATION & CLASS	ASSESSMENT	EXEMPTION CODE	COUNTY	TOWN	TAX AMOUNT
CURRENT OWNERS NAME	SCHOOL DISTRICT	LAND	TAX DESCRIPTION			
CURRENT OWNERS ADDRESS	PARCEL SIZE/GRID COORD	TOTAL	SPECIAL DISTRICTS			
***** 98.00-1-34.4 *****						
98.00-1-34.4	Bishop St					BILL360356
Keck Timothy A	311 Res vac land		County Taxable	14,400		106.22
13443 Bishop St	Belleville-Hend 223402	14,400	Town Wide	14,400		9.65
Adams, NY 13605	ACRES 2.17	14,400	FD361 Smithville Fire Dist	14,400	TO	33.81
	EAST-0941535 NRTH-1408714		Installment Fee			4.49
	DEED BOOK 2016 PG-12027					
	FULL MARKET VALUE	14,400				
			TOTAL TAX ---			149.68**
			DATE #1 01/31/20	DATE #2 03/31/20	DATE #3 05/29/20	
			AMT DUE 54.39	AMT DUE 49.89	AMT DUE 49.89	
***** 98.00-1-35.1 *****						
13245 Bishop St BILL360357						
98.00-1-35.1	270 Mfg housing		County Taxable	115,400		851.21
Fitzgerald Raymond W	Belleville-Hend 223402	88,100	Town Wide	115,400		77.37
12931 Bishop St	ACRES 65.60	115,400	FD361 Smithville Fire Dist	115,400	TO	270.93
Adams, NY 13605	EAST-0939107 NRTH-1408901		Installment Fee			35.99
	FULL MARKET VALUE	115,400				
			TOTAL TAX ---			1,199.51**
			DATE #1 01/31/20	DATE #2 03/31/20	DATE #3 05/29/20	
			AMT DUE 435.84	AMT DUE 399.83	AMT DUE 399.83	
***** 98.00-1-35.2 *****						
13197 Bishop St BILL360358						
98.00-1-35.2	240 Rural res		AG DIST CO 41720	4,503	4,503	
Matthews Pamela A	Belleville-Hend 223402	42,300	County Taxable	169,597		1,250.98
13197 Bishop St	ACRES 12.41 BANK 810	174,100	Town Wide	169,597		113.70
Adams, NY 13605	EAST-0939511 NRTH-1407425		FD361 Smithville Fire Dist	169,597	TO	398.17
	DEED BOOK 2008 PG-14510		4,503 EX			
	FULL MARKET VALUE	174,100	Installment Fee			52.89
MAY BE SUBJECT TO PAYMENT						
UNDER AGDIST LAW TIL 2023						
			TOTAL TAX ---			1,762.85**
			DATE #1 01/31/20	DATE #2 03/31/20	DATE #3 05/29/20	
			AMT DUE 640.52	AMT DUE 587.61	AMT DUE 587.61	
***** 98.00-1-36.1 *****						
12156 Co Rte 71 BILL360359						
98.00-1-36.1	210 1 Family Res		County Taxable	90,500		667.55
Fletcher Gerald F	Belleville-Hend 223402	30,400	Town Wide	90,500		60.67
Fletcher Dorothy E	ACRES 3.00	90,500	FD362 Henderson Fire Dist	90,500	TO	97.31
12156 Co Rte 71	EAST-0940225 NRTH-1413117		Installment Fee			24.77
Adams, NY 13605	DEED BOOK 1805 PG-12					
	FULL MARKET VALUE	90,500				
			TOTAL TAX ---			825.53**
			DATE #1 01/31/20	DATE #2 03/31/20	DATE #3 05/29/20	
			AMT DUE 299.96	AMT DUE 275.17	AMT DUE 275.17	
*****						

STATE OF NEW YORK  
COUNTY - Jefferson  
TOWN - Henderson  
SWIS - 223600

2 0 2 0 T O W N T A X R O L L  
T A X A B L E SECTION OF THE ROLL - 1  
TAX MAP NUMBER SEQUENCE  
UNIFORM PERCENT OF VALUE IS 100.00

PAGE 91  
VALUATION DATE-JUL 01, 2018  
TAXABLE STATUS DATE-MAR 01, 2019

TAX MAP PARCEL NUMBER	PROPERTY LOCATION & CLASS	ASSESSMENT	EXEMPTION CODE	COUNTY	TOWN	TAX AMOUNT
98.00-1-36.21	Co Rte 71 120 Field crops		AG DIST CO 41720	98.00-1-36.21		BILL360360
J & B Holdings LLC	Belleville-Hend 223402	56,200	County Taxable			327.61
PO Box 102	ACRES 42.35	56,200	Town Wide			29.78
Henderson Harbor, NY 13651	EAST-0940682 NRTH-1414145		FD362 Henderson Fire Dist		TO	47.76
	DEED BOOK 2004 PG-6901		11,785 EX			
MAY BE SUBJECT TO PAYMENT	FULL MARKET VALUE	56,200	Installment Fee			12.15
UNDER AGDIST LAW TIL 2023						
TOTAL TAX ---						405.15**
	DATE #1	01/31/20	DATE #2	03/31/20	DATE #3	05/29/20
	AMT DUE	147.20	AMT DUE	135.05	AMT DUE	135.05
***** 98.00-1-36.22 *****						
98.00-1-36.22	11747 Co Rte 71 240 Rural res		VET COM CT 41131			BILL360361
Richmond Gary W	Belleville-Hend 223402	68,000	AG DIST CO 41720			
11747 Co Rte 71	ACRES 38.25	177,500	SOLAR&WIND 49500			
Adams, NY 13605	EAST-0938296 NRTH-1412832		County Taxable			1,049.93
	DEED BOOK 1746 PG-299		Town Wide			102.13
MAY BE SUBJECT TO PAYMENT	FULL MARKET VALUE	177,500	FD362 Henderson Fire Dist		TO	174.56
UNDER AGDIST LAW TIL 2023			15,159 EX			
			Installment Fee			39.80
TOTAL TAX ---						1,326.62**
	DATE #1	01/31/20	DATE #2	03/31/20	DATE #3	05/29/20
	AMT DUE	482.02	AMT DUE	442.20	AMT DUE	442.20
***** 98.00-1-36.231 *****						
98.00-1-36.231	Co Rte 71 120 Field crops		AG DIST CO 41720			BILL360362
Cean Franklin D	Belleville-Hend 223402	138,300	County Taxable			762.80
13835 Gilman Rd	ACRES 163.20	138,300	Town Wide			69.33
Adams, NY 13605	EAST-0939681 NRTH-1411447		FD362 Henderson Fire Dist		TO	111.20
	DEED BOOK 1759 PG-46		34,886 EX			
PRIOR OWNER ON 3/01/2019	FULL MARKET VALUE	138,300	Installment Fee			28.30
Cean Franklin D						
MAY BE SUBJECT TO PAYMENT						
UNDER AGDIST LAW TIL 2023						
TOTAL TAX ---						943.33**
	DATE #1	01/31/20	DATE #2	03/31/20	DATE #3	05/29/20
	AMT DUE	342.75	AMT DUE	314.44	AMT DUE	314.44
*****						

STATE OF NEW YORK  
COUNTY - Jefferson  
TOWN - Henderson  
SWIS - 223600

2 0 2 0 T O W N T A X R O L L  
T A X A B L E SECTION OF THE ROLL - 1  
TAX MAP NUMBER SEQUENCE  
UNIFORM PERCENT OF VALUE IS 100.00

PAGE 92  
VALUATION DATE-JUL 01, 2018  
TAXABLE STATUS DATE-MAR 01, 2019

TAX MAP PARCEL NUMBER	PROPERTY LOCATION & CLASS	ASSESSMENT	EXEMPTION CODE	COUNTY	TOWN	TAX AMOUNT
CURRENT OWNERS NAME	SCHOOL DISTRICT	LAND	TAX DESCRIPTION			
CURRENT OWNERS ADDRESS	PARCEL SIZE/GRID COORD	TOTAL	SPECIAL DISTRICTS			
***** 98.00-1-36.232 *****						
11631\635	Co Rte 71					BILL360363
98.00-1-36.232	281 Multiple res		AG DIST CO 41720	16,560	16,560	
Rowe John D	Belleville-Hend 223402	125,000	County Taxable	658,240		4,855.31
Rowe Beverly K	ACRES 114.60	674,800	Town Wide	658,240		441.29
PO Box 102	EAST-0938509 NRTH-1413865		FD362 Henderson Fire Dist	658,240	TO	707.79
Henderson Harbor, NY 13651	DEED BOOK 2016 PG-10749		16,560 EX			
	FULL MARKET VALUE	674,800	Installment Fee			180.13

MAY BE SUBJECT TO PAYMENT  
UNDER AGDIST LAW TIL 2023

TOTAL TAX ---						6,004.39**
DATE #1	01/31/20	DATE #2	03/31/20	DATE #3	05/29/20	
AMT DUE	2,181.60	AMT DUE	2,001.46	AMT DUE	2,001.46	

\*\*\*\*\* 98.00-1-38.1 \*\*\*\*\*

12135	Co Rte 71					BILL360364
98.00-1-38.1	270 Mfg housing		County Taxable	30,000		221.29
Pickett Clifford Keith Sr	Belleville-Hend 223402	29,000	Town Wide	30,000		20.11
225 Mechanic St	ACRES 1.80	30,000	FD362 Henderson Fire Dist	30,000	TO	32.26
Watertown, NY 13601	EAST-0940034 NRTH-1413392		Installment Fee			8.21
	DEED BOOK 2004 PG-10002					
	FULL MARKET VALUE	30,000				

TOTAL TAX ---						273.66**
DATE #1	01/31/20	DATE #2	03/31/20	DATE #3	05/29/20	
AMT DUE	99.43	AMT DUE	91.22	AMT DUE	91.22	

\*\*\*\*\* 98.00-1-38.2 \*\*\*\*\*

12155	Co Rte 71					BILL360365
98.00-1-38.2	270 Mfg housing		County Taxable	42,100		310.54
Pickett Clifford K Sr	Belleville-Hend 223402	25,700	Town Wide	42,100		28.22
225 Mechanic St	FRNT 167.00 DPTH 240.00	42,100	FD362 Henderson Fire Dist	42,100	TO	45.27
Watertown, NY 13601	EAST-0940267 NRTH-1413511		Installment Fee			11.52
	DEED BOOK 1710 PG-297					
	FULL MARKET VALUE	42,100				

TOTAL TAX ---						384.03**
DATE #1	01/31/20	DATE #2	03/31/20	DATE #3	05/29/20	
AMT DUE	139.53	AMT DUE	128.01	AMT DUE	128.01	

\*\*\*\*\* 98.00-1-39.1 \*\*\*\*\*

11941	Co Rte 71					BILL360366
98.00-1-39.1	210 1 Family Res		County Taxable	75,200		554.69
Babcock Paul H	Belleville-Hend 223402	26,300	Town Wide	75,200		50.41
PO Box 323	FRNT 290.00 DPTH 114.00	75,200	FD362 Henderson Fire Dist	75,200	TO	80.86
Henderson, NY 13650	BANK 100		Installment Fee			20.58
	EAST-0939150 NRTH-1412820					
	DEED BOOK 2012 PG-15364					
	FULL MARKET VALUE	75,200				

TOTAL TAX ---						685.96**
DATE #1	01/31/20	DATE #2	03/31/20	DATE #3	05/29/20	
AMT DUE	249.24	AMT DUE	228.65	AMT DUE	228.65	

\*\*\*\*\*

STATE OF NEW YORK  
COUNTY - Jefferson  
TOWN - Henderson  
SWIS - 223600

2020 TOWN TAX ROLL  
TAXABLE SECTION OF THE ROLL - 1  
TAX MAP NUMBER SEQUENCE  
UNIFORM PERCENT OF VALUE IS 100.00

PAGE 93  
VALUATION DATE-JUL 01, 2018  
TAXABLE STATUS DATE-MAR 01, 2019

TAX MAP PARCEL NUMBER	PROPERTY LOCATION & CLASS	ASSESSMENT	EXEMPTION CODE	COUNTY	TOWN	TAX AMOUNT
CURRENT OWNERS NAME	SCHOOL DISTRICT	LAND	TAX DESCRIPTION			
CURRENT OWNERS ADDRESS	PARCEL SIZE/GRID COORD	TOTAL	SPECIAL DISTRICTS			
***** 98.00-1-39.2 *****						
11835 Co Rte 71						BILL360367
98.00-1-39.2	210 1 Family Res		County Taxable	83,900		618.86
ORourke Glenn	Belleville-Hend 223402	29,700	Town Wide	83,900		56.25
11835 Co Rte 71	FRNT 256.00 DPTH 225.00	83,900	FD362 Henderson Fire Dist	83,900	TO	90.22
Adams, NY 13605	BANK 550		Installment Fee			22.96
	EAST-0938633 NRTH-1412591					
	DEED BOOK 2018 PG-12611					
	FULL MARKET VALUE	83,900				
TOTAL TAX ---						765.33**
	DATE #1	01/31/20	DATE #2	03/31/20	DATE #3	05/29/20
	AMT DUE	278.07	AMT DUE	255.11	AMT DUE	255.11
***** 98.00-1-39.3 *****						
98.00-1-39.3	Co Rte 71		County Taxable	21,200		BILL360368
Babcock Paul H	322 Rural vac>10		Town Wide	21,200		156.38
PO Box 323	Belleville-Hend 223402	21,200	FD362 Henderson Fire Dist	21,200	TO	14.21
Henderson, NY 13650	ACRES 13.43	21,200	Installment Fee			22.80
	EAST-0938878 NRTH-1413199					5.80
	DEED BOOK 2008 PG-10175					
PRIOR OWNER ON 3/01/2019	FULL MARKET VALUE	21,200				
Babcock Paul H						
TOTAL TAX ---						193.39**
	DATE #1	01/31/20	DATE #2	03/31/20	DATE #3	05/29/20
	AMT DUE	70.27	AMT DUE	64.46	AMT DUE	64.46
***** 98.00-1-40 *****						
98.00-1-40	11549 Co Rte 71		County Taxable	50,200		BILL360369
Halpin Ricky T	210 1 Family Res		Town Wide	50,200		370.29
Halpin Jimmie T	Belleville-Hend 223402	32,400	FD362 Henderson Fire Dist	50,200	TO	33.65
23393 NYS Rte 342	Halpin Ricky T-LF Use	50,200	Installment Fee			53.98
Watertown, NY 13601	ACRES 5.00					13.74
	EAST-0937194 NRTH-1412257					
	DEED BOOK 2010 PG-3750					
	FULL MARKET VALUE	50,200				
TOTAL TAX ---						457.92**
	DATE #1	01/31/20	DATE #2	03/31/20	DATE #3	05/29/20
	AMT DUE	166.38	AMT DUE	152.64	AMT DUE	152.64
***** 98.00-1-42.1 *****						
98.00-1-42.1	Co Rte 71		AG DIST CO 41720	21,042	21,042	BILL360370
Cean Franklin D	120 Field crops		County Taxable	54,258		400.22
13835 Gilman Rd	Belleville-Hend 223402	75,300	Town Wide	54,258		36.38
Adams, NY 13605	ACRES 84.90	75,300	FD362 Henderson Fire Dist	54,258	TO	58.34
	EAST-0936981 NRTH-1410832		21,042 EX			
	DEED BOOK 1507 PG-309					
MAY BE SUBJECT TO PAYMENT	FULL MARKET VALUE	75,300	Installment Fee			14.85
UNDER AGDIST LAW TIL 2023						
TOTAL TAX ---						494.94**
	DATE #1	01/31/20	DATE #2	03/31/20	DATE #3	05/29/20
	AMT DUE	179.83	AMT DUE	164.98	AMT DUE	164.98

\*\*\*\*\*

STATE OF NEW YORK  
COUNTY - Jefferson  
TOWN - Henderson  
SWIS - 223600

2020 TOWN TAX ROLL  
TAXABLE SECTION OF THE ROLL - 1  
TAX MAP NUMBER SEQUENCE  
UNIFORM PERCENT OF VALUE IS 100.00

PAGE 94  
VALUATION DATE-JUL 01, 2018  
TAXABLE STATUS DATE-MAR 01, 2019

TAX MAP PARCEL NUMBER	PROPERTY LOCATION & CLASS	ASSESSMENT	EXEMPTION CODE	COUNTY	TOWN	TAX AMOUNT
CURRENT OWNERS NAME	SCHOOL DISTRICT	LAND	TAX DESCRIPTION	TAXABLE VALUE		
CURRENT OWNERS ADDRESS	PARCEL SIZE/GRID COORD	TOTAL	SPECIAL DISTRICTS			
***** 98.00-1-42.2 *****						
11316 Co Rte 71						BILL360371
98.00-1-42.2	270 Mfg housing		County Taxable	49,400		364.38
David Philip	Belleville-Hend 223402	27,400	Town Wide	49,400		33.12
11316 Co Rte 71	ACRES 1.00	49,400	School Relevy			478.44
Adams, NY 13605	EAST-0935802 NRTH-1411462		FD362 Henderson Fire Dist	49,400	TO	53.12
	DEED BOOK 2007 PG-10486		Installment Fee			27.87
	FULL MARKET VALUE	49,400				
TOTAL TAX ---						929.06**
	DATE #1	01/31/20	DATE #2	03/31/20	DATE #3	05/29/20
	AMT DUE	337.57	AMT DUE	309.68	AMT DUE	309.68
***** 98.00-1-42.3 *****						
11352 Co Rte 71						BILL360372
98.00-1-42.3	270 Mfg housing		County Taxable	50,800		374.71
David Philip	Belleville-Hend 223402	30,400	Town Wide	50,800		34.06
11352 Co Rte 71	ACRES 3.00	50,800	School Relevy			492.00
Adams, NY 13605	EAST-0936025 NRTH-1411566		FD362 Henderson Fire Dist	50,800	TO	54.62
	DEED BOOK 2015 PG-3771		Installment Fee			28.66
	FULL MARKET VALUE	50,800				
TOTAL TAX ---						955.39**
	DATE #1	01/31/20	DATE #2	03/31/20	DATE #3	05/29/20
	AMT DUE	347.13	AMT DUE	318.46	AMT DUE	318.46
***** 98.00-1-43 *****						
W of Bishop St						BILL360373
98.00-1-43	323 Vacant rural		County Taxable	800		5.90
Haggerty James	Belleville-Hend 223402	800	Town Wide	800		0.54
107 Terrace Rd	S Of Penney Rd	800	FD362 Henderson Fire Dist	800	TO	.86
Syracuse, NY 13210	ACRES 2.63		Installment Fee			.22
	EAST-0936888 NRTH-1409891					
	FULL MARKET VALUE	800				
TOTAL TAX ---						7.30**
	DATE #1	01/31/20	DATE #2	03/31/20	DATE #3	05/29/20
	AMT DUE	2.66	AMT DUE	2.43	AMT DUE	2.43
***** 98.00-1-44 *****						
S of Co Rte 71						BILL360374
98.00-1-44	311 Res vac land		County Taxable	2,600		19.18
Cean Franklin D	Belleville-Hend 223402	2,600	Town Wide	2,600		1.74
13835 Gilman Rd	W Of Bishop St	2,600	FD362 Henderson Fire Dist	2,600	TO	2.80
Adams, NY 13605	ACRES 5.00		Installment Fee			.71
	EAST-0937498 NRTH-1409928					
	DEED BOOK 1480 PG-308					
	FULL MARKET VALUE	2,600				
TOTAL TAX ---						23.72**
	DATE #1	01/31/20	DATE #2	03/31/20	DATE #3	05/29/20
	AMT DUE	8.63	AMT DUE	7.90	AMT DUE	7.90
*****						

STATE OF NEW YORK  
 COUNTY - Jefferson  
 TOWN - Henderson  
 SWIS - 223600

2 0 2 0 T O W N T A X R O L L  
 T A X A B L E SECTION OF THE ROLL - 1  
 TAX MAP NUMBER SEQUENCE  
 UNIFORM PERCENT OF VALUE IS 100.00

PAGE 95  
 VALUATION DATE-JUL 01, 2018  
 TAXABLE STATUS DATE-MAR 01, 2019

TAX MAP PARCEL NUMBER	PROPERTY LOCATION & CLASS	ASSESSMENT	EXEMPTION CODE	COUNTY	TOWN	TAX AMOUNT
CURRENT OWNERS NAME	SCHOOL DISTRICT	LAND	TAX DESCRIPTION			
CURRENT OWNERS ADDRESS	PARCEL SIZE/GRID COORD	TOTAL	SPECIAL DISTRICTS			
***** 98.00-1-45 *****						
98.00-1-45	S of Co Rte 71					BILL360375
Howard Lawrence A	323 Vacant rural		County Taxable	2,400		17.70
4949 Steel Point Rd	Belleville-Hend 223402	2,400	Town Wide	2,400		1.61
Marion, NY 14505	ACRES 3.97	2,400	FD362 Henderson Fire Dist	2,400	TO	2.58
	EAST-0938078 NRTH-1409918		Installment Fee			.66
	DEED BOOK 2005 PG-6839					
	FULL MARKET VALUE	2,400				
			TOTAL TAX ---			21.89**
			DATE #1 01/31/20	DATE #2 03/31/20	DATE #3 05/29/20	
			AMT DUE 7.97	AMT DUE 7.29	AMT DUE 7.29	
***** 98.00-1-46 *****						
98.00-1-46	S of Co Rte 71					BILL360376
Howard Lawrence A	323 Vacant rural		County Taxable	2,400		17.70
4949 Steel Point Rd	Belleville-Hend 223402	2,400	Town Wide	2,400		1.61
Marion, NY 14505	ACRES 3.97	2,400	FD362 Henderson Fire Dist	2,400	TO	2.58
	EAST-0938061 NRTH-1409631		Installment Fee			.66
	DEED BOOK 2005 PG-6839					
	FULL MARKET VALUE	2,400				
			TOTAL TAX ---			21.89**
			DATE #1 01/31/20	DATE #2 03/31/20	DATE #3 05/29/20	
			AMT DUE 7.97	AMT DUE 7.29	AMT DUE 7.29	
***** 98.00-1-47 *****						
98.00-1-47	S of Penney Rd					BILL360377
Simpson Timothy	323 Vacant rural		County Taxable	3,400		25.08
12568 Co Rte 75	Belleville-Hend 223402	3,400	Town Wide	3,400		2.28
Adams, NY 13605	ACRES 5.63	3,400	FD362 Henderson Fire Dist	3,400	TO	3.66
	EAST-0937693 NRTH-1409529		Installment Fee			.93
	FULL MARKET VALUE	3,400				
			TOTAL TAX ---			31.02**
			DATE #1 01/31/20	DATE #2 03/31/20	DATE #3 05/29/20	
			AMT DUE 11.27	AMT DUE 10.34	AMT DUE 10.34	
***** 98.00-1-48 *****						
98.00-1-48	S of Penney Rd					BILL360378
Fitzgerald Raymond W	323 Vacant rural		County Taxable	3,700		27.29
12931 Bishop St	Belleville-Hend 223402	3,700	Town Wide	3,700		2.48
Adams, NY 13605	ACRES 6.50	3,700	FD362 Henderson Fire Dist	3,700	TO	3.98
	EAST-0937477 NRTH-1409341		Installment Fee			1.01
	FULL MARKET VALUE	3,700				
			TOTAL TAX ---			33.75**
			DATE #1 01/31/20	DATE #2 03/31/20	DATE #3 05/29/20	
			AMT DUE 12.26	AMT DUE 11.25	AMT DUE 11.25	

STATE OF NEW YORK  
COUNTY - Jefferson  
TOWN - Henderson  
SWIS - 223600

2020 TOWN TAX ROLL  
TAXABLE SECTION OF THE ROLL - 1  
TAX MAP NUMBER SEQUENCE  
UNIFORM PERCENT OF VALUE IS 100.00

PAGE 96  
VALUATION DATE-JUL 01, 2018  
TAXABLE STATUS DATE-MAR 01, 2019

TAX MAP PARCEL NUMBER	PROPERTY LOCATION & CLASS	ASSESSMENT	EXEMPTION CODE	COUNTY	TOWN	TAX AMOUNT
CURRENT OWNERS NAME	SCHOOL DISTRICT	LAND	TAX DESCRIPTION			
CURRENT OWNERS ADDRESS	PARCEL SIZE/GRID COORD	TOTAL	SPECIAL DISTRICTS			
***** 98.00-1-49 *****						
98.00-1-49	S of Penney Rd 323 Vacant rural		County Taxable	11,800		BILL360379 87.04
Fitzgerald Raymond W	Belleville-Hend 223402	11,800	Town Wide	11,800		7.91
12931 Bishop St	ACRES 19.62	11,800	FD362 Henderson Fire Dist	11,800	TO	12.69
Adams, NY 13605	EAST-0937443 NRTH-1409011		Installment Fee			3.23
	FULL MARKET VALUE	11,800				
TOTAL TAX ---						107.64**
	DATE #1	01/31/20	DATE #2	03/31/20	DATE #3	05/29/20
	AMT DUE	39.11	AMT DUE	35.88	AMT DUE	35.88
***** 98.00-1-50 *****						
98.00-1-50	S of Co Rte 71 311 Res vac land		County Taxable	1,800		BILL360380 13.28
Cean Franklin D	Belleville-Hend 223402	1,800	Town Wide	1,800		1.21
13835 Gilman Rd	W Of Bishop St	1,800	FD362 Henderson Fire Dist	1,800	TO	1.94
Adams, NY 13605	ACRES 5.00		Installment Fee			.49
	EAST-0936245 NRTH-1409039					
	FULL MARKET VALUE	1,800				
TOTAL TAX ---						16.43**
	DATE #1	01/31/20	DATE #2	03/31/20	DATE #3	05/29/20
	AMT DUE	5.98	AMT DUE	5.47	AMT DUE	5.47
***** 98.00-1-51 *****						
98.00-1-51	S of Penney Rd 311 Res vac land		County Taxable	2,200		BILL360381 16.23
Cean Franklin D	Belleville-Hend 223402	2,200	Town Wide	2,200		1.47
13835 Gilman Rd	ACRES 7.00	2,200	FD362 Henderson Fire Dist	2,200	TO	2.37
Adams, NY 13605	EAST-0936330 NRTH-1409495		Installment Fee			.60
	DEED BOOK 1475 PG-15					
	FULL MARKET VALUE	2,200				
TOTAL TAX ---						20.07**
	DATE #1	01/31/20	DATE #2	03/31/20	DATE #3	05/29/20
	AMT DUE	7.29	AMT DUE	6.69	AMT DUE	6.69
***** 98.00-1-52 *****						
98.00-1-52	S of Penney Rd 323 Vacant rural		County Taxable	2,000		BILL360382 14.75
Fitzgerald Raymond W	Belleville-Hend 223402	2,000	Town Wide	2,000		1.34
12931 Bishop St	W Of Bishop St	2,000	FD362 Henderson Fire Dist	2,000	TO	2.15
Adams, NY 13605	ACRES 5.50		Installment Fee			.55
	EAST-0936919 NRTH-1409630					
	DEED BOOK 1578 PG-110					
	FULL MARKET VALUE	2,000				
TOTAL TAX ---						18.24**
	DATE #1	01/31/20	DATE #2	03/31/20	DATE #3	05/29/20
	AMT DUE	6.63	AMT DUE	6.08	AMT DUE	6.08
*****						



TAX MAP PARCEL NUMBER	PROPERTY LOCATION & CLASS	ASSESSMENT	EXEMPTION CODE	COUNTY	TOWN	TAX AMOUNT
CURRENT OWNERS NAME	SCHOOL DISTRICT	LAND	TAX DESCRIPTION			
CURRENT OWNERS ADDRESS	PARCEL SIZE/GRID COORD	TOTAL	SPECIAL DISTRICTS			
98.00-1-53	S of Penney Rd 311 Res vac land		County Taxable	98.00-1-53		BILL360383 11.06
Cean Franklin D	Belleville-Hend 223402	1,500	Town Wide			1.01
Cean Anne E	ACRES 5.00	1,500	FD362 Henderson Fire Dist		TO	1.61
13835 Gilman Rd	EAST-0936177 NRTH-1409806		Installment Fee			.41
Adams, NY 13605	FULL MARKET VALUE	1,500				
TOTAL TAX ---						13.68**
	DATE #1	01/31/20	DATE #2	03/31/20	DATE #3	05/29/20
	AMT DUE	4.97	AMT DUE	4.56	AMT DUE	4.56
***** 98.00-1-54 *****						
98.00-1-54	11074 Co Rte 71 240 Rural res		County Taxable	98.00-1-54		BILL360384 1,602.85
Young Gerald F	Belleville-Hend 223402	112,600	Town Wide			145.68
PO Box 81	ACRES 163.05	217,300	FD362 Henderson Fire Dist		TO	233.66
Henderson Harbor, NY 13651	EAST-0934765 NRTH-1409578		Installment Fee			59.47
	DEED BOOK 1549 PG-30					
	FULL MARKET VALUE	217,300				
TOTAL TAX ---						1,982.19**
	DATE #1	01/31/20	DATE #2	03/31/20	DATE #3	05/29/20
	AMT DUE	720.20	AMT DUE	660.73	AMT DUE	660.73
***** 98.00-1-55.1 *****						
98.00-1-55.1	11157 Co Rte 71 210 1 Family Res		County Taxable	98.00-1-55.1		BILL360385 954.48
Flitcroft Gerald	Belleville-Hend 223402	30,400	Town Wide			86.75
Flitcroft Reta	ACRES 3.02	129,400	FD362 Henderson Fire Dist		TO	139.14
11157 Co Rte 71	EAST-0934978 NRTH-1411586		Installment Fee			35.41
Adams, NY 13605	FULL MARKET VALUE	129,400				
TOTAL TAX ---						1,180.37**
	DATE #1	01/31/20	DATE #2	03/31/20	DATE #3	05/29/20
	AMT DUE	428.88	AMT DUE	393.45	AMT DUE	393.45
***** 98.00-1-55.2 *****						
98.00-1-55.2	11211 Co Rte 71 270 Mfg housing		County Taxable	98.00-1-55.2		BILL360386 339.31
Flitcroft Gerald	Belleville-Hend 223402	29,400	Town Wide			30.84
Flitcroft Reta	ACRES 2.01	46,000	FD362 Henderson Fire Dist		TO	49.46
11157 Co Rte 71	EAST-0935226 NRTH-1411584		Installment Fee			12.59
Adams, NY 13605	FULL MARKET VALUE	46,000				
TOTAL TAX ---						419.61**
	DATE #1	01/31/20	DATE #2	03/31/20	DATE #3	05/29/20
	AMT DUE	152.46	AMT DUE	139.87	AMT DUE	139.87

STATE OF NEW YORK  
COUNTY - Jefferson  
TOWN - Henderson  
SWIS - 223600

2020 TOWN TAX ROLL  
TAXABLE SECTION OF THE ROLL - 1  
TAX MAP NUMBER SEQUENCE  
UNIFORM PERCENT OF VALUE IS 100.00

PAGE 98  
VALUATION DATE-JUL 01, 2018  
TAXABLE STATUS DATE-MAR 01, 2019

TAX MAP PARCEL NUMBER	PROPERTY LOCATION & CLASS	ASSESSMENT	EXEMPTION CODE	COUNTY	TOWN	TAX AMOUNT
CURRENT OWNERS NAME	SCHOOL DISTRICT	LAND	TAX DESCRIPTION			
CURRENT OWNERS ADDRESS	PARCEL SIZE/GRID COORD	TOTAL	SPECIAL DISTRICTS			
***** 98.00-1-56.1 *****						
11095 Co Rte 71						BILL360387
98.00-1-56.1	210 1 Family Res		County Taxable	171,300		1,263.54
Desrosiers Jeffrey A	Belleville-Hend 223402	30,800	Town Wide	171,300		114.84
Desrosiers Kristen M	ACRES 3.40 BANK 810	171,300	FD362 Henderson Fire Dist	171,300	TO	184.20
11095 Co Rte 71	EAST-0934700 NRTH-1411570		Installment Fee			46.88
Adams, NY 13605	DEED BOOK 2011 PG-4625					
	FULL MARKET VALUE	171,300				
TOTAL TAX ---						1,562.58**
	DATE #1	01/31/20	DATE #2	03/31/20	DATE #3	05/29/20
	AMT DUE	567.74	AMT DUE	520.86	AMT DUE	520.86
***** 98.00-1-56.2 *****						
11065 Co Rte 71						BILL360388
98.00-1-56.2	322 Rural vac>10		County Taxable	19,100		140.89
Crandall Thomas E	Belleville-Hend 223402	19,100	Town Wide	19,100		12.80
PO Box 323	ACRES 10.00	19,100	FD362 Henderson Fire Dist	19,100	TO	20.54
Sackets Harbor, NY 13685	EAST-0934250 NRTH-1411760		Installment Fee			5.23
	DEED BOOK 2015 PG-958					
	FULL MARKET VALUE	19,100				
TOTAL TAX ---						174.23**
	DATE #1	01/31/20	DATE #2	03/31/20	DATE #3	05/29/20
	AMT DUE	63.32	AMT DUE	58.07	AMT DUE	58.07
***** 98.00-1-57 *****						
11029 Co Rte 71						BILL360389
98.00-1-57	210 1 Family Res		County Taxable	81,200		598.95
Brown David R Jr	Belleville-Hend 223402	29,900	Town Wide	81,200		54.44
11029 Co Rte 71	ACRES 2.50	81,200	FD362 Henderson Fire Dist	81,200	TO	87.31
Adams, NY 13605	EAST-0934069 NRTH-1411282		Installment Fee			22.22
	DEED BOOK 2018 PG-12976					
	FULL MARKET VALUE	81,200				
TOTAL TAX ---						740.70**
	DATE #1	01/31/20	DATE #2	03/31/20	DATE #3	05/29/20
	AMT DUE	269.12	AMT DUE	246.90	AMT DUE	246.90
***** 98.00-1-58.1 *****						
98.00-1-58.1	Gilman Rd					BILL360390
Plumpton Matthew C	311 Res vac land		County Taxable	154,000		1,135.94
Plumpton Eric C	Belleville-Hend 223402	154,000	Town Wide	154,000		103.24
508 Pine St	ACRES 186.50	154,000	FD362 Henderson Fire Dist	154,000	TO	165.59
Watertown, NY 13601	EAST-0932972 NRTH-1411881		Installment Fee			42.14
	DEED BOOK 2017 PG-16461					
	FULL MARKET VALUE	154,000				
TOTAL TAX ---						1,404.77**
	DATE #1	01/31/20	DATE #2	03/31/20	DATE #3	05/29/20
	AMT DUE	510.41	AMT DUE	468.25	AMT DUE	468.25

STATE OF NEW YORK  
 COUNTY - Jefferson  
 TOWN - Henderson  
 SWIS - 223600

2020 TOWN TAX ROLL  
 TAXABLE SECTION OF THE ROLL - 1  
 TAX MAP NUMBER SEQUENCE  
 UNIFORM PERCENT OF VALUE IS 100.00

PAGE 99  
 VALUATION DATE-JUL 01, 2018  
 TAXABLE STATUS DATE-MAR 01, 2019

TAX MAP PARCEL NUMBER	PROPERTY LOCATION & CLASS	ASSESSMENT	EXEMPTION CODE	COUNTY	TOWN	TAX AMOUNT
CURRENT OWNERS NAME	SCHOOL DISTRICT	LAND	TAX DESCRIPTION			
CURRENT OWNERS ADDRESS	PARCEL SIZE/GRID COORD	TOTAL	SPECIAL DISTRICTS			
***** 98.00-1-58.21 *****						
98.00-1-58.21	E of Gilman Rd					BILL360391
Yaussi Stephen W	311 Res vac land		County Taxable	1,200		8.85
PO Box 65	Belleville-Hend 223402	1,200	Town Wide	1,200		0.80
Henderson Harbor, NY 13651	ACRES 2.00	1,200	FD362 Henderson Fire Dist	1,200	TO	1.29
	EAST-0932748 NRTH-1414081		Installment Fee			.33
	FULL MARKET VALUE	1,200				
TOTAL TAX ---						10.94**
	DATE #1	01/31/20	DATE #2	03/31/20	DATE #3	05/29/20
	AMT DUE	3.99	AMT DUE	3.64	AMT DUE	3.64
***** 98.00-1-58.22 *****						
98.00-1-58.22	14620 Gilman Rd					BILL360392
Yaussi Stephen W	210 1 Family Res		County Taxable	253,000		1,866.18
Yaussi Dona Rae	Belleville-Hend 223402	34,000	Town Wide	253,000		169.61
PO Box 65	ACRES 7.73	253,000	FD362 Henderson Fire Dist	253,000	TO	272.05
Henderson Harbor, NY 13651	EAST-0932362 NRTH-1414026		Installment Fee			69.24
	FULL MARKET VALUE	253,000				
TOTAL TAX ---						2,307.84**
	DATE #1	01/31/20	DATE #2	03/31/20	DATE #3	05/29/20
	AMT DUE	838.52	AMT DUE	769.28	AMT DUE	769.28
***** 98.00-1-58.3 *****						
98.00-1-58.3	Gilman Rd					BILL360393
Plumpton Eric	311 Res vac land		County Taxable	19,100		140.89
18019 Sandy Creek Valley Rd	Belleville-Hend 223402	19,100	Town Wide	19,100		12.80
Watertown, NY 13601	ACRES 10.00	19,100	School Relevy			184.98
	EAST-0931710 NRTH-1410600		FD362 Henderson Fire Dist	19,100	TO	20.54
	DEED BOOK 2017 PG-16460		Installment Fee			10.78
	FULL MARKET VALUE	19,100				
TOTAL TAX ---						359.21**
	DATE #1	01/31/20	DATE #2	03/31/20	DATE #3	05/29/20
	AMT DUE	130.53	AMT DUE	119.73	AMT DUE	119.73
***** 98.00-1-58.4 *****						
98.00-1-58.4	Gilman Rd					BILL360394
Yaussi Stephen W	312 Vac w/imprv		County Taxable	169,600		1,251.00
PO Box 65	Belleville-Hend 223402	160,000	Town Wide	169,600		113.70
Henderson Harbor, NY 13651	ACRES 235.70	169,600	FD362 Henderson Fire Dist	169,600	TO	182.37
	EAST-0934721 NRTH-1414240		Installment Fee			46.41
	DEED BOOK 2015 PG-3825					
	FULL MARKET VALUE	169,600				
TOTAL TAX ---						1,547.07**
	DATE #1	01/31/20	DATE #2	03/31/20	DATE #3	05/29/20
	AMT DUE	562.10	AMT DUE	515.69	AMT DUE	515.69

\*\*\*\*\*

STATE OF NEW YORK  
COUNTY - Jefferson  
TOWN - Henderson  
SWIS - 223600

2020 TOWN TAX ROLL  
TAXABLE SECTION OF THE ROLL - 1  
TAX MAP NUMBER SEQUENCE  
UNIFORM PERCENT OF VALUE IS 100.00

PAGE 100  
VALUATION DATE-JUL 01, 2018  
TAXABLE STATUS DATE-MAR 01, 2019

TAX MAP PARCEL NUMBER	PROPERTY LOCATION & CLASS	ASSESSMENT	EXEMPTION CODE	COUNTY	TOWN	TAX AMOUNT
CURRENT OWNERS NAME	SCHOOL DISTRICT	LAND	TAX DESCRIPTION			
CURRENT OWNERS ADDRESS	PARCEL SIZE/GRID COORD	TOTAL	SPECIAL DISTRICTS			
***** 98.00-1-58.5 *****						
14414	Gilman Rd					BILL360395
98.00-1-58.5	311 Res vac land		County Taxable	19,100		140.89
Plumpton Matthew	Belleville-Hend 223402	19,100	Town Wide	19,100		12.80
508 Pine St	ACRES 10.00	19,100	FD362 Henderson Fire Dist	19,100	TO	20.54
Watertown, NY 13601	EAST-0932025 NRTH-1413049		Installment Fee			5.23
	DEED BOOK 2015 PG-17149					
	FULL MARKET VALUE	19,100				
TOTAL TAX ---						174.23**
	DATE #1	01/31/20	DATE #2	03/31/20	DATE #3	05/29/20
	AMT DUE	63.32	AMT DUE	58.07	AMT DUE	58.07
***** 98.00-1-59 *****						
10581	Co Rte 71					BILL360396
98.00-1-59	240 Rural res		County Taxable	168,900		1,245.84
Priest Carol	Belleville-Hend 223402	49,900	Town Wide	168,900		113.23
PO Box 229	ACRES 26.20	168,900	FD362 Henderson Fire Dist	168,900	TO	181.62
Henderson, NY 13650	EAST-0931678 NRTH-1409376		Installment Fee			46.22
	DEED BOOK 992 PG-00092					
	FULL MARKET VALUE	168,900				
TOTAL TAX ---						1,540.69**
	DATE #1	01/31/20	DATE #2	03/31/20	DATE #3	05/29/20
	AMT DUE	559.79	AMT DUE	513.56	AMT DUE	513.56
***** 98.00-1-60 *****						
13660	Gilman Rd					BILL360397
98.00-1-60	210 1 Family Res		County Taxable	104,400		770.08
Yount Sarah	Belleville-Hend 223402	28,000	Town Wide	104,400		69.99
13660 Gilman Rd	ACRES 1.30 BANK 810	104,400	FD362 Henderson Fire Dist	104,400	TO	112.26
Adams, NY 13605	EAST-0930629 NRTH-1408668		Installment Fee			28.57
	DEED BOOK 2013 PG-14864					
	FULL MARKET VALUE	104,400				
TOTAL TAX ---						952.33**
	DATE #1	01/31/20	DATE #2	03/31/20	DATE #3	05/29/20
	AMT DUE	346.02	AMT DUE	317.44	AMT DUE	317.44
***** 98.00-1-61 *****						
10385	Co Rte 71					BILL360398
98.00-1-61	210 1 Family Res		County Taxable	68,000		501.58
Morris Robin	Belleville-Hend 223402	31,700	Town Wide	68,000		45.59
Morris Shayne	ACRES 4.30	68,000	School Relevy			383.55
10385 Co Rte 71	EAST-0930280 NRTH-1408718		FD362 Henderson Fire Dist	68,000	TO	73.12
Henderson, NY 13601	DEED BOOK 2006 PG-8004		Installment Fee			30.12
	FULL MARKET VALUE	68,000				
TOTAL TAX ---						1,003.84**
	DATE #1	01/31/20	DATE #2	03/31/20	DATE #3	05/29/20
	AMT DUE	364.74	AMT DUE	334.61	AMT DUE	334.61
*****						

STATE OF NEW YORK  
COUNTY - Jefferson  
TOWN - Henderson  
SWIS - 223600

2020 TOWN TAX ROLL  
TAXABLE SECTION OF THE ROLL - 1  
TAX MAP NUMBER SEQUENCE  
UNIFORM PERCENT OF VALUE IS 100.00

PAGE 101  
VALUATION DATE-JUL 01, 2018  
TAXABLE STATUS DATE-MAR 01, 2019

TAX MAP PARCEL NUMBER	PROPERTY LOCATION & CLASS	ASSESSMENT	EXEMPTION CODE	COUNTY	TOWN	TAX AMOUNT
CURRENT OWNERS NAME	SCHOOL DISTRICT	LAND	TAX DESCRIPTION	TAXABLE VALUE		
CURRENT OWNERS ADDRESS	PARCEL SIZE/GRID COORD	TOTAL	SPECIAL DISTRICTS			
***** 98.00-1-62.1 *****						
10315 Co Rte 71						BILL360399
98.00-1-62.1	242 Rurl res&rec		AG DIST CO 41720	79,441	79,441	
Morris Robin D	Belleville-Hend 223402	183,500	County Taxable	142,059		1,047.86
Morris Andrew B	Morris C & L Lf-Us	221,500	Town Wide	142,059		95.24
c/o Carleton A Morris	ACRES 166.00		School Relevy			1,100.81
10315 Co Rte 71	EAST-0929583 NRTH-1407853		FD362 Henderson Fire Dist	142,059	TO	152.75
Henderson, NY 13650	DEED BOOK 1574 PG-207		79,441 EX			
	FULL MARKET VALUE	221,500	Installment Fee			71.90

PRIOR OWNER ON 3/01/2019  
Morris Robin D

MAY BE SUBJECT TO PAYMENT  
UNDER AGDIST LAW TIL 2023

TOTAL TAX ---						2,396.66**
DATE #1	01/31/20	DATE #2	03/31/20	DATE #3	05/29/20	
AMT DUE	870.80	AMT DUE	798.88	AMT DUE	798.88	

\*\*\*\*\* 98.00-1-62.2 \*\*\*\*\*

10288 Co Rte 71						BILL360400
98.00-1-62.2	270 Mfg housing		County Taxable	54,300		400.53
Morris Robin D	Belleville-Hend 223402	26,100	Town Wide	54,300		36.40
Morris Andrew B	Morris C & L Lf-Us	54,300	School Relevy			250.86
c/o Edward Morris	FRNT 209.00 DPTH 184.00		FD362 Henderson Fire Dist	54,300	TO	58.39
10288 Co Rte 71	EAST-0930283 NRTH-1407170		Installment Fee			22.39
Henderson, NY 13650	DEED BOOK 1574 PG-207					
	FULL MARKET VALUE	54,300				

PRIOR OWNER ON 3/01/2019  
Morris Robin D

TOTAL TAX ---						746.18**
DATE #1	01/31/20	DATE #2	03/31/20	DATE #3	05/29/20	
AMT DUE	271.13	AMT DUE	248.72	AMT DUE	248.72	

\*\*\*\*\* 98.00-1-62.3 \*\*\*\*\*

10350 Co Rte 71						BILL360401
98.00-1-62.3	210 1 Family Res		County Taxable	71,100		524.45
Morris Robin D	Belleville-Hend 223402	26,100	Town Wide	71,100		47.67
Morris Andrew B	C & L Morris Lf-Us	71,100	School Relevy			413.58
c/o Andrew Morris	FRNT 209.00 DPTH 184.00		FD362 Henderson Fire Dist	71,100	TO	76.45
10350 Co Rte 71	EAST-0930504 NRTH-1407950		Installment Fee			31.86
Henderson, NY 13650	FULL MARKET VALUE	71,100				

PRIOR OWNER ON 3/01/2019  
Morris Robin D

TOTAL TAX ---						1,062.15**
DATE #1	01/31/20	DATE #2	03/31/20	DATE #3	05/29/20	
AMT DUE	385.91	AMT DUE	354.05	AMT DUE	354.05	

\*\*\*\*\*

STATE OF NEW YORK  
COUNTY - Jefferson  
TOWN - Henderson  
SWIS - 223600

2020 TOWN TAX ROLL  
TAXABLE SECTION OF THE ROLL - 1  
TAX MAP NUMBER SEQUENCE  
UNIFORM PERCENT OF VALUE IS 100.00

PAGE 102  
VALUATION DATE-JUL 01, 2018  
TAXABLE STATUS DATE-MAR 01, 2019

TAX MAP PARCEL NUMBER	PROPERTY LOCATION & CLASS	ASSESSMENT	EXEMPTION CODE	COUNTY	TOWN	TAX AMOUNT
CURRENT OWNERS NAME	SCHOOL DISTRICT	LAND	TAX DESCRIPTION			
CURRENT OWNERS ADDRESS	PARCEL SIZE/GRID COORD	TOTAL	SPECIAL DISTRICTS			
***** 98.00-1-63 *****						
98.00-1-63	Penney Rd 120 Field crops		AG DIST CO 41720	98.00-1-63		BILL360402
Cean Franklin D	Belleville-Hend 223402	117,300	County Taxable		41,195	561.37
Cean Anne E	ACRES 100.82	117,300	Town Wide		76,105	51.02
13835 Gilman Rd	EAST-0929188 NRTH-1406758		FD362 Henderson Fire Dist		76,105 TO	81.83
Adams, NY 13605	FULL MARKET VALUE	117,300	41,195 EX			
			Installment Fee			20.83

MAY BE SUBJECT TO PAYMENT  
UNDER AGDIST LAW TIL 2023

TOTAL TAX ---			694.22**		
DATE #1	01/31/20	DATE #2	03/31/20	DATE #3	05/29/20
AMT DUE	252.25	AMT DUE	231.40	AMT DUE	231.40

***** 98.11-1-1 *****						
98.11-1-1	10609 Rockledge Dr W		County Taxable	98.11-1-1		BILL360403
Hotto Harvey P	260 Seasonal res - WTRFNT		Town Wide		286,500	2,113.28
Hotto Trustee Gary J	Belleville-Hend 223402	155,300	FD362 Henderson Fire Dist		286,500	192.07
644 Webster Rd	Rockledge Farms 20	286,500	Installment Fee		286,500 TO	308.07
Webster, NY 14580	N Of Nys Rte 3		ACRES 1.00			78.40
	EAST-0931912 NRTH-1416279		DEED BOOK 2004 PG-10056			
	FULL MARKET VALUE	286,500				

TOTAL TAX ---			2,613.42**		
DATE #1	01/31/20	DATE #2	03/31/20	DATE #3	05/29/20
AMT DUE	949.54	AMT DUE	871.14	AMT DUE	871.14

***** 98.11-1-2 *****						
98.11-1-2	10631 Rockledge Dr W		County Taxable	98.11-1-2		BILL360404
Ruth E Goodwin Revocable Trust	210 1 Family Res - WTRFNT		Town Wide		261,000	1,925.19
Goodwin Trustee Ruth E	Belleville-Hend 223402	165,100	FD362 Henderson Fire Dist		261,000	174.98
PO Box 441	Rockledge Farms Lot 19	261,000	Installment Fee		261,000 TO	280.65
Henderson Harbor, NY 13651	FRNT 103.00 DPTH 230.00		EAST-0931992 NRTH-1416438			71.42
	DEED BOOK 2018 PG-13428		FULL MARKET VALUE			
		261,000				

TOTAL TAX ---			2,380.82**		
DATE #1	01/31/20	DATE #2	03/31/20	DATE #3	05/29/20
AMT DUE	865.04	AMT DUE	793.60	AMT DUE	793.60

***** 98.11-1-3 *****						
98.11-1-3	10645 Rockledge Dr W		VET WAR CT 41121	98.11-1-3		BILL360405
Gamble Living Trust Robert L	210 1 Family Res - WTRFNT		County Taxable		12,000	3,289.79
Gamble Trustee Dorothy Diane	Belleville-Hend 223402	254,900	Town Wide		446,000	303.03
2315 Trailwinds Ter	Rockledge 17 & 18	458,000	FD362 Henderson Fire Dist		452,000	492.48
The Villages, FL 32162	ACRES 1.10		Installment Fee		458,000 TO	122.56
	EAST-0932079 NRTH-1416562		DEED BOOK 2013 PG-6286			
	FULL MARKET VALUE	458,000				

TOTAL TAX ---			4,085.30**		
DATE #1	01/31/20	DATE #2	03/31/20	DATE #3	05/29/20
AMT DUE	1,484.34	AMT DUE	1,361.76	AMT DUE	1,361.76

\*\*\*\*\*

STATE OF NEW YORK  
COUNTY - Jefferson  
TOWN - Henderson  
SWIS - 223600

2 0 2 0 T O W N T A X R O L L  
T A X A B L E SECTION OF THE ROLL - 1  
TAX MAP NUMBER SEQUENCE  
UNIFORM PERCENT OF VALUE IS 100.00

PAGE 103  
VALUATION DATE-JUL 01, 2018  
TAXABLE STATUS DATE-MAR 01, 2019

TAX MAP PARCEL NUMBER	PROPERTY LOCATION & CLASS	ASSESSMENT	EXEMPTION CODE	COUNTY	TOWN	TAX AMOUNT
CURRENT OWNERS NAME	SCHOOL DISTRICT	LAND	TAX DESCRIPTION			
CURRENT OWNERS ADDRESS	PARCEL SIZE/GRID COORD	TOTAL	SPECIAL DISTRICTS			
***** 98.11-1-4 *****						
10659	Rockledge Dr W					BILL360406
98.11-1-4	210 1 Family Res - WTRFNT		County Taxable	284,400		2,097.79
McGuigan Andrew J	Belleville-Hend 223402	163,700	Town Wide	284,400		190.66
McGuigan Loni	Rockledge Farms 16	284,400	FD362 Henderson Fire Dist	284,400	TO	305.81
155 Fireside Ln	FRNT 102.00 DPTH 266.00		Installment Fee			77.83
Camillus, NY 13031	EAST-0932184 NRTH-1416670					
	DEED BOOK 2008 PG-8669					
	FULL MARKET VALUE	284,400				
TOTAL TAX ---						2,594.26**
	DATE #1	01/31/20	DATE #2	03/31/20	DATE #3	05/29/20
	AMT DUE	942.59	AMT DUE	864.75	AMT DUE	864.75
***** 98.11-1-5 *****						
10673	Rockledge Dr W					BILL360407
98.11-1-5	210 1 Family Res - WTRFNT		County Taxable	308,700		2,277.03
Pope Ronald J	Belleville-Hend 223402	164,300	Town Wide	308,700		206.96
c/o Amanda Root	Rockledge Farms 15	308,700	FD362 Henderson Fire Dist	308,700	TO	331.94
10673 Rockledge Dr	FRNT 102.00 DPTH 245.00		Installment Fee			84.48
Adams, NY 13605	BANK 810					
	EAST-0932258 NRTH-1416737					
PRIOR OWNER ON 3/01/2019	DEED BOOK 2006 PG-7715					
Pope Ronald J	FULL MARKET VALUE	308,700				
TOTAL TAX ---						2,815.93**
	DATE #1	01/31/20	DATE #2	03/31/20	DATE #3	05/29/20
	AMT DUE	1,023.13	AMT DUE	938.64	AMT DUE	938.64
***** 98.11-1-6 *****						
10685	Rockledge Dr E					BILL360408
98.11-1-6	260 Seasonal res - WTRFNT		County Taxable	322,200		2,376.61
Cerjan David Michael	Belleville-Hend 223402	162,500	Town Wide	322,200		216.01
9944 Stone Vale Dr	Rockledge Farms 14	322,200	FD362 Henderson Fire Dist	322,200	TO	346.46
Vienna, VA 22181	FRNT 100.00 DPTH 250.00		Installment Fee			88.17
	EAST-0932334 NRTH-1416803					
	DEED BOOK 2017 PG-17974					
	FULL MARKET VALUE	322,200				
TOTAL TAX ---						2,939.08**
	DATE #1	01/31/20	DATE #2	03/31/20	DATE #3	05/29/20
	AMT DUE	1,067.87	AMT DUE	979.69	AMT DUE	979.69
***** 98.11-1-7 *****						
10699	Rockledge Dr E					BILL360409
98.11-1-7	210 1 Family Res - WTRFNT		County Taxable	325,300		2,399.48
Marron James T	Belleville-Hend 223402	163,000	Town Wide	325,300		218.08
Marron Elizabeth A	Rockledge Farms 13	325,300	FD362 Henderson Fire Dist	325,300	TO	349.79
PO Box 231	FRNT 101.00 DPTH 250.00		Installment Fee			89.02
Henderson, NY 13650	EAST-0932410 NRTH-1416868					
	DEED BOOK 1006 PG-00078					
	FULL MARKET VALUE	325,300				
TOTAL TAX ---						2,967.35**
	DATE #1	01/31/20	DATE #2	03/31/20	DATE #3	05/29/20
	AMT DUE	1,078.15	AMT DUE	989.11	AMT DUE	989.11
*****						

STATE OF NEW YORK  
COUNTY - Jefferson  
TOWN - Henderson  
SWIS - 223600

2020 TOWN TAX ROLL  
TAXABLE SECTION OF THE ROLL - 1  
TAX MAP NUMBER SEQUENCE  
UNIFORM PERCENT OF VALUE IS 100.00

PAGE 104  
VALUATION DATE-JUL 01, 2018  
TAXABLE STATUS DATE-MAR 01, 2019

TAX MAP PARCEL NUMBER	PROPERTY LOCATION & CLASS	ASSESSMENT	EXEMPTION CODE	COUNTY	TOWN	TAX AMOUNT
CURRENT OWNERS NAME	SCHOOL DISTRICT	LAND	TAX DESCRIPTION			
CURRENT OWNERS ADDRESS	PARCEL SIZE/GRID COORD	TOTAL	SPECIAL DISTRICTS			
***** 98.11-1-8 *****						
10711	Rockledge Dr E					BILL360410
98.11-1-8	260 Seasonal res - WTRFNT		County Taxable	307,000		2,264.49
Krafft Justin C	Belleville-Hend 223402	162,500	Town Wide	307,000		205.82
10711 Rockledge Dr E	Rockledge Farms 12	307,000	FD362 Henderson Fire Dist	307,000	TO	330.11
Henderson, NY 13650	FRNT 100.00 DPTH 248.00 BANK 810		Installment Fee			84.01
PRIOR OWNER ON 3/01/2019	EAST-0932488 NRTH-1416929					
Pellegrino Robert A	DEED BOOK 2019 PG-4431					
	FULL MARKET VALUE	307,000				
TOTAL TAX ---						2,800.42**
	DATE #1	01/31/20	DATE #2	03/31/20	DATE #3	05/29/20
	AMT DUE	1,017.49	AMT DUE	933.47	AMT DUE	933.47
***** 98.11-1-9 *****						
10723	Rockledge Dr E					BILL360411
98.11-1-9	260 Seasonal res - WTRFNT		County Taxable	261,000		1,925.19
Wozniak Rudolph C	Belleville-Hend 223402	163,300	Town Wide	261,000		174.98
Wozniak Della E	Rockledge Farms 11	261,000	FD362 Henderson Fire Dist	261,000	TO	280.65
168 Leroy St	FRNT 101.00 DPTH 235.00		Installment Fee			71.42
Binghamton, NY 13905	EAST-0932568 NRTH-1416991					
	FULL MARKET VALUE	261,000				
TOTAL TAX ---						2,380.82**
	DATE #1	01/31/20	DATE #2	03/31/20	DATE #3	05/29/20
	AMT DUE	865.04	AMT DUE	793.60	AMT DUE	793.60
***** 98.11-1-10.1 *****						
98.11-1-10.1	Rockledge Dr E					BILL360412
Gallaway Robert M	311 Res vac land - WTRFNT		County Taxable	257,700		1,900.85
Gallaway William S Jr	Belleville-Hend 223402	257,700	Town Wide	257,700		172.76
5385 Jarman St	Rockledge 8 & 9	257,700	FD362 Henderson Fire Dist	257,700	TO	277.10
Colorado Springs, CO 80906	FRNT 203.00 DPTH 238.00		Installment Fee			70.52
	EAST-0932734 NRTH-1417150					
PRIOR OWNER ON 3/01/2019	DEED BOOK 2009 PG-12519					
Gallaway Robert M	FULL MARKET VALUE	257,700				
TOTAL TAX ---						2,350.71**
	DATE #1	01/31/20	DATE #2	03/31/20	DATE #3	05/29/20
	AMT DUE	854.09	AMT DUE	783.57	AMT DUE	783.57
***** 98.11-1-10.2 *****						
10781	Rockledge Dr E					BILL360413
98.11-1-10.2	260 Seasonal res - WTRFNT		County Taxable	240,900		1,776.93
Cushman Joseph F	Belleville-Hend 223402	162,500	Town Wide	240,900		161.50
Cushman Janice K	Rockledge 7 & 8	240,900	FD362 Henderson Fire Dist	240,900	TO	259.04
10781 Rockledge Dr E	FRNT 100.00 DPTH 242.00		Installment Fee			65.92
Adams, NY 13605	EAST-0932862 NRTH-1417221					
	DEED BOOK 2016 PG-167					
	FULL MARKET VALUE	240,900				
TOTAL TAX ---						2,197.47**
	DATE #1	01/31/20	DATE #2	03/31/20	DATE #3	05/29/20
	AMT DUE	798.41	AMT DUE	732.49	AMT DUE	732.49



STATE OF NEW YORK  
COUNTY - Jefferson  
TOWN - Henderson  
SWIS - 223600

2020 TOWN TAX ROLL  
TAXABLE SECTION OF THE ROLL - 1  
TAX MAP NUMBER SEQUENCE  
UNIFORM PERCENT OF VALUE IS 100.00

PAGE 105  
VALUATION DATE-JUL 01, 2018  
TAXABLE STATUS DATE-MAR 01, 2019

TAX MAP PARCEL NUMBER	PROPERTY LOCATION & CLASS	ASSESSMENT	EXEMPTION CODE	COUNTY	TOWN	
CURRENT OWNERS NAME	SCHOOL DISTRICT	LAND	TAX DESCRIPTION	TAXABLE VALUE	TAX AMOUNT	
CURRENT OWNERS ADDRESS	PARCEL SIZE/GRID COORD	TOTAL	SPECIAL DISTRICTS			
***** 98.11-1-11 *****						
10811	Rockledge Dr E				BILL360414	
98.11-1-11	260 Seasonal res - WTRFNT		County Taxable	330,100	2,434.88	
Misercola Thomas H	Belleville-Hend 223402	159,500	Town Wide	330,100	221.30	
Misercola Debra K	Rockledge Farms 5	330,100	FD362 Henderson Fire Dist	330,100 TO	354.95	
171 Haney St	FRNT 100.00 DPTH 192.00		Installment Fee		90.33	
Watertown, NY 13601	EAST-0933036 NRTH-1417365					
	DEED BOOK 2007 PG-19455					
	FULL MARKET VALUE	330,100				
TOTAL TAX --- 3,011.13**						
	DATE #1	01/31/20	DATE #2	03/31/20	DATE #3	05/29/20
	AMT DUE	1,094.04	AMT DUE	1,003.71	AMT DUE	1,003.71
***** 98.11-1-12 *****						
10833	Rockledge Dr E				BILL360415	
98.11-1-12	210 1 Family Res - WTRFNT		County Taxable	395,900	2,920.24	
Bickel Gerald W	Belleville-Hend 223402	166,000	Town Wide	395,900	265.42	
Bickel Laurie L	Rockledge Farms 3	395,900	FD362 Henderson Fire Dist	395,900 TO	425.70	
10833 Rockledge Dr	FRNT 104.00 DPTH 222.00		Installment Fee		108.34	
Adams, NY 13605	EAST-0933187 NRTH-1417498					
	DEED BOOK 2007 PG-19179					
	FULL MARKET VALUE	395,900				
TOTAL TAX --- 3,611.36**						
	DATE #1	01/31/20	DATE #2	03/31/20	DATE #3	05/29/20
	AMT DUE	1,312.14	AMT DUE	1,203.78	AMT DUE	1,203.78
***** 98.11-1-13 *****						
10853	Rockledge Dr E				BILL360416	
98.11-1-13	260 Seasonal res - WTRFNT		County Taxable	546,600	4,031.83	
Sears Trustee Howard P Jr	Belleville-Hend 223402	339,000	Town Wide	546,600	366.45	
Francis Trustee Ronald	ACRES 1.30	546,600	FD362 Henderson Fire Dist	546,600 TO	587.75	
105 Birchwood Cir	EAST-0933460 NRTH-1417737		Installment Fee		149.58	
Rome, NY 13440	DEED BOOK 2014 PG-15867					
	FULL MARKET VALUE	546,600				
TOTAL TAX --- 4,986.03**						
	DATE #1	01/31/20	DATE #2	03/31/20	DATE #3	05/29/20
	AMT DUE	1,811.59	AMT DUE	1,662.01	AMT DUE	1,662.01
***** 98.11-1-14 *****						
15290	Treadwell Dr				BILL360417	
98.11-1-14	210 1 Family Res - WTRFNT		VET WAR CT 41121	12,000	6,000	
Treadwell John H II	Belleville-Hend 223402	460,100	County Taxable	765,600	5,647.22	
Woods Joan	ACRES 1.30	777,600	Town Wide	771,600	517.29	
PO Box 150	EAST-0933725 NRTH-1417803		FD362 Henderson Fire Dist	777,600 TO	836.14	
Henderson harbor, NY 13651	DEED BOOK 947 PG-00057		Installment Fee		210.02	
	FULL MARKET VALUE	777,600				
TOTAL TAX --- 7,000.65**						
	DATE #1	01/31/20	DATE #2	03/31/20	DATE #3	05/29/20
	AMT DUE	2,543.57	AMT DUE	2,333.55	AMT DUE	2,333.55
*****						

STATE OF NEW YORK  
 COUNTY - Jefferson  
 TOWN - Henderson  
 SWIS - 223600

2020 TOWN TAX ROLL  
 TAXABLE SECTION OF THE ROLL - 1  
 TAX MAP NUMBER SEQUENCE  
 UNIFORM PERCENT OF VALUE IS 100.00

PAGE 106  
 VALUATION DATE-JUL 01, 2018  
 TAXABLE STATUS DATE-MAR 01, 2019

TAX MAP PARCEL NUMBER	PROPERTY LOCATION & CLASS	ASSESSMENT	EXEMPTION CODE	COUNTY	TOWN	TAX AMOUNT
CURRENT OWNERS NAME	SCHOOL DISTRICT	LAND	TAX DESCRIPTION			
CURRENT OWNERS ADDRESS	PARCEL SIZE/GRID COORD	TOTAL	SPECIAL DISTRICTS			
***** 98.11-1-15.1 *****						
98.11-1-15.1	Rockledge Dr W 311 Res vac land		County Taxable	34,900		257.43
Goodwin Revocable Trust Ruth E	Belleville-Hend 223402	34,900	Town Wide	34,900		23.40
Goodwin Trustee Ruth E	ACRES 2.00	34,900	FD362 Henderson Fire Dist	34,900	TO	37.53
PO Box 441	EAST-0932200 NRTH-1416194		Installment Fee			9.55
Henderson Harbor, NY 13651	DEED BOOK 2018 PG-13428					
	FULL MARKET VALUE	34,900				
TOTAL TAX ---						318.36**
	DATE #1	01/31/20	DATE #2	03/31/20	DATE #3	05/29/20
	AMT DUE	115.67	AMT DUE	106.12	AMT DUE	106.12
***** 98.11-1-15.2 *****						
98.11-1-15.2	10793 Rockledge Dr E 210 1 Family Res - WTRFNT		County Taxable	350,800		2,587.57
Knowles Revocable Trust Virgin	Belleville-Hend 223402	162,300	Town Wide	350,800		235.18
10 Royal Birkdale Ct	FRNT 100.00 DPTH 217.00	350,800	FD362 Henderson Fire Dist	350,800	TO	377.21
Penfield, NY 14526	EAST-0932955 NRTH-1417307		Installment Fee			96.00
	DEED BOOK 1706 PG-285					
	FULL MARKET VALUE	350,800				
TOTAL TAX ---						3,199.96**
	DATE #1	01/31/20	DATE #2	03/31/20	DATE #3	05/29/20
	AMT DUE	1,162.66	AMT DUE	1,066.65	AMT DUE	1,066.65
***** 98.11-1-15.3 *****						
98.11-1-15.3	Rockledge Dr E 311 Res vac land - WTRFNT		County Taxable	254,900		1,880.19
Sears Trustee Howard P Jr	Belleville-Hend 223402	254,900	Town Wide	254,900		170.89
Francis Trustee Ronald	Rockledge 1 & 2	254,900	FD362 Henderson Fire Dist	254,900	TO	274.09
105 Birchwood Cir	ACRES 1.10		Installment Fee			69.76
Rome, NY 13440	EAST-0933296 NRTH-1417604					
	DEED BOOK 2014 PG-15867					
	FULL MARKET VALUE	254,900				
TOTAL TAX ---						2,325.17**
	DATE #1	01/31/20	DATE #2	03/31/20	DATE #3	05/29/20
	AMT DUE	844.83	AMT DUE	775.05	AMT DUE	775.05
***** 98.11-1-15.4 *****						
98.11-1-15.4	10825 Rockledge Dr E 210 1 Family Res - WTRFNT		County Taxable	556,900		4,107.81
Pope Ronald J	Belleville-Hend 223402	163,200	Town Wide	556,900		373.35
c/o Amanda Root	Rockledge Farm Sub #4	556,900	FD362 Henderson Fire Dist	556,900	TO	598.83
10673 Rockledge Dr	FRNT 101.00 DPTH 215.00		Installment Fee			152.40
Adams, NY 13605	EAST-0933115 NRTH-1417428					
	DEED BOOK 2011 PG-16124					
PRIOR OWNER ON 3/01/2019	FULL MARKET VALUE	556,900				
Pope Ronald J						
TOTAL TAX ---						5,079.99**
	DATE #1	01/31/20	DATE #2	03/31/20	DATE #3	05/29/20
	AMT DUE	1,845.73	AMT DUE	1,693.33	AMT DUE	1,693.33

\*\*\*\*\*

STATE OF NEW YORK  
COUNTY - Jefferson  
TOWN - Henderson  
SWIS - 223600

2020 TOWN TAX ROLL  
TAXABLE SECTION OF THE ROLL - 1  
TAX MAP NUMBER SEQUENCE  
UNIFORM PERCENT OF VALUE IS 100.00

PAGE 107  
VALUATION DATE-JUL 01, 2018  
TAXABLE STATUS DATE-MAR 01, 2019

TAX MAP PARCEL NUMBER	PROPERTY LOCATION & CLASS	ASSESSMENT	EXEMPTION CODE	COUNTY	TOWN	TAX AMOUNT
CURRENT OWNERS NAME	SCHOOL DISTRICT	LAND	TAX DESCRIPTION			
CURRENT OWNERS ADDRESS	PARCEL SIZE/GRID COORD	TOTAL	SPECIAL DISTRICTS			
***** 98.11-1-15.5 *****						
10739	Rockledge Dr E					BILL360422
98.11-1-15.5	210 1 Family Res - WTRFNT		County Taxable	351,000		2,589.05
Galloway Scott W	Belleville-Hend 223402	164,100	Town Wide	351,000		235.31
2924 Apple Blossom Dr	Rockledge Farm 10	351,000	FD362 Henderson Fire Dist	351,000	TO	377.42
Alva, FL 33920	FRNT 102.00 DPTH 220.00 EAST-0932645 NRTH-1417054		Installment Fee			96.05
PRIOR OWNER ON 3/01/2019	DEED BOOK 1047 PG-00091					
Galloway Scott W	FULL MARKET VALUE	351,000				
TOTAL TAX ---						3,201.78**
	DATE #1	01/31/20	DATE #2	03/31/20	DATE #3	05/29/20
	AMT DUE	1,163.31	AMT DUE	1,067.26	AMT DUE	1,067.26
***** 98.11-1-15.61 *****						
98.11-1-15.61	NYS Rte 3					BILL360423
Treadwell John H II	120 Field crops		AG DIST CO 41720	44,865	44,865	
Woods Joan Treadwell	Belleville-Hend 223402	50,700	County Taxable	5,835		43.04
PO Box 150	ACRES 13.40	50,700	Town Wide	5,835		3.91
Henderson Harbor, NY 13651	EAST-0932241 NRTH-1415900		FD362 Henderson Fire Dist	5,835	TO	6.27
	DEED BOOK 2012 PG-643		44,865 EX			
	FULL MARKET VALUE	50,700	Installment Fee			1.60
MAY BE SUBJECT TO PAYMENT UNDER AGDIST LAW TIL 2023						
TOTAL TAX ---						53.22**
	DATE #1	01/31/20	DATE #2	03/31/20	DATE #3	05/29/20
	AMT DUE	19.34	AMT DUE	17.74	AMT DUE	17.74
***** 98.11-1-15.62 *****						
98.11-1-15.62	NYS Rte 3					BILL360424
Pope Alan J	311 Res vac land		County Taxable	4,000		29.50
c/o Pope & Schrader LLP	Belleville-Hend 223402	4,000	Town Wide	4,000		2.68
2 Court St Fl 4th	Rockledge Dr	4,000	FD362 Henderson Fire Dist	4,000	TO	4.30
Binghamton, NY 13902	Rockledge Dr E & W		Installment Fee			1.09
	ACRES 3.70 EAST-0932471 NRTH-1416572					
PRIOR OWNER ON 3/01/2019	DEED BOOK 2012 PG-18626					
Pope Alan J	FULL MARKET VALUE	4,000				
TOTAL TAX ---						36.48**
	DATE #1	01/31/20	DATE #2	03/31/20	DATE #3	05/29/20
	AMT DUE	13.25	AMT DUE	12.16	AMT DUE	12.16
*****						

STATE OF NEW YORK  
COUNTY - Jefferson  
TOWN - Henderson  
SWIS - 223600

2 0 2 0 T O W N T A X R O L L  
T A X A B L E SECTION OF THE ROLL - 1  
TAX MAP NUMBER SEQUENCE  
UNIFORM PERCENT OF VALUE IS 100.00

PAGE 108  
VALUATION DATE-JUL 01, 2018  
TAXABLE STATUS DATE-MAR 01, 2019

TAX MAP PARCEL NUMBER	PROPERTY LOCATION & CLASS	ASSESSMENT	EXEMPTION CODE	COUNTY	TOWN	TAX AMOUNT
CURRENT OWNERS NAME	SCHOOL DISTRICT	LAND	TAX DESCRIPTION			
CURRENT OWNERS ADDRESS	PARCEL SIZE/GRID COORD	TOTAL	SPECIAL DISTRICTS			
***** 98.11-1-15.63 *****						
98.11-1-15.63	Rockledge Dr E 120 Field crops		AG DIST CO 41720	98.11-1-15.63		BILL360425
Woods Joan T	Belleville-Hend 223402	54,700	County Taxable		46,021	64.02
Treadwell John H II	ACRES 15.90	54,700	Town Wide		8,679	5.82
PO Box 150	EAST-0933524 NRTH-1417339		FD362 Henderson Fire Dist		8,679 TO	9.33
Henderson Harbor, NY 13651	FULL MARKET VALUE	54,700	46,021 EX			
			Installment Fee			2.38

MAY BE SUBJECT TO PAYMENT  
UNDER AGDIST LAW TIL 2023

DATE #1	TOTAL TAX ---	DATE #2	DATE #3	DATE #3	DATE #3	DATE #3
01/31/20	28.77	03/31/20	05/29/20	05/29/20	05/29/20	05/29/20
AMT DUE	28.77	AMT DUE	26.39	AMT DUE	26.39	26.39

***** 98.11-1-16 *****						
98.11-1-16	11061 Flatrock W 260 Seasonal res - WTRFNT		County Taxable	98.11-1-16		BILL360426
Park Charles C	Belleville-Hend 223402	110,100	Town Wide		159,800	1,178.72
Park Janet H	FRNT 60.00 DPTH 242.00	159,800	FD362 Henderson Fire Dist		159,800	107.13
470 Treasure Rd	EAST-0934129 NRTH-1417594		Installment Fee		159,800 TO	171.83
Venice, FL 34293	DEED BOOK 924 PG-00281					43.73
	FULL MARKET VALUE	159,800				

DATE #1	TOTAL TAX ---	DATE #2	DATE #3	DATE #3	DATE #3	DATE #3
01/31/20	529.63	03/31/20	05/29/20	05/29/20	05/29/20	05/29/20
AMT DUE	529.63	AMT DUE	485.89	AMT DUE	485.89	485.89

***** 98.11-1-17 *****						
98.11-1-17	11067 Flatrock W 260 Seasonal res - WTRFNT		County Taxable	98.11-1-17		BILL360427
Kimball Robert	Belleville-Hend 223402	139,300	Town Wide		255,800	1,886.83
Linderman Beth	FRNT 100.00 DPTH 245.00	255,800	FD362 Henderson Fire Dist		255,800	171.49
927 Ives St	EAST-0934199 NRTH-1417539		Installment Fee		255,800 TO	275.06
Watertown, NY 13601	DEED BOOK 1585 PG-239					70.00
	FULL MARKET VALUE	255,800				

DATE #1	TOTAL TAX ---	DATE #2	DATE #3	DATE #3	DATE #3	DATE #3
01/31/20	847.80	03/31/20	05/29/20	05/29/20	05/29/20	05/29/20
AMT DUE	847.80	AMT DUE	777.79	AMT DUE	777.79	777.79

***** 98.11-1-18 *****						
98.11-1-18	11091 Flatrock W 210 1 Family Res - WTRFNT		County Taxable	98.11-1-18		BILL360428
Stone Brian J	Belleville-Hend 223402	139,400	Town Wide		188,900	1,393.36
Stone Marianne B	FRNT 100.00 DPTH 252.00	188,900	FD362 Henderson Fire Dist		188,900	126.64
4336 Irene Dr	EAST-0934294 NRTH-1417504		Installment Fee		188,900 TO	203.12
St Clair, MI 48079	DEED BOOK 2014 PG-16915					51.69
	FULL MARKET VALUE	188,900				

DATE #1	TOTAL TAX ---	DATE #2	DATE #3	DATE #3	DATE #3	DATE #3
01/31/20	626.07	03/31/20	05/29/20	05/29/20	05/29/20	05/29/20
AMT DUE	626.07	AMT DUE	574.37	AMT DUE	574.37	574.37

\*\*\*\*\*

STATE OF NEW YORK  
COUNTY - Jefferson  
TOWN - Henderson  
SWIS - 223600

2020 TOWN TAX ROLL  
TAXABLE SECTION OF THE ROLL - 1  
TAX MAP NUMBER SEQUENCE  
UNIFORM PERCENT OF VALUE IS 100.00

PAGE 109  
VALUATION DATE-JUL 01, 2018  
TAXABLE STATUS DATE-MAR 01, 2019

TAX MAP PARCEL NUMBER	PROPERTY LOCATION & CLASS	ASSESSMENT	EXEMPTION CODE	COUNTY	TOWN
CURRENT OWNERS NAME	SCHOOL DISTRICT	LAND	TAX DESCRIPTION	TAXABLE VALUE	TAX AMOUNT
CURRENT OWNERS ADDRESS	PARCEL SIZE/GRID COORD	TOTAL	SPECIAL DISTRICTS		
***** 98.11-1-19 *****					
11115 Flatrock W					BILL360429
98.11-1-19	210 1 Family Res - WTRFNT		County Taxable	283,700	2,092.63
Schneider Albert J	Belleville-Hend 223402	143,400	Town Wide	283,700	190.20
Schneider Thelma	FRNT 105.00 DPTH 252.00	283,700	FD362 Henderson Fire Dist	283,700 TO	305.06
11115 Flatrock West	EAST-0934394 NRTH-1417483		Installment Fee		77.64
Adams, NY 13605	FULL MARKET VALUE	283,700			
				TOTAL TAX ---	2,587.89**
				DATE #1 01/31/20 DATE #2 03/31/20 DATE #3 05/29/20	
				AMT DUE 940.27 AMT DUE 862.63 AMT DUE 862.63	
***** 98.11-1-20 *****					
11119 Flatrock W					BILL360430
98.11-1-20	260 Seasonal res - WTRFNT		County Taxable	293,800	2,167.13
Libertone-Gocek Jo Anne	Belleville-Hend 223402	110,200	Town Wide	293,800	196.97
Gocek Edward	FRNT 58.00 DPTH 274.00	293,800	FD362 Henderson Fire Dist	293,800 TO	315.92
3461 Pointe Creek Ct #204	EAST-0934469 NRTH-1417461		Installment Fee		80.40
Bonita Springs, FL 34134	DEED BOOK 1367 PG-283				
	FULL MARKET VALUE	293,800			
				TOTAL TAX ---	2,680.02**
				DATE #1 01/31/20 DATE #2 03/31/20 DATE #3 05/29/20	
				AMT DUE 973.74 AMT DUE 893.34 AMT DUE 893.34	
***** 98.11-1-21 *****					
11133 Flatrock W					BILL360431
98.11-1-21	280 Res Multiple - WTRFNT		County Taxable	276,000	2,035.83
Dudley Judith M	Belleville-Hend 223402	111,600	Town Wide	276,000	185.03
9300 Runnymede Rd	FRNT 60.00 DPTH 280.00	276,000	School Relevy		2,673.05
Phoenix, NY 13135	EAST-0934512 NRTH-1417422		FD362 Henderson Fire Dist	276,000 TO	296.78
	DEED BOOK 2005 PG-20972		Installment Fee		155.72
	FULL MARKET VALUE	276,000			
				TOTAL TAX ---	5,190.69**
				DATE #1 01/31/20 DATE #2 03/31/20 DATE #3 05/29/20	
				AMT DUE 1,885.95 AMT DUE 1,730.23 AMT DUE 1,730.23	
***** 98.11-1-22 *****					
11141 Flatrock W					BILL360432
98.11-1-22	210 1 Family Res - WTRFNT		County Taxable	195,600	1,442.79
Moon Trust Claude	Belleville-Hend 223402	86,800	Town Wide	195,600	131.13
Moon Trust Marion	Lf Use Claude & Marion Mo	195,600	FD362 Henderson Fire Dist	195,600 TO	210.33
c/o Cass Moon	FRNT 40.00 DPTH 280.00		Installment Fee		53.53
108 Orchard Ave	EAST-0934560 NRTH-1417380				
Nedrow, NY 13120	FULL MARKET VALUE	195,600			
				TOTAL TAX ---	1,784.25**
				DATE #1 01/31/20 DATE #2 03/31/20 DATE #3 05/29/20	
				AMT DUE 648.28 AMT DUE 594.75 AMT DUE 594.75	
*****					

STATE OF NEW YORK  
COUNTY - Jefferson  
TOWN - Henderson  
SWIS - 223600

2020 TOWN TAX ROLL  
TAXABLE SECTION OF THE ROLL - 1  
TAX MAP NUMBER SEQUENCE  
UNIFORM PERCENT OF VALUE IS 100.00

PAGE 110  
VALUATION DATE-JUL 01, 2018  
TAXABLE STATUS DATE-MAR 01, 2019

TAX MAP PARCEL NUMBER	PROPERTY LOCATION & CLASS	ASSESSMENT	EXEMPTION CODE	COUNTY	TOWN	TAX AMOUNT
CURRENT OWNERS NAME	SCHOOL DISTRICT	LAND	TAX DESCRIPTION			
CURRENT OWNERS ADDRESS	PARCEL SIZE/GRID COORD	TOTAL	SPECIAL DISTRICTS			
***** 98.11-1-23.1 *****						
11167 Flatrock W						BILL360433
98.11-1-23.1	210 1 Family Res - WTRFNT		County Taxable	247,300		1,824.14
Domicola Ellen P	Belleville-Hend 223402	119,600	Town Wide	247,300		165.79
Restuccio Julianne D	LF Us Chas E Davis	247,300	FD362 Henderson Fire Dist	247,300	TO	265.92
49 W Seneca St	FRNT 75.00 DPTH 225.00		Installment Fee			67.68
Oswego, NY 13126	EAST-0934702 NRTH-1417344					
	DEED BOOK 2011 PG-450					
	FULL MARKET VALUE	247,300				
TOTAL TAX ---						2,255.85**
	DATE #1	01/31/20	DATE #2	03/31/20	DATE #3	05/29/20
	AMT DUE	819.63	AMT DUE	751.95	AMT DUE	751.95
***** 98.11-1-23.2 *****						
11151 Flatrock W						BILL360434
98.11-1-23.2	210 1 Family Res - WTRFNT		County Taxable	319,400		2,355.96
Dudley John R	Belleville-Hend 223402	127,300	Town Wide	319,400		214.13
PO Box 3076	FRNT 85.00 DPTH 225.00	319,400	FD362 Henderson Fire Dist	319,400	TO	343.45
Oswego, NY 13126	EAST-0934625 NRTH-1417354		Installment Fee			87.41
	DEED BOOK 1043 PG-00195					
	FULL MARKET VALUE	319,400				
TOTAL TAX ---						2,913.54**
	DATE #1	01/31/20	DATE #2	03/31/20	DATE #3	05/29/20
	AMT DUE	1,058.59	AMT DUE	971.18	AMT DUE	971.18
***** 98.11-1-24.1 *****						
11173 Flatrock W						BILL360435
98.11-1-24.1	210 1 Family Res - WTRFNT		County Taxable	265,300		1,956.91
Bedor W Junior	Belleville-Hend 223402	99,600	Town Wide	265,300		177.86
Bedor Dorothy E	ACRES 0.34	265,300	FD362 Henderson Fire Dist	265,300	TO	285.27
11173 Flat Rock W	EAST-0934787 NRTH-1417318		Installment Fee			72.60
Adams, NY 13605	DEED BOOK 946 PG-00061					
	FULL MARKET VALUE	265,300				
TOTAL TAX ---						2,420.04**
	DATE #1	01/31/20	DATE #2	03/31/20	DATE #3	05/29/20
	AMT DUE	879.28	AMT DUE	806.68	AMT DUE	806.68
***** 98.11-1-24.2 *****						
Flatrock W						BILL360436
98.11-1-24.2	311 Res vac land		County Taxable	1,600		11.80
Domicola Ellen P	Belleville-Hend 223402	1,600	Town Wide	1,600		1.07
Restuccio Julianne D	Lf US Chas E Davis	1,600	FD362 Henderson Fire Dist	1,600	TO	1.72
49 W Seneca St	ACRES 0.04		Installment Fee			.44
Oswego, NY 13126	EAST-0934740 NRTH-1417240					
	DEED BOOK 2011 PG-450					
	FULL MARKET VALUE	1,600				
TOTAL TAX ---						14.59**
	DATE #1	01/31/20	DATE #2	03/31/20	DATE #3	05/29/20
	AMT DUE	5.31	AMT DUE	4.86	AMT DUE	4.86

STATE OF NEW YORK  
COUNTY - Jefferson  
TOWN - Henderson  
SWIS - 223600

2020 TOWN TAX ROLL  
TAXABLE SECTION OF THE ROLL - 1  
TAX MAP NUMBER SEQUENCE  
UNIFORM PERCENT OF VALUE IS 100.00

PAGE 111  
VALUATION DATE-JUL 01, 2018  
TAXABLE STATUS DATE-MAR 01, 2019

TAX MAP PARCEL NUMBER	PROPERTY LOCATION & CLASS	ASSESSMENT	EXEMPTION CODE	COUNTY	TOWN	TAX AMOUNT
CURRENT OWNERS NAME	SCHOOL DISTRICT	LAND	TAX DESCRIPTION	TAXABLE VALUE		
CURRENT OWNERS ADDRESS	PARCEL SIZE/GRID COORD	TOTAL	SPECIAL DISTRICTS			
***** 98.11-1-25 *****						
11181 Flatrock W						BILL360437
98.11-1-25	260 Seasonal res - WTRFNT		County Taxable	116,000		855.64
Hockey James V	Belleville-Hend 223402	63,000	Town Wide	116,000		77.77
Hockey Steven K	V J Beauchamp Life Use	116,000	School Relevy			848.42
11181 Flat Rock Rd	FRNT 35.00 DPTH 115.00		FD362 Henderson Fire Dist	116,000	TO	124.73
Adams, NY 13605	EAST-0934808 NRTH-1417406		Installment Fee			57.20
	FULL MARKET VALUE	116,000				
TOTAL TAX ---						1,906.56**
	DATE #1	01/31/20	DATE #2	03/31/20	DATE #3	05/29/20
	AMT DUE	692.72	AMT DUE	635.52	AMT DUE	635.52
***** 98.11-1-26 *****						
11189 Flatrock E						BILL360438
98.11-1-26	260 Seasonal res - WTRFNT		County Taxable	188,600		1,391.15
Leone Trustee Frank A	Belleville-Hend 223402	93,400	Town Wide	188,600		126.44
Leone Trustee Linda R	FRNT 54.00 DPTH 143.00	188,600	FD362 Henderson Fire Dist	188,600	TO	202.80
13435 US Rte 11	EAST-0934854 NRTH-1417410		Installment Fee			51.61
Adams Center, NY 13606	DEED BOOK 2016 PG-17429					
	FULL MARKET VALUE	188,600				
TOTAL TAX ---						1,720.39**
	DATE #1	01/31/20	DATE #2	03/31/20	DATE #3	05/29/20
	AMT DUE	625.08	AMT DUE	573.46	AMT DUE	573.46
***** 98.11-1-27 *****						
11197 Flatrock E						BILL360439
98.11-1-27	260 Seasonal res - WTRFNT		County Taxable	138,300		1,020.13
Goodwin Lawrence N	Belleville-Hend 223402	80,700	Town Wide	138,300		92.72
460 Brady Rd	FRNT 50.00 DPTH 118.00	138,300	FD362 Henderson Fire Dist	138,300	TO	148.71
Sackets Harbor, NY 13685	BANK 100		Installment Fee			37.85
	EAST-0934907 NRTH-1417406					
	DEED BOOK 2011 PG-19221					
	FULL MARKET VALUE	138,300				
TOTAL TAX ---						1,261.56**
	DATE #1	01/31/20	DATE #2	03/31/20	DATE #3	05/29/20
	AMT DUE	458.37	AMT DUE	420.52	AMT DUE	420.52
***** 98.11-1-28 *****						
11209 Flatrock E						BILL360440
98.11-1-28	260 Seasonal res - WTRFNT		County Taxable	177,600		1,310.01
Lisi Carol E	Belleville-Hend 223402	99,400	Town Wide	177,600		119.06
103 Fieldcrest Dr	N Of Nys Rte 3	177,600	FD362 Henderson Fire Dist	177,600	TO	190.97
Camillus, NY 13031	FA & CM Rees-Life Use		Installment Fee			48.60
	FRNT 50.00 DPTH 240.00					
	EAST-0934948 NRTH-1417326					
	DEED BOOK 1809 PG-110					
	FULL MARKET VALUE	177,600				
TOTAL TAX ---						1,620.04**
	DATE #1	01/31/20	DATE #2	03/31/20	DATE #3	05/29/20
	AMT DUE	588.62	AMT DUE	540.01	AMT DUE	540.01

STATE OF NEW YORK  
COUNTY - Jefferson  
TOWN - Henderson  
SWIS - 223600

2020 TOWN TAX ROLL  
TAXABLE SECTION OF THE ROLL - 1  
TAX MAP NUMBER SEQUENCE  
UNIFORM PERCENT OF VALUE IS 100.00

PAGE 112  
VALUATION DATE-JUL 01, 2018  
TAXABLE STATUS DATE-MAR 01, 2019

TAX MAP PARCEL NUMBER	PROPERTY LOCATION & CLASS	ASSESSMENT	EXEMPTION CODE	COUNTY	TOWN	TAX AMOUNT
CURRENT OWNERS NAME	SCHOOL DISTRICT	LAND	TAX DESCRIPTION			
CURRENT OWNERS ADDRESS	PARCEL SIZE/GRID COORD	TOTAL	SPECIAL DISTRICTS			
***** 98.11-1-29.1 *****						
11215 Flatrock E						BILL360441
98.11-1-29.1	260 Seasonal res - WTRFNT		County Taxable	233,300		1,720.87
Holloway James C	Belleville-Hend 223402	74,400	Town Wide	233,300		156.41
Holloway Marie L	N Of Nys Rte 3	233,300	FD362 Henderson Fire Dist	233,300	TO	250.86
3951 Pawnee Dr	FRNT 50.00 DPTH 100.00		Installment Fee			63.84
Liverpool, NY 13090	BANK 801					
	EAST-0934999 NRTH-1417384					
	DEED BOOK 2010 PG-4689					
	FULL MARKET VALUE	233,300				
TOTAL TAX ---						2,128.14**
	DATE #1	01/31/20	DATE #2	03/31/20	DATE #3	05/29/20
	AMT DUE	773.22	AMT DUE	709.38	AMT DUE	709.38
***** 98.11-1-29.2 *****						
11221 Flatrock E						BILL360442
98.11-1-29.2	311 Res vac land		County Taxable	8,400		61.96
Holloway Suzanne L	Belleville-Hend 223402	8,400	Town Wide	8,400		5.63
3951 Pawnee Dr	FRNT 45.00 DPTH 135.00	8,400	FD362 Henderson Fire Dist	8,400	TO	9.03
Liverpool, NY 13090	BANK 801		Installment Fee			2.30
	EAST-0934983 NRTH-1417261					
	DEED BOOK 2010 PG-4689					
	FULL MARKET VALUE	8,400				
TOTAL TAX ---						76.62**
	DATE #1	01/31/20	DATE #2	03/31/20	DATE #3	05/29/20
	AMT DUE	27.84	AMT DUE	25.54	AMT DUE	25.54
***** 98.11-1-30 *****						
11221 Flatrock E						BILL360443
98.11-1-30	260 Seasonal res - WTRFNT		County Taxable	131,800		972.18
Sischo David R	Belleville-Hend 223402	69,200	Town Wide	131,800		88.36
Sischo Brian C	N Of Nys Rte 3	131,800	FD362 Henderson Fire Dist	131,800	TO	141.72
c/o Brian Sischo	ACRES 0.10		Installment Fee			36.07
909 Cambridge Hall Loop	EAST-0935028 NRTH-1417340					
Apex, NC 27539-7113	DEED BOOK 2004 PG-20052					
	FULL MARKET VALUE	131,800				
TOTAL TAX ---						1,202.26**
	DATE #1	01/31/20	DATE #2	03/31/20	DATE #3	05/29/20
	AMT DUE	436.83	AMT DUE	400.75	AMT DUE	400.75
***** 98.11-1-31 *****						
11227 Flatrock E						BILL360444
98.11-1-31	210 1 Family Res - WTRFNT		County Taxable	188,600		1,391.15
Macvittie John H	Belleville-Hend 223402	95,000	Town Wide	188,600		126.44
11227 Flat Rock E	ACRES 0.20 BANK 550	188,600	FD362 Henderson Fire Dist	188,600	TO	202.80
Adams, NY 13605	EAST-0935052 NRTH-1417295		Installment Fee			51.61
	DEED BOOK 2006 PG-7348					
	FULL MARKET VALUE	188,600				
TOTAL TAX ---						1,720.39**
	DATE #1	01/31/20	DATE #2	03/31/20	DATE #3	05/29/20
	AMT DUE	625.08	AMT DUE	573.46	AMT DUE	573.46
*****						



STATE OF NEW YORK  
COUNTY - Jefferson  
TOWN - Henderson  
SWIS - 223600

2 0 2 0 T O W N T A X R O L L  
T A X A B L E SECTION OF THE ROLL - 1  
TAX MAP NUMBER SEQUENCE  
UNIFORM PERCENT OF VALUE IS 100.00

PAGE 113  
VALUATION DATE-JUL 01, 2018  
TAXABLE STATUS DATE-MAR 01, 2019

TAX MAP PARCEL NUMBER	PROPERTY LOCATION & CLASS	ASSESSMENT	EXEMPTION CODE	COUNTY	TOWN	TAX AMOUNT
CURRENT OWNERS NAME	SCHOOL DISTRICT	LAND	TAX DESCRIPTION			
CURRENT OWNERS ADDRESS	PARCEL SIZE/GRID COORD	TOTAL	SPECIAL DISTRICTS			
***** 98.11-1-32 *****						
11235 Flatrock E						BILL360445
98.11-1-32	260 Seasonal res - WTRFNT		County Taxable	158,800		1,171.34
Church John R III	Belleville-Hend 223402	99,400	Town Wide	158,800		106.46
Church Karen L	FRNT 50.00 DPTH 240.00	158,800	FD362 Henderson Fire Dist	158,800	TO	170.75
110 Blackwood St	EAST-0935091 NRTH-1417264		Installment Fee			43.46
Beaver Falls, PA 15010	DEED BOOK 2009 PG-17368					
	FULL MARKET VALUE	158,800				
PRIOR OWNER ON 3/01/2019						
Church John R 3rd						
TOTAL TAX --- 1,448.55**						
	DATE #1	01/31/20	DATE #2	03/31/20	DATE #3	05/29/20
	AMT DUE	526.31	AMT DUE	482.85	AMT DUE	482.85
***** 98.11-1-33 *****						
11241 Flatrock E						BILL360446
98.11-1-33	210 1 Family Res - WTRFNT		County Taxable	191,400		1,411.81
Augliano Catherine	Belleville-Hend 223402	99,400	Town Wide	191,400		128.32
11241 Flatrock E	FRNT 50.00 DPTH 249.00	191,400	FD362 Henderson Fire Dist	191,400	TO	205.81
Adams, NY 13605	EAST-0935138 NRTH-1417246		Installment Fee			52.38
	DEED BOOK 2009 PG-15163					
	FULL MARKET VALUE	191,400				
TOTAL TAX --- 1,745.94**						
	DATE #1	01/31/20	DATE #2	03/31/20	DATE #3	05/29/20
	AMT DUE	634.36	AMT DUE	581.98	AMT DUE	581.98
***** 98.11-1-34 *****						
11253 Flatrock E						BILL360447
98.11-1-34	260 Seasonal res - WTRFNT		County Taxable	98,400		725.82
Widrick Irrev Family Prot Trst	Belleville-Hend 223402	69,000	Town Wide	98,400		65.97
Widrick Co Trustee Mark R	FRNT 30.00 DPTH 245.00	98,400	FD362 Henderson Fire Dist	98,400	TO	105.81
PO Box 566	EAST-0935183 NRTH-1417251		Installment Fee			26.93
Adams Center, NY 13606	DEED BOOK 2015 PG-17349					
	FULL MARKET VALUE	98,400				
TOTAL TAX --- 897.60**						
	DATE #1	01/31/20	DATE #2	03/31/20	DATE #3	05/29/20
	AMT DUE	326.13	AMT DUE	299.20	AMT DUE	299.20
***** 98.11-1-35 *****						
11261 Flatrock E						BILL360448
98.11-1-35	260 Seasonal res - WTRFNT		County Taxable	182,300		1,344.68
Widrick Irrev Family Prot Trst	Belleville-Hend 223402	99,400	Town Wide	182,300		122.22
Widrick Co Trustee Mark R	FRNT 50.00 DPTH 257.00	182,300	FD362 Henderson Fire Dist	182,300	TO	196.02
PO Box 566	EAST-0935224 NRTH-1417244		Installment Fee			49.89
Adams Center, NY 13606	DEED BOOK 2015 PG-17348					
	FULL MARKET VALUE	182,300				
TOTAL TAX --- 1,662.92**						
	DATE #1	01/31/20	DATE #2	03/31/20	DATE #3	05/29/20
	AMT DUE	604.21	AMT DUE	554.30	AMT DUE	554.30
*****						

STATE OF NEW YORK  
COUNTY - Jefferson  
TOWN - Henderson  
SWIS - 223600

2020 TOWN TAX ROLL  
TAXABLE SECTION OF THE ROLL - 1  
TAX MAP NUMBER SEQUENCE  
UNIFORM PERCENT OF VALUE IS 100.00

PAGE 114  
VALUATION DATE-JUL 01, 2018  
TAXABLE STATUS DATE-MAR 01, 2019

TAX MAP PARCEL NUMBER	PROPERTY LOCATION & CLASS	ASSESSMENT	EXEMPTION CODE	COUNTY	TOWN	TAX AMOUNT
CURRENT OWNERS NAME	SCHOOL DISTRICT	LAND	TAX DESCRIPTION			
CURRENT OWNERS ADDRESS	PARCEL SIZE/GRID COORD	TOTAL	SPECIAL DISTRICTS			
***** 98.11-1-36 *****						
11279	Flatrock E					BILL360449
98.11-1-36	260 Seasonal res - WTRFNT		County Taxable	227,100		1,675.14
Zimmer Gary S	Belleville-Hend 223402	167,200	Town Wide	227,100		152.25
Zimmer Patricia	FRNT 135.00 DPTH 251.00	227,100	FD362 Henderson Fire Dist	227,100	TO	244.20
124 Primrose Ln	EAST-0935308 NRTH-1417174		Installment Fee			62.15
N Syracuse, NY 13212	DEED BOOK 2010 PG-13519					
	FULL MARKET VALUE	227,100				
TOTAL TAX ---						2,071.59**
	DATE #1	01/31/20	DATE #2	03/31/20	DATE #3	05/29/20
	AMT DUE	752.68	AMT DUE	690.53	AMT DUE	690.53
***** 98.11-1-37 *****						
11349	Bens Cv					BILL360450
98.11-1-37	260 Seasonal res - WTRFNT		County Taxable	156,400		1,153.64
Gibbs John S Jr	Belleville-Hend 223402	93,000	Town Wide	156,400		104.85
Gibbs Audrey C	FRNT 90.00 DPTH 90.00	156,400	FD362 Henderson Fire Dist	156,400	TO	168.17
24 Chaucer Cir	BANK 750		Installment Fee			42.80
Baldwinsville, NY 13027	EAST-0935432 NRTH-1417252					
	FULL MARKET VALUE	156,400				
TOTAL TAX ---						1,426.66**
	DATE #1	01/31/20	DATE #2	03/31/20	DATE #3	05/29/20
	AMT DUE	518.36	AMT DUE	475.55	AMT DUE	475.55
***** 98.11-1-38 *****						
11357	Bens Cv					BILL360451
98.11-1-38	260 Seasonal res - WTRFNT		County Taxable	254,500		1,877.24
Finley Revocable Trust Dorothy	Belleville-Hend 223402	113,900	Town Wide	254,500		170.62
10 Callingham Rd	FRNT 66.00 DPTH 238.00	254,500	FD362 Henderson Fire Dist	254,500	TO	273.66
Pittsford, NY 14534	EAST-0935533 NRTH-1417204		Installment Fee			69.65
	DEED BOOK 1245 PG-111					
	FULL MARKET VALUE	254,500				
TOTAL TAX ---						2,321.52**
	DATE #1	01/31/20	DATE #2	03/31/20	DATE #3	05/29/20
	AMT DUE	843.49	AMT DUE	773.84	AMT DUE	773.84
***** 98.11-1-39.1 *****						
11369	Bens Cv					BILL360452
98.11-1-39.1	260 Seasonal res - WTRFNT		County Taxable	164,400		1,212.65
Pope Marie Lynn	Belleville-Hend 223402	96,800	Town Wide	164,400		110.22
Pope Ronald J	Bens Cove Assoc Lot G	164,400	FD362 Henderson Fire Dist	164,400	TO	176.78
c/o Amanda Root	FRNT 48.00 DPTH 235.00		Installment Fee			44.99
10673 Rockledge Dr	EAST-0935589 NRTH-1417213					
Adams, NY 13605	DEED BOOK 1825 PG-317					
	FULL MARKET VALUE	164,400				
TOTAL TAX ---						1,499.65**
	DATE #1	01/31/20	DATE #2	03/31/20	DATE #3	05/29/20
	AMT DUE	544.88	AMT DUE	499.88	AMT DUE	499.88
*****						

PRIOR OWNER ON 3/01/2019  
Pope Marie Lynn

STATE OF NEW YORK  
COUNTY - Jefferson  
TOWN - Henderson  
SWIS - 223600

2020 TOWN TAX ROLL  
TAXABLE SECTION OF THE ROLL - 1  
TAX MAP NUMBER SEQUENCE  
UNIFORM PERCENT OF VALUE IS 100.00

PAGE 115  
VALUATION DATE-JUL 01, 2018  
TAXABLE STATUS DATE-MAR 01, 2019

TAX MAP PARCEL NUMBER	PROPERTY LOCATION & CLASS	ASSESSMENT	EXEMPTION CODE	COUNTY	TOWN	TAX AMOUNT
CURRENT OWNERS NAME	SCHOOL DISTRICT	LAND	TAX DESCRIPTION			
CURRENT OWNERS ADDRESS	PARCEL SIZE/GRID COORD	TOTAL	SPECIAL DISTRICTS			
***** 98.11-1-40 *****						
11377 Bens Cv						BILL360453
98.11-1-40	260 Seasonal res - WTRFNT		County Taxable	185,800		1,370.50
Pope Dolores	Belleville-Hend 223402	110,100	Town Wide	185,800		124.56
11377 Bens Cove	Bens Cove Assoc Lot F	185,800	FD362 Henderson Fire Dist	185,800	TO	199.79
Adams, NY 13605	FRNT 60.00 DPTH 230.00		Installment Fee			50.85
	EAST-0935641 NRTH-1417227					
	FULL MARKET VALUE	185,800				
TOTAL TAX ---						1,694.85**
	DATE #1	01/31/20	DATE #2	03/31/20	DATE #3	05/29/20
	AMT DUE	615.80	AMT DUE	564.95	AMT DUE	564.95
***** 98.11-1-41 *****						
11391 Bens Cv						BILL360454
98.11-1-41	210 1 Family Res - WTRFNT		County Taxable	240,200		1,771.76
Franz Mitchell L	Belleville-Hend 223402	109,400	Town Wide	240,200		161.03
Franz Sheila A	Bens Cove Assoc Lot E	240,200	FD362 Henderson Fire Dist	240,200	TO	258.28
PO Box 146	FRNT 59.00 DPTH 230.00		Installment Fee			65.73
Henderson Harbor, NY 13651	EAST-0935698 NRTH-1417238					
	DEED BOOK 925 PG-00468					
	FULL MARKET VALUE	240,200				
TOTAL TAX ---						2,191.07**
	DATE #1	01/31/20	DATE #2	03/31/20	DATE #3	05/29/20
	AMT DUE	796.10	AMT DUE	730.35	AMT DUE	730.35
***** 98.11-1-42 *****						
11403 Bens Cv						BILL360455
98.11-1-42	260 Seasonal res - WTRFNT		County Taxable	146,300		1,079.14
Franz Mitchell L	Belleville-Hend 223402	99,200	Town Wide	146,300		98.08
Franz Shelia	Bens Cove Assoc Lot D	146,300	FD362 Henderson Fire Dist	146,300	TO	157.31
PO Box 146	FRNT 50.00 DPTH 220.00		Installment Fee			40.04
Henderson Harbor, NY 13651	EAST-0935750 NRTH-1417251					
	FULL MARKET VALUE	146,300				
TOTAL TAX ---						1,334.53**
	DATE #1	01/31/20	DATE #2	03/31/20	DATE #3	05/29/20
	AMT DUE	484.89	AMT DUE	444.84	AMT DUE	444.84
***** 98.11-1-43 *****						
11411 Bens Cv						BILL360456
98.11-1-43	210 1 Family Res - WTRFNT		County Taxable	247,200		1,823.40
Crook Trustee Richard	Belleville-Hend 223402	105,600	Town Wide	247,200		165.73
Crook Trustee Audrey	Bens Cove Assoc Lot C	247,200	FD362 Henderson Fire Dist	247,200	TO	265.81
8317 Oswego Rd	FRNT 55.00 DPTH 224.00		Installment Fee			67.65
Baldwinsville, NY 13027	EAST-0935802 NRTH-1417264					
	DEED BOOK 2019 PG-18747					
PRIOR OWNER ON 3/01/2019	FULL MARKET VALUE	247,200				
Crook Richard A						
TOTAL TAX ---						2,254.94**
	DATE #1	01/31/20	DATE #2	03/31/20	DATE #3	05/29/20
	AMT DUE	819.31	AMT DUE	751.64	AMT DUE	751.64
*****						

STATE OF NEW YORK  
COUNTY - Jefferson  
TOWN - Henderson  
SWIS - 223600

2020 TOWN TAX ROLL  
TAXABLE SECTION OF THE ROLL - 1  
TAX MAP NUMBER SEQUENCE  
UNIFORM PERCENT OF VALUE IS 100.00

PAGE 116  
VALUATION DATE-JUL 01, 2018  
TAXABLE STATUS DATE-MAR 01, 2019

TAX MAP PARCEL NUMBER	PROPERTY LOCATION & CLASS	ASSESSMENT	EXEMPTION CODE	COUNTY	TOWN	TAX AMOUNT
CURRENT OWNERS NAME	SCHOOL DISTRICT	LAND	TAX DESCRIPTION			
CURRENT OWNERS ADDRESS	PARCEL SIZE/GRID COORD	TOTAL	SPECIAL DISTRICTS			
***** 98.11-1-44 *****						
11419	Bens Cv					BILL360457
98.11-1-44	210 1 Family Res - WTRFNT		County Taxable	284,700		2,100.00
Pope Howard	Belleville-Hend 223402	158,400	Town Wide	284,700		190.87
Pope Denise	Bens Cove Assoc Lot B	284,700	FD362 Henderson Fire Dist	284,700	TO	306.13
746 NYS Rte 458	FRNT 124.00 DPTH 248.00		Installment Fee			77.91
St Regis Falls, NY 12980	EAST-0935888 NRTH-1417294					
	DEED BOOK 2018 PG-10788					
	FULL MARKET VALUE	284,700				
TOTAL TAX ---						2,597.00**
	DATE #1	01/31/20	DATE #2	03/31/20	DATE #3	05/29/20
	AMT DUE	943.59	AMT DUE	865.66	AMT DUE	865.66
***** 98.11-1-45.1 *****						
11273	NYS Rte 3					BILL360458
98.11-1-45.1	312 Vac w/imprv - WTRFNT		County Taxable	83,100		612.96
Bens Cove Association LLC	Belleville-Hend 223402	54,400	Town Wide	83,100		55.71
c/o Marie Kiernan	Bens Cove Assoc	83,100	FD362 Henderson Fire Dist	83,100	TO	89.36
291 Walker Rd	ACRES 5.42		Installment Fee			22.74
Endicott, NY 13760	EAST-0935840 NRTH-1417107					
	DEED BOOK 2012 PG-1959					
	FULL MARKET VALUE	83,100				
TOTAL TAX ---						758.03**
	DATE #1	01/31/20	DATE #2	03/31/20	DATE #3	05/29/20
	AMT DUE	275.43	AMT DUE	252.67	AMT DUE	252.67
***** 98.11-1-45.2 *****						
11433	Bens Cv					BILL360459
98.11-1-45.2	260 Seasonal res - WTRFNT		County Taxable	447,400		3,300.11
Williams Jack B	Belleville-Hend 223402	298,700	Town Wide	447,400		299.94
Williams Marie P	Bens Cove Assoc Lot A	447,400	FD362 Henderson Fire Dist	447,400	TO	481.08
7599 Manor Ln	ACRES 1.85		Installment Fee			122.43
Liverpool, NY 13088	EAST-0936117 NRTH-1417413					
	DEED BOOK 913 PG-00391					
	FULL MARKET VALUE	447,400				
TOTAL TAX ---						4,081.13**
	DATE #1	01/31/20	DATE #2	03/31/20	DATE #3	05/29/20
	AMT DUE	1,482.82	AMT DUE	1,360.37	AMT DUE	1,360.37
***** 98.11-1-46 *****						
11122	NYS Rte 3					BILL360460
98.11-1-46	210 1 Family Res		County Taxable	121,400		895.47
Whitney Melinda A	Belleville-Hend 223402	27,200	Town Wide	121,400		81.39
11122 NYS Rte 3	FRNT 217.00 DPTH 180.00	121,400	FD362 Henderson Fire Dist	121,400	TO	130.54
Adams, NY 13605	BANK 100		Installment Fee			33.22
	EAST-0935163 NRTH-1416660					
	DEED BOOK 2014 PG-18322					
	FULL MARKET VALUE	121,400				
TOTAL TAX ---						1,107.40**
	DATE #1	01/31/20	DATE #2	03/31/20	DATE #3	05/29/20
	AMT DUE	402.36	AMT DUE	369.13	AMT DUE	369.13

\*\*\*\*\*

STATE OF NEW YORK  
COUNTY - Jefferson  
TOWN - Henderson  
SWIS - 223600

2020 TOWN TAX ROLL  
TAXABLE SECTION OF THE ROLL - 1  
TAX MAP NUMBER SEQUENCE  
UNIFORM PERCENT OF VALUE IS 100.00

PAGE 117  
VALUATION DATE-JUL 01, 2018  
TAXABLE STATUS DATE-MAR 01, 2019

TAX MAP PARCEL NUMBER	PROPERTY LOCATION & CLASS	ASSESSMENT	EXEMPTION CODE	COUNTY	TOWN	TAX AMOUNT
CURRENT OWNERS NAME	SCHOOL DISTRICT	LAND	TAX DESCRIPTION			
CURRENT OWNERS ADDRESS	PARCEL SIZE/GRID COORD	TOTAL	SPECIAL DISTRICTS			
***** 98.11-1-47 *****						
98.11-1-47	NYS Rte 3					BILL360461
Flat Rock Association Inc	120 Field crops - ASSOC		County Taxable	44,800		330.45
11241 Flat Rock E	Belleville-Hend 223402	44,800	Town Wide	44,800		30.03
Adams, NY 13605	ACRES 16.55	44,800	FD362 Henderson Fire Dist	44,800	TO	48.17
	EAST-0934562 NRTH-1416954		Installment Fee			12.26
	DEED BOOK 1038 PG-00174					
	FULL MARKET VALUE	44,800				
TOTAL TAX ---						408.65**
	DATE #1	01/31/20	DATE #2	03/31/20	DATE #3	05/29/20
	AMT DUE	148.49	AMT DUE	136.21	AMT DUE	136.21
***** 98.11-1-47.-201 *****						
98.11-1-47.-201	Off NYS Rte 3					BILL360462
Flat Rock Association Inc	312 Vac w/imprv		County Taxable	33,000		243.41
11241 Flat Rock E	Belleville-Hend 223402	5,000	Town Wide	33,000		22.12
Adams, NY 13605	FULL MARKET VALUE	33,000	FD362 Henderson Fire Dist	33,000	TO	35.48
		33,000	Installment Fee			9.03
TOTAL TAX ---						301.01**
	DATE #1	01/31/20	DATE #2	03/31/20	DATE #3	05/29/20
	AMT DUE	109.38	AMT DUE	100.33	AMT DUE	100.33
***** 98.12-1-1.1 *****						
98.12-1-1.1	11663 NYS Rte 3					BILL360463
Carlisle Larry E	210 1 Family Res		County Taxable	128,000		944.15
11663 NYS Rte 3	Belleville-Hend 223402	28,600	Town Wide	128,000		85.81
Adams, NY 13605	FRNT 250.00 DPTH 169.00	128,000	FD362 Henderson Fire Dist	128,000	TO	137.64
	EAST-0938706 NRTH-1417871		Installment Fee			35.03
	DEED BOOK 2019 PG-19139					
	FULL MARKET VALUE	128,000				
TOTAL TAX ---						1,167.60**
	DATE #1	01/31/20	DATE #2	03/31/20	DATE #3	05/29/20
	AMT DUE	424.23	AMT DUE	389.20	AMT DUE	389.20
***** 98.12-1-2 *****						
98.12-1-2	11609 NYS Rte 3					BILL360464
Willow on the Lake RV Park	416 Mfg hsing pk - WTRFNT		County Taxable	648,600		4,784.21
Resort Inc	Belleville-Hend 223402	351,300	Town Wide	648,600		434.83
PO Box 6	Willows Trailer Park	648,600	FD362 Henderson Fire Dist	648,600	TO	697.43
Henderson Harbor, NY 13651	ACRES 11.30 BANK 750		Installment Fee			177.49
	EAST-0938609 NRTH-1418200					
	DEED BOOK 2014 PG-7767					
	FULL MARKET VALUE	648,600				
TOTAL TAX ---						5,916.47**
	DATE #1	01/31/20	DATE #2	03/31/20	DATE #3	05/29/20
	AMT DUE	2,149.66	AMT DUE	1,972.15	AMT DUE	1,972.15

TAX MAP PARCEL NUMBER	PROPERTY LOCATION & CLASS	ASSESSMENT	EXEMPTION CODE	COUNTY	TOWN	TAX AMOUNT
CURRENT OWNERS NAME	SCHOOL DISTRICT	LAND	TAX DESCRIPTION			
CURRENT OWNERS ADDRESS	PARCEL SIZE/GRID COORD	TOTAL	SPECIAL DISTRICTS			
***** 98.12-1-3 *****						
11679 NYS Rte 3						BILL360465
98.12-1-3	210 1 Family Res - WTRFNT		County Taxable	611,000		4,506.86
Clark Christopher	Belleville-Hend 223402	329,900	Town Wide	611,000		409.62
Clark Kim	ACRES 1.26	611,000	School Relevy			5,917.52
11679 NYS Rte 3	EAST-0938738 NRTH-1418709		FD362 Henderson Fire Dist	611,000	TO	657.00
Adams, NY 13605	DEED BOOK 2004 PG-6937		Installment Fee			344.73
	FULL MARKET VALUE	611,000				
TOTAL TAX ---						11,491.00**
	DATE #1	01/31/20	DATE #2	03/31/20	DATE #3	05/29/20
	AMT DUE	4,175.07	AMT DUE	3,830.33	AMT DUE	3,830.33
***** 98.12-1-4 *****						
11691 NYS Rte 3						BILL360466
98.12-1-4	210 1 Family Res - WTRFNT		County Taxable	289,200		2,133.20
Illingworth James	Belleville-Hend 223402	156,100	Town Wide	289,200		193.88
Illingworth Sun Y	FRNT 171.00 DPTH 209.00	289,200	FD362 Henderson Fire Dist	289,200	TO	310.97
8-10 Wardwell St	EAST-0938918 NRTH-1418908		Installment Fee			79.14
Adams, NY 13605	DEED BOOK 1834 PG-285					
	FULL MARKET VALUE	289,200				
TOTAL TAX ---						2,638.05**
	DATE #1	01/31/20	DATE #2	03/31/20	DATE #3	05/29/20
	AMT DUE	958.49	AMT DUE	879.35	AMT DUE	879.35
***** 98.12-1-5 *****						
11697 NYS Rte 3						BILL360467
98.12-1-5	260 Seasonal res - WTRFNT		County Taxable	201,100		1,483.35
Spicer Donna Alison	Sackets Harbor 223801	93,900	Town Wide	201,100		134.82
44 Foxe Commons	ACRES 0.71	201,100	School Relevy			824.30
Rochester, NY 14624	EAST-0938981 NRTH-1418764		FD361 Smithville Fire Dist	201,100	TO	472.14
	DEED BOOK 1765 PG-221		Installment Fee			87.44
	FULL MARKET VALUE	201,100				
TOTAL TAX ---						2,914.61**
	DATE #1	01/31/20	DATE #2	03/31/20	DATE #3	05/29/20
	AMT DUE	1,058.99	AMT DUE	971.53	AMT DUE	971.53
***** 98.12-1-6 *****						
12273 Elms E						BILL360468
98.12-1-6	260 Seasonal res - WTRFNT		County Taxable	338,100		2,493.89
Serafine Philip J	Sackets Harbor 223801	140,500	Town Wide	338,100		226.67
392 Longbush Ln	FRNT 124.00 DPTH 140.00	338,100	FD361 Smithville Fire Dist	338,100	TO	793.78
Webster, NY 14580	EAST-0939905 NRTH-1419771		Installment Fee			105.43
	DEED BOOK 916 PG-01103					
	FULL MARKET VALUE	338,100				
TOTAL TAX ---						3,514.34**
	DATE #1	01/31/20	DATE #2	03/31/20	DATE #3	05/29/20
	AMT DUE	1,276.89	AMT DUE	1,171.44	AMT DUE	1,171.44
*****						

STATE OF NEW YORK  
 COUNTY - Jefferson  
 TOWN - Henderson  
 SWIS - 223600

2 0 2 0 T O W N T A X R O L L  
 T A X A B L E SECTION OF THE ROLL - 1  
 TAX MAP NUMBER SEQUENCE  
 UNIFORM PERCENT OF VALUE IS 100.00

PAGE 119  
 VALUATION DATE-JUL 01, 2018  
 TAXABLE STATUS DATE-MAR 01, 2019

TAX MAP PARCEL NUMBER	PROPERTY LOCATION & CLASS	ASSESSMENT	EXEMPTION CODE	COUNTY	TOWN	TAX AMOUNT
CURRENT OWNERS NAME	SCHOOL DISTRICT	LAND	TAX DESCRIPTION			
CURRENT OWNERS ADDRESS	PARCEL SIZE/GRID COORD	TOTAL	SPECIAL DISTRICTS			
***** 98.12-1-7 *****						
12285 Elms E						BILL360469
98.12-1-7	260 Seasonal res - WTRFNT		County Taxable	205,200		1,513.60
Guldenpfennig Christopher M	Sackets Harbor 223801	106,200	Town Wide	205,200		137.57
Guldenpfennig Kelly M	FRNT 100.00 DPTH 94.00	205,200	FD361 Smithville Fire Dist	205,200	TO	481.76
21977 Birch Ln	EAST-0939980 NRTH-1419859		Installment Fee			63.99
Watertown, NY 13601	DEED BOOK 2018 PG-14305					
	FULL MARKET VALUE	205,200				
TOTAL TAX ---						2,132.93**
	DATE #1	01/31/20	DATE #2	03/31/20	DATE #3	05/29/20
	AMT DUE	774.98	AMT DUE	710.97	AMT DUE	710.97
***** 98.12-1-8 *****						
12289 Elms E						BILL360470
98.12-1-8	260 Seasonal res - WTRFNT		County Taxable	299,000		2,205.48
Canori Richard C	Sackets Harbor 223801	82,800	Town Wide	299,000		200.45
Canori M Laura	FRNT 50.00 DPTH 125.00	299,000	FD361 Smithville Fire Dist	299,000	TO	701.98
1386 Viking Cir	EAST-0940020 NRTH-1419919		Installment Fee			93.24
Webster, NY 14580	DEED BOOK 1228 PG-102					
	FULL MARKET VALUE	299,000				
TOTAL TAX ---						3,107.91**
	DATE #1	01/31/20	DATE #2	03/31/20	DATE #3	05/29/20
	AMT DUE	1,129.21	AMT DUE	1,035.97	AMT DUE	1,035.97
***** 98.12-1-9 *****						
12301 Elms E						BILL360471
98.12-1-9	260 Seasonal res - WTRFNT		County Taxable	147,000		1,084.30
Moreau Peter A	Sackets Harbor 223801	78,300	Town Wide	147,000		98.55
Moreau Tande E	FRNT 50.00 DPTH 110.00	147,000	FD361 Smithville Fire Dist	147,000	TO	345.12
158 S Cochrans Green Cir	EAST-0940052 NRTH-1419960		Installment Fee			45.84
The Woodlands, TX 77381	DEED BOOK 2018 PG-12025					
	FULL MARKET VALUE	147,000				
TOTAL TAX ---						1,527.97**
	DATE #1	01/31/20	DATE #2	03/31/20	DATE #3	05/29/20
	AMT DUE	555.17	AMT DUE	509.32	AMT DUE	509.32
***** 98.12-1-10 *****						
12325 Elms E						BILL360472
98.12-1-10	260 Seasonal res - WTRFNT		County Taxable	237,500		1,751.85
Kant Alan W	Sackets Harbor 223801	121,000	Town Wide	237,500		159.22
143 Mullin St	FRNT 113.00 DPTH 117.00	237,500	FD361 Smithville Fire Dist	237,500	TO	557.60
Watertown, NY 13601	EAST-0940087 NRTH-1420027		Installment Fee			74.06
	DEED BOOK 2006 PG-18381					
	FULL MARKET VALUE	237,500				
TOTAL TAX ---						2,468.67**
	DATE #1	01/31/20	DATE #2	03/31/20	DATE #3	05/29/20
	AMT DUE	896.95	AMT DUE	822.89	AMT DUE	822.89

STATE OF NEW YORK  
COUNTY - Jefferson  
TOWN - Henderson  
SWIS - 223600

2020 TOWN TAX ROLL  
TAXABLE SECTION OF THE ROLL - 1  
TAX MAP NUMBER SEQUENCE  
UNIFORM PERCENT OF VALUE IS 100.00

PAGE 120  
VALUATION DATE-JUL 01, 2018  
TAXABLE STATUS DATE-MAR 01, 2019

TAX MAP PARCEL NUMBER	PROPERTY LOCATION & CLASS	ASSESSMENT	EXEMPTION CODE	COUNTY	TOWN	TAX AMOUNT
CURRENT OWNERS NAME	SCHOOL DISTRICT	LAND	TAX DESCRIPTION	TAXABLE VALUE		
CURRENT OWNERS ADDRESS	PARCEL SIZE/GRID COORD	TOTAL	SPECIAL DISTRICTS			
***** 98.12-1-11 *****						
12337 Elms E						BILL360473
98.12-1-11	210 1 Family Res - WTRFNT		County Taxable	225,600		1,664.07
Goodwin Michael	Sackets Harbor 223801	120,300	Town Wide	225,600		151.24
Goodwin Tina	FRNT 100.00 DPTH 134.00	225,600	School Relevy			924.73
24697 Perch Lake Rd	EAST-0940134 NRTH-1420115		FD361 Smithville Fire Dist	225,600	TO	529.66
Watertown, NY 13601	DEED BOOK 2007 PG-11899		Installment Fee			98.09
	FULL MARKET VALUE	225,600				
TOTAL TAX ---						3,269.70**
	DATE #1	01/31/20	DATE #2	03/31/20	DATE #3	05/29/20
	AMT DUE	1,187.99	AMT DUE	1,089.90	AMT DUE	1,089.90
***** 98.12-1-12.1 *****						
Elms W						BILL360474
98.12-1-12.1	311 Res vac land - WTRFNT		County Taxable	226,400		1,669.97
Sanderson Howard S	Sackets Harbor 223801	226,400	Town Wide	226,400		151.78
Sanderson Marcia E	Lot 1	226,400	FD361 Smithville Fire Dist	226,400	TO	531.53
725 Stillwater Bridge Rd	ACRES 11.60		Installment Fee			70.60
Schaghticoke, NY 12154	EAST-0939193 NRTH-1418684					
	DEED BOOK 2014 PG-13614					
	FULL MARKET VALUE	226,400				
TOTAL TAX ---						2,353.28**
	DATE #1	01/31/20	DATE #2	03/31/20	DATE #3	05/29/20
	AMT DUE	855.04	AMT DUE	784.42	AMT DUE	784.42
***** 98.12-1-12.1-209 *****						
12097 Elms W						BILL360475
98.12-1-12.1-209	260 Seasonal res		County Taxable	73,000		538.46
Wool Edward	Sackets Harbor 223801	5,000	Town Wide	73,000		48.94
20 Charlton Rd	Cottage	73,000	FD361 Smithville Fire Dist	73,000	TO	171.39
Scotia, NY 12302	DEED BOOK 2014 PG-13614		Installment Fee			22.76
	FULL MARKET VALUE	73,000				
TOTAL TAX ---						758.79**
	DATE #1	01/31/20	DATE #2	03/31/20	DATE #3	05/29/20
	AMT DUE	275.69	AMT DUE	252.93	AMT DUE	252.93
***** 98.12-1-12.2 *****						
Elms W						BILL360476
98.12-1-12.2	311 Res vac land - WTRFNT		AG DIST CO 41720	4,475	4,475	
Sommer Jennie B	Sackets Harbor 223801	214,700	County Taxable	210,225		1,550.66
Brodie Ennis Mary A	Lot 2	214,700	Town Wide	210,225		140.94
16145 Lomond Shr E	ACRES 6.85		FD361 Smithville Fire Dist	210,225	TO	493.56
Kendall, NY 14476	EAST-0939536 NRTH-1418909		4,475 EX			
	DEED BOOK 2018 PG-18982		Installment Fee			65.55
	FULL MARKET VALUE	214,700				
TOTAL TAX ---						2,185.16**
	DATE #1	01/31/20	DATE #2	03/31/20	DATE #3	05/29/20
	AMT DUE	793.95	AMT DUE	728.38	AMT DUE	728.38
*****						

MAY BE SUBJECT TO PAYMENT  
UNDER AGDIST LAW TIL 2023



STATE OF NEW YORK  
COUNTY - Jefferson  
TOWN - Henderson  
SWIS - 223600

2020 TOWN TAX ROLL  
TAXABLE SECTION OF THE ROLL - 1  
TAX MAP NUMBER SEQUENCE  
UNIFORM PERCENT OF VALUE IS 100.00

PAGE 121  
VALUATION DATE-JUL 01, 2018  
TAXABLE STATUS DATE-MAR 01, 2019

TAX MAP PARCEL NUMBER	PROPERTY LOCATION & CLASS	ASSESSMENT	EXEMPTION CODE	COUNTY	TOWN	TAX AMOUNT
CURRENT OWNERS NAME	SCHOOL DISTRICT	LAND	TAX DESCRIPTION			
CURRENT OWNERS ADDRESS	PARCEL SIZE/GRID COORD	TOTAL	SPECIAL DISTRICTS			
***** 98.12-1-12.2-207 *****						
12127 Elms W						BILL360477
98.12-1-12.2-207	260 Seasonal res		County Taxable	78,600		579.77
Fitzpatrick James	Sackets Harbor 223801	5,000	Town Wide	78,600		52.69
Fitzpatrick Carolyn	Cottage	78,600	FD361 Smithville Fire Dist	78,600	TO	184.53
837 Holcomb St	DEED BOOK 1 PG-1		Installment Fee			24.51
Watertown, NY 13601	FULL MARKET VALUE	78,600				
TOTAL TAX ---						816.99**
	DATE #1	01/31/20	DATE #2	03/31/20	DATE #3	05/29/20
	AMT DUE	296.84	AMT DUE	272.33	AMT DUE	272.33
***** 98.12-1-12.2-208 *****						
12107 Elms W						BILL360478
98.12-1-12.2-208	260 Seasonal res		County Taxable	112,100		826.87
Fisher Cornelius A	Sackets Harbor 223801	5,000	Town Wide	112,100		75.15
Fisher Mary	Cottage	112,100	FD361 Smithville Fire Dist	112,100	TO	263.18
1300 Pavilion Club Way	DEED BOOK 1 PG-1		Installment Fee			34.96
Reston, VA 20194	FULL MARKET VALUE	112,100				
TOTAL TAX ---						1,165.20**
	DATE #1	01/31/20	DATE #2	03/31/20	DATE #3	05/29/20
	AMT DUE	423.36	AMT DUE	388.40	AMT DUE	388.40
***** 98.12-1-12.3 *****						
Elms W						BILL360479
98.12-1-12.3	311 Res vac land - WTRFNT		AG DIST CO 41720	4,889	4,889	
Brodie Robert O	Sackets Harbor 223801	234,200	County Taxable	229,311		1,691.44
225 Walters Dr	Lot 3	234,200	Town Wide	229,311		153.73
Liverpool, NY 13088	ACRES 6.90		FD361 Smithville Fire Dist	229,311	TO	538.37
	EAST-0939826 NRTH-1419103		4,889 EX			
MAY BE SUBJECT TO PAYMENT	DEED BOOK 2018 PG-18980		Installment Fee			71.51
UNDER AGDIST LAW TIL 2023	FULL MARKET VALUE	234,200				
TOTAL TAX ---						2,383.54**
	DATE #1	01/31/20	DATE #2	03/31/20	DATE #3	05/29/20
	AMT DUE	866.03	AMT DUE	794.51	AMT DUE	794.51
***** 98.12-1-12.3-201 *****						
12177 Elms W						BILL360480
98.12-1-12.3-201	260 Seasonal res		County Taxable	120,100		885.88
Pacilio Christopher D	Sackets Harbor 223801	5,000	Town Wide	120,100		80.52
12177 Elms W	Cottage	120,100	FD361 Smithville Fire Dist	120,100	TO	281.97
Adams, NY 13605	DEED BOOK 2017 PG-9514		Installment Fee			37.45
	FULL MARKET VALUE	120,100				
PRIOR OWNER ON 3/01/2019						
Pacilio Christopher D						
TOTAL TAX ---						1,248.37**
	DATE #1	01/31/20	DATE #2	03/31/20	DATE #3	05/29/20
	AMT DUE	453.58	AMT DUE	416.12	AMT DUE	416.12
*****						

STATE OF NEW YORK  
COUNTY - Jefferson  
TOWN - Henderson  
SWIS - 223600

2020 TOWN TAX ROLL  
TAXABLE SECTION OF THE ROLL - 1  
TAX MAP NUMBER SEQUENCE  
UNIFORM PERCENT OF VALUE IS 100.00

PAGE 122  
VALUATION DATE-JUL 01, 2018  
TAXABLE STATUS DATE-MAR 01, 2019

TAX MAP PARCEL NUMBER	PROPERTY LOCATION & CLASS	ASSESSMENT	EXEMPTION CODE	COUNTY	TOWN	TAX AMOUNT
CURRENT OWNERS NAME	SCHOOL DISTRICT	LAND	TAX DESCRIPTION			
CURRENT OWNERS ADDRESS	PARCEL SIZE/GRID COORD	TOTAL	SPECIAL DISTRICTS			
***** 98.12-1-12.3-204 *****						
12163 Elms W						BILL360481
98.12-1-12.3-204	260 Seasonal res		County Taxable	79,000		582.72
Rochford Richard D Jr	Sackets Harbor 223801	5,000	Town Wide	79,000		52.96
Clement Rochford Martha	DEED BOOK 2018 PG-6424	79,000	FD361 Smithville Fire Dist	79,000	TO	185.47
1895 Highland Ave	FULL MARKET VALUE	79,000	Installment Fee			24.63
Rochester, NY 14618						
TOTAL TAX ---						821.15**
	DATE #1	01/31/20	DATE #2	03/31/20	DATE #3	05/29/20
	AMT DUE	298.36	AMT DUE	273.71	AMT DUE	273.71
***** 98.12-1-12.3-206 *****						
12153 Elms W						BILL360482
98.12-1-12.3-206	260 Seasonal res		County Taxable	156,600		1,155.11
Brodie Robert	Sackets Harbor 223801	5,000	Town Wide	156,600		104.99
225 Walters Dr	Cottage	156,600	FD361 Smithville Fire Dist	156,600	TO	367.66
Liverpool, NY 13088	FULL MARKET VALUE	156,600	Installment Fee			48.83
TOTAL TAX ---						1,627.76**
	DATE #1	01/31/20	DATE #2	03/31/20	DATE #3	05/29/20
	AMT DUE	591.43	AMT DUE	542.58	AMT DUE	542.58
***** 98.12-1-12.4 *****						
Elms W						BILL360483
98.12-1-12.4	311 Res vac land - WTRFNT		County Taxable	215,700		1,591.05
Sanderson Howard S	Sackets Harbor 223801	215,700	Town Wide	215,700		144.61
Sanderson Marcia E	Lot 4	215,700	FD361 Smithville Fire Dist	215,700	TO	506.41
725 Stillwater Bridge Rd	ACRES 5.50		Installment Fee			67.26
Schaghticoke, NY 12154	EAST-0940105 NRTH-1419301					
	DEED BOOK 2014 PG-13615					
	FULL MARKET VALUE	215,700				
TOTAL TAX ---						2,242.07**
	DATE #1	01/31/20	DATE #2	03/31/20	DATE #3	05/29/20
	AMT DUE	814.63	AMT DUE	747.35	AMT DUE	747.35
***** 98.12-1-12.4-203 *****						
12181 Elms W						BILL360484
98.12-1-12.4-203	260 Seasonal res		County Taxable	69,300		511.17
Sanderson Ann L	Sackets Harbor 223801	5,000	Town Wide	69,300		46.46
15733 Co Rte 85	Cottage	69,300	FD361 Smithville Fire Dist	69,300	TO	162.70
Adams, NY 13605	FULL MARKET VALUE	69,300	Installment Fee			21.61
TOTAL TAX ---						720.33**
	DATE #1	01/31/20	DATE #2	03/31/20	DATE #3	05/29/20
	AMT DUE	261.72	AMT DUE	240.11	AMT DUE	240.11
*****						

STATE OF NEW YORK  
COUNTY - Jefferson  
TOWN - Henderson  
SWIS - 223600

2020 TOWN TAX ROLL  
TAXABLE SECTION OF THE ROLL - 1  
TAX MAP NUMBER SEQUENCE  
UNIFORM PERCENT OF VALUE IS 100.00

PAGE 123  
VALUATION DATE-JUL 01, 2018  
TAXABLE STATUS DATE-MAR 01, 2019

TAX MAP PARCEL NUMBER	PROPERTY LOCATION & CLASS	ASSESSMENT	EXEMPTION CODE	COUNTY	TOWN	TAX AMOUNT
CURRENT OWNERS NAME	SCHOOL DISTRICT	LAND	TAX DESCRIPTION			
CURRENT OWNERS ADDRESS	PARCEL SIZE/GRID COORD	TOTAL	SPECIAL DISTRICTS			
***** 98.12-1-12.4-211 *****						
12201 Elms W						BILL360485
98.12-1-12.4-211	260 Seasonal res		County Taxable	62,600		461.75
Sanderson Howard S	Sackets Harbor 223801	5,000	Town Wide	62,600		41.97
725 Stillwater Bridge Rd	Cottage	62,600	FD361 Smithville Fire Dist	62,600	TO	146.97
Schaghticoke, NY 12154	FULL MARKET VALUE	62,600	Installment Fee			19.52
TOTAL TAX ---						650.69**
	DATE #1	01/31/20	DATE #2	03/31/20	DATE #3	05/29/20
	AMT DUE	236.43	AMT DUE	216.89	AMT DUE	216.89
***** 98.12-1-12.5 *****						
Elms E						BILL360486
98.12-1-12.5	311 Res vac land - WTRFNT		AG DIST CO 41720	13,257	13,257	
Sommer Jennie B	Sackets Harbor 223801	244,800	County Taxable	231,543		1,707.91
Brodie Ennis Mary A	Lot 5	244,800	Town Wide	231,543		155.23
16145 Lomond Shr E	ACRES 16.70		FD361 Smithville Fire Dist	231,543	TO	543.61
Kendell, NY 14476	EAST-0940470 NRTH-1419807		13,257 EX			
	DEED BOOK 2018 PG-18983		Installment Fee			72.20
MAY BE SUBJECT TO PAYMENT	FULL MARKET VALUE	244,800				
UNDER AGDIST LAW TIL 2023						
TOTAL TAX ---						2,406.75**
	DATE #1	01/31/20	DATE #2	03/31/20	DATE #3	05/29/20
	AMT DUE	874.45	AMT DUE	802.25	AMT DUE	802.25
***** 98.12-1-12.5-202 *****						
12249 Elms E						BILL360487
98.12-1-12.5-202	260 Seasonal res		County Taxable	110,300		813.60
VanEenenaam Peter D	Sackets Harbor 223801	5,000	Town Wide	110,300		73.95
VanEenenaam Dacia	Cottage	110,300	FD361 Smithville Fire Dist	110,300	TO	258.96
126 Paddock St	DEED BOOK 1785 PG-1		Installment Fee			34.40
Watertown, NY 13601	FULL MARKET VALUE	110,300				
TOTAL TAX ---						1,146.51**
	DATE #1	01/31/20	DATE #2	03/31/20	DATE #3	05/29/20
	AMT DUE	416.57	AMT DUE	382.17	AMT DUE	382.17
***** 98.12-1-12.5-212 *****						
12203 Elms W						BILL360488
98.12-1-12.5-212	260 Seasonal res		County Taxable	58,100		428.56
Brodie Barbara R	Sackets Harbor 223801	5,000	Town Wide	58,100		38.95
16145 Lomond Shore E		58,100	FD361 Smithville Fire Dist	58,100	TO	136.41
Kendall, NY 14476	FULL MARKET VALUE	58,100	Installment Fee			18.12
TOTAL TAX ---						603.92**
	DATE #1	01/31/20	DATE #2	03/31/20	DATE #3	05/29/20
	AMT DUE	219.44	AMT DUE	201.30	AMT DUE	201.30
*****						

STATE OF NEW YORK  
COUNTY - Jefferson  
TOWN - Henderson  
SWIS - 223600

2020 TOWN TAX ROLL  
TAXABLE SECTION OF THE ROLL - 1  
TAX MAP NUMBER SEQUENCE  
UNIFORM PERCENT OF VALUE IS 100.00

PAGE 124  
VALUATION DATE-JUL 01, 2018  
TAXABLE STATUS DATE-MAR 01, 2019

TAX MAP PARCEL NUMBER	PROPERTY LOCATION & CLASS	ASSESSMENT	EXEMPTION CODE	COUNTY	TOWN	TAX AMOUNT
CURRENT OWNERS NAME	SCHOOL DISTRICT	LAND	TAX DESCRIPTION			
CURRENT OWNERS ADDRESS	PARCEL SIZE/GRID COORD	TOTAL	SPECIAL DISTRICTS			
***** 98.12-1-12.6 *****						
	Elms E					BILL360489
98.12-1-12.6	311 Res vac land - WTRFNT		County Taxable	222,700		1,642.68
Sanderson Howard S	Sackets Harbor 223801	222,700	Town Wide	222,700		149.30
Sanderson Marcia E	Lot 6	222,700	FD361 Smithville Fire Dist	222,700	TO	522.85
725 Stillwater Bridge Rd	ACRES 4.90		Installment Fee			69.44
Schagticoke, NY 12154	EAST-0940742 NRTH-1420184					
	DEED BOOK 2014 PG-13616					
	FULL MARKET VALUE	222,700				
TOTAL TAX ---						2,314.83**
	DATE #1	01/31/20	DATE #2	03/31/20	DATE #3	05/29/20
	AMT DUE	841.05	AMT DUE	771.61	AMT DUE	771.61
***** 98.12-1-12.6-210 *****						
	12343 Elms E					BILL360490
98.12-1-12.6-210	260 Seasonal res		County Taxable	75,700		558.38
Murrock Terry	Sackets Harbor 223801	5,000	Town Wide	75,700		50.75
Murrock Susan	Cottage	75,700	FD361 Smithville Fire Dist	75,700	TO	177.73
26321 Co Rte 160	DEED BOOK 1 PG-1		Installment Fee			23.61
Watertown, NY 13601	FULL MARKET VALUE	75,700				
TOTAL TAX ---						786.86**
	DATE #1	01/31/20	DATE #2	03/31/20	DATE #3	05/29/20
	AMT DUE	285.91	AMT DUE	262.28	AMT DUE	262.28
***** 98.14-1-1.1 *****						
	14369 Co Rte 123					BILL360491
98.14-1-1.1	210 1 Family Res - WTRFNT		County Taxable	412,700		3,044.16
Hovey Richard D	Belleville-Hend 223402	258,400	Town Wide	412,700		276.68
Hovey Carol A	FRNT 207.00 DPTH 139.00	412,700	FD362 Henderson Fire Dist	412,700	TO	443.77
8374 Oswego Rd	EAST-0926018 NRTH-1412718		Installment Fee			112.94
Baldwinsville, NY 13027	DEED BOOK 1650 PG-238					
	FULL MARKET VALUE	412,700				
TOTAL TAX ---						3,764.61**
	DATE #1	01/31/20	DATE #2	03/31/20	DATE #3	05/29/20
	AMT DUE	1,367.81	AMT DUE	1,254.87	AMT DUE	1,254.87
***** 98.14-1-1.2 *****						
	14373 Co Rte 123					BILL360492
98.14-1-1.2	210 1 Family Res - WTRFNT		County Taxable	400,000		2,950.48
Curley Claude	Belleville-Hend 223402	212,800	Town Wide	400,000		268.16
Dubiel Kimberly	FRNT 150.00 DPTH 143.00	400,000	FD362 Henderson Fire Dist	400,000	TO	430.11
14373 Co Rte 123	EAST-0926172 NRTH-1412799		Installment Fee			109.46
Adams, NY 13605	DEED BOOK 1646 PG-297					
	FULL MARKET VALUE	400,000				
TOTAL TAX ---						3,648.75**
	DATE #1	01/31/20	DATE #2	03/31/20	DATE #3	05/29/20
	AMT DUE	1,325.71	AMT DUE	1,216.25	AMT DUE	1,216.25
*****						

STATE OF NEW YORK  
COUNTY - Jefferson  
TOWN - Henderson  
SWIS - 223600

2020 TOWN TAX ROLL  
TAXABLE SECTION OF THE ROLL - 1  
TAX MAP NUMBER SEQUENCE  
UNIFORM PERCENT OF VALUE IS 100.00

PAGE 125  
VALUATION DATE-JUL 01, 2018  
TAXABLE STATUS DATE-MAR 01, 2019

TAX MAP PARCEL NUMBER	PROPERTY LOCATION & CLASS	ASSESSMENT	EXEMPTION CODE	COUNTY	TOWN	TAX AMOUNT
CURRENT OWNERS NAME	SCHOOL DISTRICT	LAND	TAX DESCRIPTION			
CURRENT OWNERS ADDRESS	PARCEL SIZE/GRID COORD	TOTAL	SPECIAL DISTRICTS			
***** 98.14-1-2 *****						
14377	Co Rte 123					BILL360493
98.14-1-2	260 Seasonal res - WTRFNT		County Taxable	566,700		4,180.09
Lange Family LLC	Belleville-Hend 223402	279,400	Town Wide	566,700		379.92
6010 Drott Dr	FRNT 136.00 DPTH 164.00	566,700	FD362 Henderson Fire Dist	566,700	TO	609.36
East Syracuse, NY 13057	EAST-0926296 NRTH-1412870		Installment Fee			155.08
	DEED BOOK 954 PG-00319					
	FULL MARKET VALUE	566,700				
TOTAL TAX ---						5,169.37**
	DATE #1	01/31/20	DATE #2	03/31/20	DATE #3	05/29/20
	AMT DUE	1,878.21	AMT DUE	1,723.12	AMT DUE	1,723.12
***** 98.14-1-3.1 *****						
14401	Co Rte 123					BILL360494
98.14-1-3.1	260 Seasonal res - WTRFNT		County Taxable	482,600		3,559.76
Rice Trust Mary Catherine	Belleville-Hend 223402	290,900	Town Wide	482,600		323.54
Rice Trustee Mary Catherine	ACRES 1.44	482,600	FD362 Henderson Fire Dist	482,600	TO	518.93
7410 Shirland Ave	EAST-0926825 NRTH-1413126		Installment Fee			132.07
Norfold, VA 23505	DEED BOOK 2012 PG-17767					
	FULL MARKET VALUE	482,600				
TOTAL TAX ---						4,402.23**
	DATE #1	01/31/20	DATE #2	03/31/20	DATE #3	05/29/20
	AMT DUE	1,599.48	AMT DUE	1,467.41	AMT DUE	1,467.41
***** 98.14-1-3.2 *****						
	Co Rte 123					BILL360495
98.14-1-3.2	311 Res vac land - WTRFNT		County Taxable	406,700		2,999.90
Bullard Original Trustee Roger	Belleville-Hend 223402	406,700	Town Wide	406,700		272.66
Bullard Rev Trust U/A 2018 Jos	ACRES 1.04	406,700	FD362 Henderson Fire Dist	406,700	TO	437.32
c/o Alison Curwen	EAST-0926446 NRTH-1412960		Installment Fee			111.30
300 E Seminary St	DEED BOOK 2019 PG-132					
Mercenburg, PA 17236	FULL MARKET VALUE	406,700				
TOTAL TAX ---						3,709.88**
	DATE #1	01/31/20	DATE #2	03/31/20	DATE #3	05/29/20
	AMT DUE	1,347.94	AMT DUE	1,236.62	AMT DUE	1,236.62
***** 98.14-1-4 *****						
14393	Co Rte 123					BILL360496
98.14-1-4	210 1 Family Res - WTRFNT		County Taxable	549,400		4,052.49
Bullard Original Trustee Roger	Belleville-Hend 223402	378,600	Town Wide	549,400		368.32
Bullard Rev Trust U/A 2018 Jos	ACRES 1.20	549,400	FD362 Henderson Fire Dist	549,400	TO	590.76
c/o Alison Curwen	EAST-0926625 NRTH-1413053		Installment Fee			150.35
300 E Seminary St	DEED BOOK 2019 PG-132					
Mercenburg, PA 17236	FULL MARKET VALUE	549,400				
TOTAL TAX ---						5,011.57**
	DATE #1	01/31/20	DATE #2	03/31/20	DATE #3	05/29/20
	AMT DUE	1,820.88	AMT DUE	1,670.52	AMT DUE	1,670.52

STATE OF NEW YORK  
COUNTY - Jefferson  
TOWN - Henderson  
SWIS - 223600

2020 TOWN TAX ROLL  
TAXABLE SECTION OF THE ROLL - 1  
TAX MAP NUMBER SEQUENCE  
UNIFORM PERCENT OF VALUE IS 100.00

PAGE 126  
VALUATION DATE-JUL 01, 2018  
TAXABLE STATUS DATE-MAR 01, 2019

TAX MAP PARCEL NUMBER	PROPERTY LOCATION & CLASS	ASSESSMENT	EXEMPTION CODE	COUNTY	TOWN	TAX AMOUNT
CURRENT OWNERS NAME	SCHOOL DISTRICT	LAND	TAX DESCRIPTION			
CURRENT OWNERS ADDRESS	PARCEL SIZE/GRID COORD	TOTAL	SPECIAL DISTRICTS			
***** 98.14-1-5 *****						
14411	Co Rte 123					BILL360497
98.14-1-5	260 Seasonal res - WTRFNT		County Taxable	417,600		3,080.30
Rice Edward Charles	Belleville-Hend 223402	270,300	Town Wide	417,600		279.96
Rice Patrick Keating	FRNT 143.00 DPTH 140.00	417,600	FD362 Henderson Fire Dist	417,600	TO	449.04
c/o Elizabeth Rice Giffen	EAST-0926859 NRTH-1413275		Installment Fee			114.28
2617 Thayer St	DEED BOOK 2012 PG-17766					
Evanston, IL 60201	FULL MARKET VALUE	417,600				
TOTAL TAX ---						3,809.30**
	DATE #1	01/31/20	DATE #2	03/31/20	DATE #3	05/29/20
	AMT DUE	1,384.06	AMT DUE	1,269.76	AMT DUE	1,269.76
***** 98.14-1-6 *****						
14415	Co Rte 123					BILL360498
98.14-1-6	210 1 Family Res - WTRFNT		County Taxable	300,600		2,217.29
Dobie Kathleen A	Belleville-Hend 223402	203,700	Town Wide	300,600		201.53
606 W 43rd St	On Lake Ontario	300,600	FD362 Henderson Fire Dist	300,600	TO	323.23
Indianapolis, IN 46208-3752	LF Est BT Dobie		Installment Fee			82.26
	ACRES 0.46					
	EAST-0926973 NRTH-1413252					
	DEED BOOK 2005 PG-8297					
	FULL MARKET VALUE	300,600				
TOTAL TAX ---						2,742.05**
	DATE #1	01/31/20	DATE #2	03/31/20	DATE #3	05/29/20
	AMT DUE	996.29	AMT DUE	914.01	AMT DUE	914.01
***** 98.14-1-7 *****						
14419	Co Rte 123					BILL360499
98.14-1-7	260 Seasonal res - WTRFNT		County Taxable	140,000		1,032.67
Haney James S	Belleville-Hend 223402	70,400	Town Wide	140,000		93.86
8162 Trolleys End	FRNT 40.00 DPTH 165.00	140,000	FD362 Henderson Fire Dist	140,000	TO	150.54
Cicero, NY 13039	EAST-0926990 NRTH-1413347		Installment Fee			38.31
	DEED BOOK 1672 PG-252					
	FULL MARKET VALUE	140,000				
TOTAL TAX ---						1,277.07**
	DATE #1	01/31/20	DATE #2	03/31/20	DATE #3	05/29/20
	AMT DUE	464.00	AMT DUE	425.69	AMT DUE	425.69
***** 98.14-1-8 *****						
14423	Co Rte 123					BILL360500
98.14-1-8	210 1 Family Res - WTRFNT		County Taxable	497,500		3,669.66
Mckenna Matthew J	Belleville-Hend 223402	362,500	Town Wide	497,500		333.53
Patricia As Trstee	ACRES 1.18	497,500	FD362 Henderson Fire Dist	497,500	TO	534.95
2046 Indian Summer Ln	EAST-0927083 NRTH-1413316		Installment Fee			136.14
Vero Beach, FL 32963	DEED BOOK 1425 PG-311					
	FULL MARKET VALUE	497,500				
TOTAL TAX ---						4,538.14**
	DATE #1	01/31/20	DATE #2	03/31/20	DATE #3	05/29/20
	AMT DUE	1,648.86	AMT DUE	1,512.71	AMT DUE	1,512.71
*****						

STATE OF NEW YORK  
COUNTY - Jefferson  
TOWN - Henderson  
SWIS - 223600

2020 TOWN TAX ROLL  
TAXABLE SECTION OF THE ROLL - 1  
TAX MAP NUMBER SEQUENCE  
UNIFORM PERCENT OF VALUE IS 100.00

PAGE 127  
VALUATION DATE-JUL 01, 2018  
TAXABLE STATUS DATE-MAR 01, 2019

TAX MAP PARCEL NUMBER	PROPERTY LOCATION & CLASS	ASSESSMENT	EXEMPTION CODE	COUNTY	TOWN	TAX AMOUNT
CURRENT OWNERS NAME	SCHOOL DISTRICT	LAND	TAX DESCRIPTION			
CURRENT OWNERS ADDRESS	PARCEL SIZE/GRID COORD	TOTAL	SPECIAL DISTRICTS			
***** 98.14-1-9 *****						
14435 Co Rte 123						BILL360501
98.14-1-9	280 Res Multiple - WTRFNT		County Taxable	621,000		4,580.62
Blount Cynthia A	Belleville-Hend 223402	264,700	Town Wide	621,000		416.32
Blount Leslie S	ACRES 1.04	621,000	FD362 Henderson Fire Dist	621,000	TO	667.75
48 Washington Ave	EAST-0927201 NRTH-1413338		Installment Fee			169.94
West Port, CT 06880	DEED BOOK 1073 PG-00214					
	FULL MARKET VALUE	621,000				
TOTAL TAX ---						5,664.69**
	DATE #1	01/31/20	DATE #2	03/31/20	DATE #3	05/29/20
	AMT DUE	2,058.17	AMT DUE	1,888.23	AMT DUE	1,888.23
***** 98.14-1-11 *****						
14447/453 Co Rte 123						BILL360502
98.14-1-11	210 1 Family Res - WTRFNT		County Taxable	1700,000		12,539.55
Drescher W J Jr	Belleville-Hend 223402	530,300	Town Wide	1700,000		1,139.70
Drescher Lucinda W	ACRES 3.40	1700,000	FD362 Henderson Fire Dist	1700,000	TO	1,827.98
7006 Highfield Rd	EAST-0927420 NRTH-1413428		Installment Fee			465.22
Fayetteville, NY 13066	DEED BOOK 1475 PG-211					
	FULL MARKET VALUE	1700,000				
TOTAL TAX ---						15,507.23**
	DATE #1	01/31/20	DATE #2	03/31/20	DATE #3	05/29/20
	AMT DUE	5,634.31	AMT DUE	5,169.07	AMT DUE	5,169.07
***** 98.14-1-12 *****						
14471 Co Rte 123						BILL360503
98.14-1-12	210 1 Family Res - WTRFNT		VET COM CT 41131	20,000	10,000	
Minchak J Margaret	Belleville-Hend 223402	270,200	County Taxable	510,200		3,763.34
Minchak Raymond J	ACRES 1.20	530,200	Town Wide	520,200		348.75
PO Box 402	EAST-0927634 NRTH-1413536		FD362 Henderson Fire Dist	530,200	TO	570.12
Henderson Harbor, NY 13651	DEED BOOK 1842 PG-264		Installment Fee			140.47
	FULL MARKET VALUE	530,200				
TOTAL TAX ---						4,682.21**
	DATE #1	01/31/20	DATE #2	03/31/20	DATE #3	05/29/20
	AMT DUE	1,701.22	AMT DUE	1,560.73	AMT DUE	1,560.73
***** 98.14-1-13 *****						
14483 Co Rte 123						BILL360504
98.14-1-13	210 1 Family Res - WTRFNT		County Taxable	441,600		3,257.33
Barnes Trustee Kurt D	Belleville-Hend 223402	267,000	Town Wide	441,600		296.05
Barnes Trustee Susan M	ACRES 1.32	441,600	FD362 Henderson Fire Dist	441,600	TO	474.84
302 Pops Hobby Lake Rd	EAST-0927739 NRTH-1413595		Installment Fee			120.85
Brackney, PA 18812	DEED BOOK 2019 PG-17926					
	FULL MARKET VALUE	441,600				
TOTAL TAX ---						4,028.22**
	DATE #1	01/31/20	DATE #2	03/31/20	DATE #3	05/29/20
	AMT DUE	1,463.59	AMT DUE	1,342.74	AMT DUE	1,342.74

STATE OF NEW YORK  
COUNTY - Jefferson  
TOWN - Henderson  
SWIS - 223600

2020 TOWN TAX ROLL  
TAXABLE SECTION OF THE ROLL - 1  
TAX MAP NUMBER SEQUENCE  
UNIFORM PERCENT OF VALUE IS 100.00

PAGE 128  
VALUATION DATE-JUL 01, 2018  
TAXABLE STATUS DATE-MAR 01, 2019

TAX MAP PARCEL NUMBER	PROPERTY LOCATION & CLASS	ASSESSMENT	EXEMPTION CODE	COUNTY	TOWN	TAX AMOUNT
CURRENT OWNERS NAME	SCHOOL DISTRICT	LAND	TAX DESCRIPTION			
CURRENT OWNERS ADDRESS	PARCEL SIZE/GRID COORD	TOTAL	SPECIAL DISTRICTS			
***** 98.14-1-14 *****						
14497	Co Rte 123					BILL360505
98.14-1-14	210 1 Family Res - WTRFNT		County Taxable	763,300		5,630.26
Schafer Randolph K	Belleville-Hend 223402	304,000	Town Wide	763,300		511.72
c/o Norma Jean Kenna	Life Estate Norma Jean Ke	763,300	FD362 Henderson Fire Dist	763,300	TO	820.76
11625 Lake House Ct	ACRES 1.63		Installment Fee			208.88
North Palm Beach, FL 33408	EAST-0927850 NRTH-1413678					
	DEED BOOK 2015 PG-16786					
	FULL MARKET VALUE	763,300				
TOTAL TAX ---						6,962.74**
	DATE #1	01/31/20	DATE #2	03/31/20	DATE #3	05/29/20
	AMT DUE	2,529.80	AMT DUE	2,320.91	AMT DUE	2,320.91
***** 98.14-1-15 *****						
14505	Co Rte 123					BILL360506
98.14-1-15	260 Seasonal res - WTRFNT		County Taxable	354,700		2,616.34
Schafer Randolph K	Belleville-Hend 223402	252,100	Town Wide	354,700		237.79
c/o Norma Jean Kenna	Life Estate Norma Jean Ke	354,700	FD362 Henderson Fire Dist	354,700	TO	381.40
11625 Lake House Ct	ACRES 1.20		Installment Fee			97.07
North Palm Beach, FL 33408	EAST-0927945 NRTH-1413749					
	DEED BOOK 2015 PG-16787					
	FULL MARKET VALUE	354,700				
TOTAL TAX ---						3,235.53**
	DATE #1	01/31/20	DATE #2	03/31/20	DATE #3	05/29/20
	AMT DUE	1,175.58	AMT DUE	1,078.51	AMT DUE	1,078.51
***** 98.14-1-16 *****						
14509/515	Co Rte 123					BILL360507
98.14-1-16	280 Res Multiple - WTRFNT		County Taxable	518,400		3,823.82
Byrnes William	Belleville-Hend 223402	202,800	Town Wide	518,400		347.54
Byrnes Kerri	ACRES 1.00 BANK 810	518,400	FD362 Henderson Fire Dist	518,400	TO	557.43
PO Box 37	EAST-0928027 NRTH-1413747		Installment Fee			141.86
Henderson Harbor, NY 13651	DEED BOOK 2011 PG-1417					
	FULL MARKET VALUE	518,400				
TOTAL TAX ---						4,728.79**
	DATE #1	01/31/20	DATE #2	03/31/20	DATE #3	05/29/20
	AMT DUE	1,718.13	AMT DUE	1,576.26	AMT DUE	1,576.26
***** 98.14-1-17 *****						
14523	Co Rte 123					BILL360508
98.14-1-17	260 Seasonal res - WTRFNT		County Taxable	333,800		2,462.18
Vroman David W	Belleville-Hend 223402	259,500	Town Wide	333,800		223.78
1258 St Hwy 131	ACRES 1.30	333,800	FD362 Henderson Fire Dist	333,800	TO	358.93
Massena, NY 13662	EAST-0928080 NRTH-1413824		Installment Fee			91.35
	DEED BOOK 2007 PG-14802					
	FULL MARKET VALUE	333,800				
TOTAL TAX ---						3,044.89**
	DATE #1	01/31/20	DATE #2	03/31/20	DATE #3	05/29/20
	AMT DUE	1,106.32	AMT DUE	1,014.96	AMT DUE	1,014.96
*****						



STATE OF NEW YORK  
COUNTY - Jefferson  
TOWN - Henderson  
SWIS - 223600

2 0 2 0 T O W N T A X R O L L  
T A X A B L E SECTION OF THE ROLL - 1  
TAX MAP NUMBER SEQUENCE  
UNIFORM PERCENT OF VALUE IS 100.00

PAGE 129  
VALUATION DATE-JUL 01, 2018  
TAXABLE STATUS DATE-MAR 01, 2019

TAX MAP PARCEL NUMBER	PROPERTY LOCATION & CLASS	ASSESSMENT	EXEMPTION CODE	COUNTY	TOWN	TAX AMOUNT
CURRENT OWNERS NAME	SCHOOL DISTRICT	LAND	TAX DESCRIPTION			
CURRENT OWNERS ADDRESS	PARCEL SIZE/GRID COORD	TOTAL	SPECIAL DISTRICTS			
***** 98.14-1-18 *****						
14537	Co Rte 123					BILL360509
98.14-1-18	210 1 Family Res - WTRFNT		County Taxable	466,800		3,443.21
Ashodian Robert	Belleville-Hend 223402	253,400	Town Wide	466,800		312.95
Ashodian Paula	ACRES 1.30	466,800	FD362 Henderson Fire Dist	466,800	TO	501.94
PO Box 544	EAST-0928160 NRTH-1413864		Installment Fee			127.74
Henderson Harbor, NY 13651	DEED BOOK 1520 PG-202					
	FULL MARKET VALUE	466,800				
TOTAL TAX ---						4,258.10**
	DATE #1	01/31/20	DATE #2	03/31/20	DATE #3	05/29/20
	AMT DUE	1,547.12	AMT DUE	1,419.36	AMT DUE	1,419.36
***** 98.14-1-19 *****						
	N of Co Rte 123					BILL360510
98.14-1-19	312 Vac w/imprv - WTRFNT		County Taxable	19,400		143.10
Rice Theodore	Belleville-Hend 223402	16,300	Town Wide	19,400		13.01
Rice Stephen	Rckldg Boathouse D	19,400	FD362 Henderson Fire Dist	19,400	TO	20.86
PO Box 322	Lf Us FS Rice		Installment Fee			5.31
Montpelier, VT 05601	FRNT 17.00 DPTH 40.00					
	EAST-0928885 NRTH-1414452					
	DEED BOOK 2004 PG-2075					
	FULL MARKET VALUE	19,400				
TOTAL TAX ---						176.97**
	DATE #1	01/31/20	DATE #2	03/31/20	DATE #3	05/29/20
	AMT DUE	64.30	AMT DUE	58.99	AMT DUE	58.99
***** 98.14-1-20 *****						
	N of Co Rte 123					BILL360511
98.14-1-20	312 Vac w/imprv - WTRFNT		County Taxable	14,400		106.22
Clark-Virga Janicca L	Belleville-Hend 223402	10,300	Town Wide	14,400		9.65
18233 Co Rte 155	Rckldg Boathouse C	14,400	School Relevy			139.46
Watertown, NY 13601	FRNT 12.00 DPTH 33.00		FD362 Henderson Fire Dist	14,400	TO	15.48
	EAST-0928898 NRTH-1414445		Installment Fee			8.12
	DEED BOOK 2014 PG-13300					
	FULL MARKET VALUE	14,400				
TOTAL TAX ---						270.81**
	DATE #1	01/31/20	DATE #2	03/31/20	DATE #3	05/29/20
	AMT DUE	98.39	AMT DUE	90.27	AMT DUE	90.27
***** 98.14-1-21 *****						
	N of Harbor Rd					BILL360512
98.14-1-21	311 Res vac land - WTRFNT		County Taxable	8,300		61.22
Speach John D	Belleville-Hend 223402	8,300	Town Wide	8,300		5.56
Speach Heather L	Rckldg Boathouse	8,300	FD362 Henderson Fire Dist	8,300	TO	8.92
8160 W Ivy Trl	FRNT 10.00 DPTH 31.00		Installment Fee			2.27
Baldwinsville, NY 13027	EAST-0928966 NRTH-1414429					
	DEED BOOK 1551 PG-211					
	FULL MARKET VALUE	8,300				
TOTAL TAX ---						75.70**
	DATE #1	01/31/20	DATE #2	03/31/20	DATE #3	05/29/20
	AMT DUE	27.51	AMT DUE	25.23	AMT DUE	25.23

\*\*\*\*\*

STATE OF NEW YORK  
COUNTY - Jefferson  
TOWN - Henderson  
SWIS - 223600

2020 TOWN TAX ROLL  
TAXABLE SECTION OF THE ROLL - 1  
TAX MAP NUMBER SEQUENCE  
UNIFORM PERCENT OF VALUE IS 100.00

PAGE 130  
VALUATION DATE-JUL 01, 2018  
TAXABLE STATUS DATE-MAR 01, 2019

TAX MAP PARCEL NUMBER	PROPERTY LOCATION & CLASS	ASSESSMENT	EXEMPTION CODE	COUNTY	TOWN	TAX AMOUNT
CURRENT OWNERS NAME	SCHOOL DISTRICT	LAND	TAX DESCRIPTION			
CURRENT OWNERS ADDRESS	PARCEL SIZE/GRID COORD	TOTAL	SPECIAL DISTRICTS			
***** 98.14-1-22 *****						
14635	Rockledges Sub 1					BILL360513
98.14-1-22	260 Seasonal res		County Taxable	232,100		1,712.02
Speach John D	Belleville-Hend 223402	73,900	Town Wide	232,100		155.60
Speach Heather L	Rockledge 7 8	232,100	FD362 Henderson Fire Dist	232,100	TO	249.57
8160 W Ivy Trl	ACRES 0.45		Installment Fee			63.52
Baldwinsville, NY 13027	EAST-0929046 NRTH-1414342					
	DEED BOOK 1551 PG-211					
	FULL MARKET VALUE	232,100				
TOTAL TAX ---						2,117.19**
	DATE #1	01/31/20	DATE #2	03/31/20	DATE #3	05/29/20
	AMT DUE	769.25	AMT DUE	705.73	AMT DUE	705.73
***** 98.14-1-24.21 *****						
98.14-1-24.21	N of Co Rte 123					BILL360514
Bonisteel William J	312 Vac w/imprv - WTRFNT		County Taxable	120,200		886.62
1515 E Tufts Ave	Belleville-Hend 223402	61,500	Town Wide	120,200		80.58
Cherry Hills Village, CO 80113	Rockledges	120,200	FD362 Henderson Fire Dist	120,200	TO	129.25
	ACRES 0.04		Installment Fee			32.89
	EAST-0928845 NRTH-1414459					
	DEED BOOK 2012 PG-17665					
	FULL MARKET VALUE	120,200				
TOTAL TAX ---						1,096.45**
	DATE #1	01/31/20	DATE #2	03/31/20	DATE #3	05/29/20
	AMT DUE	398.38	AMT DUE	365.48	AMT DUE	365.48
***** 98.14-1-24.221 *****						
14575	Co Rte 123					BILL360515
98.14-1-24.221	210 1 Family Res		County Taxable	319,000		2,353.01
Ditch David P	Belleville-Hend 223402	72,100	Town Wide	319,000		213.86
Ditch Cheryl R	Rockledges 13-14	319,000	FD362 Henderson Fire Dist	319,000	TO	343.02
PO Box 73	FRNT 165.00 DPTH 283.00		Installment Fee			87.30
Henderson Harbor, NY 13651	EAST-0929029 NRTH-1414000					
	DEED BOOK 1556 PG-189					
	FULL MARKET VALUE	319,000				
TOTAL TAX ---						2,909.89**
	DATE #1	01/31/20	DATE #2	03/31/20	DATE #3	05/29/20
	AMT DUE	1,057.27	AMT DUE	969.96	AMT DUE	969.96
***** 98.14-1-24.222 *****						
98.14-1-24.222	Co Rte 123					BILL360516
Ditch David P	311 Res vac land		County Taxable	10,500		77.45
Ditch Cheryl R	Belleville-Hend 223402	10,500	Town Wide	10,500		7.04
PO Box 73	Rockledge 10-12	10,500	FD362 Henderson Fire Dist	10,500	TO	11.29
Henderson Harbor, NY 13651	ACRES 1.70		Installment Fee			2.87
	EAST-0929183 NRTH-1414125					
	FULL MARKET VALUE	10,500				
TOTAL TAX ---						95.78**
	DATE #1	01/31/20	DATE #2	03/31/20	DATE #3	05/29/20
	AMT DUE	34.81	AMT DUE	31.92	AMT DUE	31.92

STATE OF NEW YORK  
COUNTY - Jefferson  
TOWN - Henderson  
SWIS - 223600

2 0 2 0 T O W N T A X R O L L  
T A X A B L E SECTION OF THE ROLL - 1  
TAX MAP NUMBER SEQUENCE  
UNIFORM PERCENT OF VALUE IS 100.00

PAGE 131  
VALUATION DATE-JUL 01, 2018  
TAXABLE STATUS DATE-MAR 01, 2019

TAX MAP PARCEL NUMBER	PROPERTY LOCATION & CLASS	ASSESSMENT	EXEMPTION CODE	COUNTY	TOWN	TAX AMOUNT
CURRENT OWNERS NAME	SCHOOL DISTRICT	LAND	TAX DESCRIPTION			
CURRENT OWNERS ADDRESS	PARCEL SIZE/GRID COORD	TOTAL	SPECIAL DISTRICTS			
***** 98.14-1-24.23 *****						
98.14-1-24.23	N of Co Rte 123					BILL360517
Ditch David P	312 Vac w/imprv - WTRFNT		County Taxable	18,700		137.94
Ditch Cheryl R	Belleville-Hend 223402	16,300	Town Wide	18,700		12.54
PO Box 73	Rockledges Boathouse E	18,700	FD362 Henderson Fire Dist	18,700	TO	20.11
Henderson Harbor, NY 13651	FRNT 17.00 DPTH 40.00		Installment Fee			5.12
	EAST-0928873 NRTH-1414461					
	DEED BOOK 1556 PG-189					
	FULL MARKET VALUE	18,700				
			TOTAL TAX ---			170.59**
			DATE #1 01/31/20	DATE #2 03/31/20	DATE #3 05/29/20	
			AMT DUE 61.99	AMT DUE 56.86	AMT DUE 56.86	
***** 98.14-1-24.24 *****						
98.14-1-24.24	N of Co Rte 123					BILL360518
Ditch David P	311 Res vac land - WTRFNT		County Taxable	8,300		61.22
Ditch Cheryl R	Belleville-Hend 223402	8,300	Town Wide	8,300		5.56
PO Box 73	Rockledge Boathouse B	8,300	FD362 Henderson Fire Dist	8,300	TO	8.92
Henderson Harbor, NY 13651	FRNT 10.00 DPTH 31.00		Installment Fee			2.27
	EAST-0928954 NRTH-1414428					
	DEED BOOK 1556 PG-189					
	FULL MARKET VALUE	8,300				
			TOTAL TAX ---			75.70**
			DATE #1 01/31/20	DATE #2 03/31/20	DATE #3 05/29/20	
			AMT DUE 27.51	AMT DUE 25.23	AMT DUE 25.23	
***** 98.14-1-24.3 *****						
98.14-1-24.3	Co Rte 123					BILL360519
Bonisteel William J	311 Res vac land - WTRFNT		County Taxable	55,500		409.38
Rice Theodore	Belleville-Hend 223402	55,500	Town Wide	55,500		37.21
c/o Penelope Rice Nolte	Common Area	55,500	FD362 Henderson Fire Dist	55,500	TO	59.68
215 Barre St A-102	ACRES 0.80		Installment Fee			15.19
Montpelier, VT 05601	EAST-0929084 NRTH-1414271					
	DEED BOOK 2016 PG-1125					
	FULL MARKET VALUE	55,500				
			TOTAL TAX ---			506.27**
			DATE #1 01/31/20	DATE #2 03/31/20	DATE #3 05/29/20	
			AMT DUE 183.96	AMT DUE 168.75	AMT DUE 168.75	
***** 98.14-1-25 *****						
98.14-1-25	14651 Rockledges Sub 1					BILL360520
RJHR LLC	260 Seasonal res - WTRFNT		County Taxable	335,700		2,476.19
145 Broad Ave	Belleville-Hend 223402	230,300	Town Wide	335,700		225.06
Binghamton, NY 13904	Rockledge 5 & 6	335,700	FD362 Henderson Fire Dist	335,700	TO	360.97
	FRNT 94.00 DPTH 167.00		Installment Fee			91.87
	EAST-0929138 NRTH-1414400					
	DEED BOOK 2003 PG-19864					
	FULL MARKET VALUE	335,700				
			TOTAL TAX ---			3,062.22**
			DATE #1 01/31/20	DATE #2 03/31/20	DATE #3 05/29/20	
			AMT DUE 1,112.61	AMT DUE 1,020.74	AMT DUE 1,020.74	

STATE OF NEW YORK  
COUNTY - Jefferson  
TOWN - Henderson  
SWIS - 223600

2020 TOWN TAX ROLL  
TAXABLE SECTION OF THE ROLL - 1  
TAX MAP NUMBER SEQUENCE  
UNIFORM PERCENT OF VALUE IS 100.00

PAGE 132  
VALUATION DATE-JUL 01, 2018  
TAXABLE STATUS DATE-MAR 01, 2019

TAX MAP PARCEL NUMBER	PROPERTY LOCATION & CLASS	ASSESSMENT	EXEMPTION CODE	COUNTY	TOWN	TAX AMOUNT
CURRENT OWNERS NAME	SCHOOL DISTRICT	LAND	TAX DESCRIPTION			
CURRENT OWNERS ADDRESS	PARCEL SIZE/GRID COORD	TOTAL	SPECIAL DISTRICTS			
***** 98.14-1-26 *****						
14659	Rockledges Sub 1					BILL360521
98.14-1-26	260 Seasonal res - WTRFNT		County Taxable	259,000		1,910.44
Rice Martha	Belleville-Hend 223402	183,300	Town Wide	259,000		173.64
Madison Sara	Rockledge 4	259,000	FD362 Henderson Fire Dist	259,000	TO	278.50
c/o James Rice	FRNT 60.00 DPTH 165.00		Installment Fee			70.88
179 Daugherty Rd	EAST-0929202 NRTH-1414430					
Endicott, NY 13760	FULL MARKET VALUE	259,000				
TOTAL TAX ---						2,362.58**
	DATE #1	01/31/20	DATE #2	03/31/20	DATE #3	05/29/20
	AMT DUE	858.42	AMT DUE	787.52	AMT DUE	787.52
***** 98.14-1-27 *****						
14665	Rockledges Sub 1					BILL360522
98.14-1-27	260 Seasonal res - WTRFNT		County Taxable	245,900		1,813.81
Rice Theodore	Belleville-Hend 223402	177,600	Town Wide	245,900		164.85
Rice Stephen	Rockledge 3	245,900	FD362 Henderson Fire Dist	245,900	TO	264.41
PO Box 322	Lf Us FS Rice		Installment Fee			67.29
Montpelier, VT 05601	FRNT 55.00 DPTH 175.00					
	EAST-0929255 NRTH-1414456					
	DEED BOOK 2004 PG-2075					
	FULL MARKET VALUE	245,900				
TOTAL TAX ---						2,243.07**
	DATE #1	01/31/20	DATE #2	03/31/20	DATE #3	05/29/20
	AMT DUE	814.98	AMT DUE	747.69	AMT DUE	747.69
***** 98.14-1-28 *****						
14677	Rockledges Sub 1					BILL360523
98.14-1-28	210 1 Family Res - WTRFNT		County Taxable	588,800		4,343.11
Bonisteel William J	Belleville-Hend 223402	292,500	Town Wide	588,800		394.74
1515 E Tufts Ave	Rockledge 1 & 2	588,800	FD362 Henderson Fire Dist	588,800	TO	633.13
Cherry Hills Village, CO 80113	ACRES 0.56		Installment Fee			161.13
	EAST-0929333 NRTH-1414504					
	DEED BOOK 2012 PG-17665					
	FULL MARKET VALUE	588,800				
TOTAL TAX ---						5,370.98**
	DATE #1	01/31/20	DATE #2	03/31/20	DATE #3	05/29/20
	AMT DUE	1,951.47	AMT DUE	1,790.32	AMT DUE	1,790.32
***** 98.14-1-29.1 *****						
	Rockledges Sub 1					BILL360524
98.14-1-29.1	312 Vac w/imprv		County Taxable	38,700		285.46
Bonisteel William J	Belleville-Hend 223402	21,400	Town Wide	38,700		25.94
1515 E Tufts Ave	Rockledge 9	38,700	FD362 Henderson Fire Dist	38,700	TO	41.61
Cherry Hills Village, CO 80113	ACRES 0.30		Installment Fee			10.59
	EAST-0929325 NRTH-1414286					
	DEED BOOK 2012 PG-17665					
	FULL MARKET VALUE	38,700				
TOTAL TAX ---						353.01**
	DATE #1	01/31/20	DATE #2	03/31/20	DATE #3	05/29/20
	AMT DUE	128.26	AMT DUE	117.67	AMT DUE	117.67

\*\*\*\*\*

STATE OF NEW YORK  
COUNTY - Jefferson  
TOWN - Henderson  
SWIS - 223600

2020 TOWN TAX ROLL  
TAXABLE SECTION OF THE ROLL - 1  
TAX MAP NUMBER SEQUENCE  
UNIFORM PERCENT OF VALUE IS 100.00

PAGE 133  
VALUATION DATE-JUL 01, 2018  
TAXABLE STATUS DATE-MAR 01, 2019

TAX MAP PARCEL NUMBER	PROPERTY LOCATION & CLASS	ASSESSMENT	EXEMPTION CODE	COUNTY	TOWN	TAX AMOUNT
CURRENT OWNERS NAME	SCHOOL DISTRICT	LAND	TAX DESCRIPTION			
CURRENT OWNERS ADDRESS	PARCEL SIZE/GRID COORD	TOTAL	SPECIAL DISTRICTS			
***** 98.14-1-29.2 *****						
98.14-1-29.2	Co Rte 123					BILL360525
Bonisteel William J	311 Res vac land		County Taxable	4,000		29.50
1515 E Tufts Ave	Belleville-Hend 223402	4,000	Town Wide	4,000		2.68
Cherry Hills Village, CO 80113	Garage Lots 9-18	4,000	FD362 Henderson Fire Dist	4,000	TO	4.30
	ACRES 0.10		Installment Fee			1.09
	EAST-0929329 NRTH-1414061					
	DEED BOOK 2012 PG-17665					
	FULL MARKET VALUE	4,000				
TOTAL TAX ---						36.48**
	DATE #1	01/31/20	DATE #2	03/31/20	DATE #3	05/29/20
	AMT DUE	13.25	AMT DUE	12.16	AMT DUE	12.16
***** 98.14-1-31 *****						
98.14-1-31	N of Co Rte 123					BILL360526
Rice Martha	314 Rural vac<10		County Taxable	6,800		50.16
Madison Sara	Belleville-Hend 223402	6,800	Town Wide	6,800		4.56
c/o James Rice	Rckldg Garage 3 4	6,800	FD362 Henderson Fire Dist	6,800	TO	7.31
179 Daugherty Rd	FRNT 24.00 DPTH 78.00		Installment Fee			1.86
Endicott, NY 13760	EAST-0929325 NRTH-1414172					
	FULL MARKET VALUE	6,800				
TOTAL TAX ---						62.03**
	DATE #1	01/31/20	DATE #2	03/31/20	DATE #3	05/29/20
	AMT DUE	22.55	AMT DUE	20.67	AMT DUE	20.67
***** 98.14-1-32 *****						
98.14-1-32	N of Co Rte 123					BILL360527
Speach John D	312 Vac w/imprv		County Taxable	15,800		116.54
Speach Heather L	Belleville-Hend 223402	6,600	Town Wide	15,800		10.59
8160 W Ivy Trl	Rckldg Garage 5 6	15,800	FD362 Henderson Fire Dist	15,800	TO	16.99
Baldwinsville, NY 13027	FRNT 24.00 DPTH 71.00		Installment Fee			4.32
	EAST-0929326 NRTH-1414150					
	DEED BOOK 1551 PG-211					
	FULL MARKET VALUE	15,800				
TOTAL TAX ---						144.12**
	DATE #1	01/31/20	DATE #2	03/31/20	DATE #3	05/29/20
	AMT DUE	52.36	AMT DUE	48.04	AMT DUE	48.04
***** 98.14-1-33.1 *****						
98.14-1-33.1	Rockledges Sub 1					BILL360528
Rice Theodore	314 Rural vac<10		County Taxable	1,600		11.80
Rice Stephen	Belleville-Hend 223402	1,600	Town Wide	1,600		1.07
PO Box 322	Rockledge Garage #8	1,600	FD362 Henderson Fire Dist	1,600	TO	1.72
Montpelier, VT 05601	Lf Us FS Rice		Installment Fee			.44
	FRNT 12.00 DPTH 63.00					
	EAST-0929326 NRTH-1414119					
	DEED BOOK 2004 PG-2075					
	FULL MARKET VALUE	1,600				
TOTAL TAX ---						14.59**
	DATE #1	01/31/20	DATE #2	03/31/20	DATE #3	05/29/20
	AMT DUE	5.31	AMT DUE	4.86	AMT DUE	4.86

STATE OF NEW YORK  
COUNTY - Jefferson  
TOWN - Henderson  
SWIS - 223600

2020 TOWN TAX ROLL  
TAXABLE SECTION OF THE ROLL - 1  
TAX MAP NUMBER SEQUENCE  
UNIFORM PERCENT OF VALUE IS 100.00

PAGE 134  
VALUATION DATE-JUL 01, 2018  
TAXABLE STATUS DATE-MAR 01, 2019

TAX MAP PARCEL NUMBER	PROPERTY LOCATION & CLASS	ASSESSMENT	EXEMPTION CODE	COUNTY	TOWN	TAX AMOUNT
CURRENT OWNERS NAME	SCHOOL DISTRICT	LAND	TAX DESCRIPTION			
CURRENT OWNERS ADDRESS	PARCEL SIZE/GRID COORD	TOTAL	SPECIAL DISTRICTS			
***** 98.14-1-33.2 *****						
98.14-1-33.2	N of Co Rte 123					BILL360529
Rice Martha	314 Rural vac<10		County Taxable	1,600		11.80
Madison Sara	Belleville-Hend 223402	1,600	Town Wide	1,600		1.07
c/o James Rice	Rockledge Garage #7	1,600	FD362 Henderson Fire Dist	1,600	TO	1.72
179 Daugherty Rd	FRNT 12.00 DPTH 63.00		Installment Fee			.44
Endicott, NY 13760	EAST-0929326 NRTH-1414132					
	DEED BOOK 929 PG-00294					
	FULL MARKET VALUE	1,600				
TOTAL TAX ---						14.59**
	DATE #1	01/31/20	DATE #2	03/31/20	DATE #3	05/29/20
	AMT DUE	5.31	AMT DUE	4.86	AMT DUE	4.86
***** 98.14-1-34 *****						
98.14-1-34	14623 Co Rte 123					BILL360530
Ferguson Trustee Harold L	210 1 Family Res - WTRFNT		County Taxable	434,800		3,207.17
Ferguson Trustee Marsha K	Belleville-Hend 223402	265,600	Town Wide	434,800		291.49
PO Box 87	ACRES 3.17	434,800	FD362 Henderson Fire Dist	434,800	TO	467.53
Henderson Harbor, NY 13651	EAST-0929486 NRTH-1414298		Installment Fee			118.99
	DEED BOOK 2015 PG-19526					
	FULL MARKET VALUE	434,800				
TOTAL TAX ---						3,966.19**
	DATE #1	01/31/20	DATE #2	03/31/20	DATE #3	05/29/20
	AMT DUE	1,441.06	AMT DUE	1,322.06	AMT DUE	1,322.06
***** 98.14-1-35 *****						
98.14-1-35	14635 Co Rte 123					BILL360531
OMara Karen	210 1 Family Res - WTRFNT		County Taxable	528,500		3,898.32
PO Box 459	Belleville-Hend 223402	274,600	Town Wide	528,500		354.31
Henderson Harbor, NY 13651	Rockledge 2	528,500	FD362 Henderson Fire Dist	528,500	TO	568.29
	ACRES 3.29		Installment Fee			144.63
	EAST-0929743 NRTH-1414419					
	DEED BOOK 2015 PG-19527					
	FULL MARKET VALUE	528,500				
TOTAL TAX ---						4,820.92**
	DATE #1	01/31/20	DATE #2	03/31/20	DATE #3	05/29/20
	AMT DUE	1,751.61	AMT DUE	1,606.97	AMT DUE	1,606.97
***** 98.14-1-37.1 *****						
98.14-1-37.1	Windward Ln					BILL360532
Cardillo David	311 Res vac land - WTRFNT		County Taxable	163,000		1,202.32
Cardillo Tracie W	Belleville-Hend 223402	163,000	Town Wide	163,000		109.28
7417 Bay Chapel Cir	Rockledge 3	163,000	FD362 Henderson Fire Dist	163,000	TO	175.27
Liverpool, NY 13088	ACRES 1.22		Installment Fee			44.61
	EAST-0929833 NRTH-1414577					
	DEED BOOK 2009 PG-17334					
	FULL MARKET VALUE	163,000				
TOTAL TAX ---						1,486.87**
	DATE #1	01/31/20	DATE #2	03/31/20	DATE #3	05/29/20
	AMT DUE	540.24	AMT DUE	495.62	AMT DUE	495.62

STATE OF NEW YORK  
COUNTY - Jefferson  
TOWN - Henderson  
SWIS - 223600

2020 TOWN TAX ROLL  
TAXABLE SECTION OF THE ROLL - 1  
TAX MAP NUMBER SEQUENCE  
UNIFORM PERCENT OF VALUE IS 100.00

PAGE 135  
VALUATION DATE-JUL 01, 2018  
TAXABLE STATUS DATE-MAR 01, 2019

TAX MAP PARCEL NUMBER	PROPERTY LOCATION & CLASS	ASSESSMENT	EXEMPTION CODE	COUNTY	TOWN	TAX AMOUNT
CURRENT OWNERS NAME	SCHOOL DISTRICT	LAND	TAX DESCRIPTION			
CURRENT OWNERS ADDRESS	PARCEL SIZE/GRID COORD	TOTAL	SPECIAL DISTRICTS			
***** 98.14-1-37.2 *****						
14739	Windward Ln					BILL360533
98.14-1-37.2	210 1 Family Res		County Taxable	609,400		4,495.06
King James R	Belleville-Hend 223402	379,300	Town Wide	609,400		408.55
King Kristin E	Rockledge 4 & 5	609,400	FD362 Henderson Fire Dist	609,400	TO	655.28
4910 Red Pine Rd	ACRES 1.99		Installment Fee			166.77
Manlius, NY 13104	EAST-0929886 NRTH-1414716					
	DEED BOOK 2010 PG-828					
	FULL MARKET VALUE	609,400				
TOTAL TAX ---						5,558.89**
	DATE #1	01/31/20	DATE #2	03/31/20	DATE #3	05/29/20
	AMT DUE	2,019.74	AMT DUE	1,852.96	AMT DUE	1,852.96
***** 98.14-1-38 *****						
14761	Windward Ln					BILL360534
98.14-1-38	210 1 Family Res - WTRFNT		County Taxable	560,000		4,130.67
Fontaine Amy M	Belleville-Hend 223402	251,300	Town Wide	560,000		375.43
1777 Church Rd	Rockledge 2 & 6	560,000	FD362 Henderson Fire Dist	560,000	TO	602.16
Darien Center, NY 14040	N Of Co Rte 125		Installment Fee			153.25
	FRNT 100.00 DPTH 340.00					
	EAST-0929936 NRTH-1414867					
	DEED BOOK 1809 PG-164					
	FULL MARKET VALUE	560,000				
TOTAL TAX ---						5,108.26**
	DATE #1	01/31/20	DATE #2	03/31/20	DATE #3	05/29/20
	AMT DUE	1,856.01	AMT DUE	1,702.75	AMT DUE	1,702.75
***** 98.14-1-39 *****						
14779	Windward Ln					BILL360535
98.14-1-39	260 Seasonal res - WTRFNT		County Taxable	486,700		3,590.00
Sears Winifred C	Belleville-Hend 223402	250,800	Town Wide	486,700		326.29
1506 N George St	Rockledge 2 & 7	486,700	FD362 Henderson Fire Dist	486,700	TO	523.34
Rome, NY 13440	FRNT 100.00 DPTH 285.00		Installment Fee			133.19
	EAST-0929970 NRTH-1414968					
	FULL MARKET VALUE	486,700				
TOTAL TAX ---						4,439.63**
	DATE #1	01/31/20	DATE #2	03/31/20	DATE #3	05/29/20
	AMT DUE	1,613.08	AMT DUE	1,479.87	AMT DUE	1,479.87
***** 98.14-1-40 *****						
14793	Windward Ln					BILL360536
98.14-1-40	210 1 Family Res - WTRFNT		County Taxable	439,000		3,238.15
Brown Dennis A	Belleville-Hend 223402	250,300	Town Wide	439,000		294.31
Brown Jacqueline R	Rockledge # 8	439,000	FD362 Henderson Fire Dist	439,000	TO	472.05
13 Thornwood Ln	FRNT 100.00 DPTH 230.00		Installment Fee			120.14
Fayetteville, NY 13066	EAST-0930003 NRTH-1415071					
	DEED BOOK 2003 PG-19327					
	FULL MARKET VALUE	439,000				
TOTAL TAX ---						4,004.51**
	DATE #1	01/31/20	DATE #2	03/31/20	DATE #3	05/29/20
	AMT DUE	1,454.99	AMT DUE	1,334.83	AMT DUE	1,334.83
*****						

STATE OF NEW YORK  
COUNTY - Jefferson  
TOWN - Henderson  
SWIS - 223600

2020 TOWN TAX ROLL  
TAXABLE SECTION OF THE ROLL - 1  
TAX MAP NUMBER SEQUENCE  
UNIFORM PERCENT OF VALUE IS 100.00

PAGE 136  
VALUATION DATE-JUL 01, 2018  
TAXABLE STATUS DATE-MAR 01, 2019

TAX MAP PARCEL NUMBER	PROPERTY LOCATION & CLASS	ASSESSMENT	EXEMPTION CODE	COUNTY	TOWN	TAX AMOUNT
CURRENT OWNERS NAME	SCHOOL DISTRICT	LAND	TAX DESCRIPTION			
CURRENT OWNERS ADDRESS	PARCEL SIZE/GRID COORD	TOTAL	SPECIAL DISTRICTS			
***** 98.14-1-41 *****						
14801	Windward Ln					BILL360537
98.14-1-41	210 1 Family Res - WTRFNT		County Taxable	98.14	1-41	3,480.83
Rogers Ronald J	Belleville-Hend 223402	250,000	Town Wide			316.37
Rogers Brenda J	Rockledge 2 & 9	471,900	FD362 Henderson Fire Dist			507.43
432 Brotzman Rd	FRNT 100.00 DPTH 202.00		Installment Fee			129.14
Binghamton, NY 13901	BANK 810					
	EAST-0930026 NRTH-1415177					
	DEED BOOK 2016 PG-4849					
	FULL MARKET VALUE	471,900				
TOTAL TAX ---						4,304.63**
	DATE #1	01/31/20	DATE #2	03/31/20	DATE #3	05/29/20
	AMT DUE	1,564.03	AMT DUE	1,434.87	AMT DUE	1,434.87
***** 98.14-1-42.1 *****						
14837	Windward Ln					BILL360538
98.14-1-42.1	210 1 Family Res - WTRFNT		County Taxable	98.14	1-42.1	4,298.85
Renzi Leslie D	Belleville-Hend 223402	389,000	Town Wide			390.71
14837 Windward Ln	ACRES 1.78 BANK 750	582,800	FD362 Henderson Fire Dist			626.67
Henderson, NY 13650	EAST-0930083 NRTH-1415335		Installment Fee			159.49
	DEED BOOK 2018 PG-15229					
	FULL MARKET VALUE	582,800				
TOTAL TAX ---						5,316.23**
	DATE #1	01/31/20	DATE #2	03/31/20	DATE #3	05/29/20
	AMT DUE	1,931.58	AMT DUE	1,772.07	AMT DUE	1,772.07
***** 98.14-1-43 *****						
10391	Bayshore Dr					BILL360539
98.14-1-43	260 Seasonal res - WTRFNT		County Taxable	98.14	1-43	2,749.11
Comerford John C Jr	Belleville-Hend 223402	163,600	Town Wide			249.86
228 W 3rd St	Comerford JC Sr & GK-Lf U	372,700	FD362 Henderson Fire Dist			400.76
Oswego, NY 13126	FRNT 114.00 DPTH 151.00		Installment Fee			101.99
	EAST-0930680 NRTH-1415855					
	DEED BOOK 2007 PG-1448					
	FULL MARKET VALUE	372,700				
TOTAL TAX ---						3,399.73**
	DATE #1	01/31/20	DATE #2	03/31/20	DATE #3	05/29/20
	AMT DUE	1,235.24	AMT DUE	1,133.24	AMT DUE	1,133.24
***** 98.14-1-44 *****						
10401	Bayshore Dr					BILL360540
98.14-1-44	260 Seasonal res - WTRFNT		County Taxable	98.14	1-44	1,335.09
Olley Edward G Jr	Belleville-Hend 223402	111,300	Town Wide			121.34
Goodnough Lorraine	Marquette Farm Sub	181,000	FD362 Henderson Fire Dist			194.63
1220 Ives St	FRNT 51.00 DPTH 170.00		Installment Fee			49.53
Watertown, NY 13601	BANK 750					
	EAST-0930756 NRTH-1415881					
	DEED BOOK 2015 PG-12111					
	FULL MARKET VALUE	181,000				
TOTAL TAX ---						1,651.06**
	DATE #1	01/31/20	DATE #2	03/31/20	DATE #3	05/29/20
	AMT DUE	599.89	AMT DUE	550.35	AMT DUE	550.35
*****						



STATE OF NEW YORK  
COUNTY - Jefferson  
TOWN - Henderson  
SWIS - 223600

2020 TOWN TAX ROLL  
TAXABLE SECTION OF THE ROLL - 1  
TAX MAP NUMBER SEQUENCE  
UNIFORM PERCENT OF VALUE IS 100.00

PAGE 137  
VALUATION DATE-JUL 01, 2018  
TAXABLE STATUS DATE-MAR 01, 2019

TAX MAP PARCEL NUMBER	PROPERTY LOCATION & CLASS	ASSESSMENT	EXEMPTION CODE	COUNTY	TOWN	TAX AMOUNT
CURRENT OWNERS NAME	SCHOOL DISTRICT	LAND	TAX DESCRIPTION			
CURRENT OWNERS ADDRESS	PARCEL SIZE/GRID COORD	TOTAL	SPECIAL DISTRICTS			
***** 98.14-1-45 *****						
10411 Bayshore Dr						BILL360541
98.14-1-45	210 1 Family Res - WTRFNT		County Taxable	232,100		1,712.02
Radmanovic Daniel D	Belleville-Hend 223402	123,800	Town Wide	232,100		155.60
Radmanovic Sarah C	Marquette Subd Lots 21 &	232,100	FD362 Henderson Fire Dist	232,100	TO	249.57
33 Pheasant Ridge Rd	FRNT 61.00 DPTH 175.00		Installment Fee			63.52
Redding, CT 06896	BANK 750					
	EAST-0930810 NRTH-1415897					
	DEED BOOK 2018 PG-13454					
	FULL MARKET VALUE	232,100				
TOTAL TAX ---						2,117.19**
	DATE #1	01/31/20	DATE #2	03/31/20	DATE #3	05/29/20
	AMT DUE	769.25	AMT DUE	705.73	AMT DUE	705.73
***** 98.14-1-46 *****						
10415 Bayshore Dr						BILL360542
98.14-1-46	260 Seasonal res - WTRFNT		County Taxable	172,900		1,275.35
MacFarland James R	Belleville-Hend 223402	107,600	Town Wide	172,900		115.91
MacFarland Ellen C	FRNT 51.00 DPTH 154.00	172,900	FD362 Henderson Fire Dist	172,900	TO	185.92
21582 Co Rte 16	EAST-0930864 NRTH-1415912		Installment Fee			47.32
Watertown, NY 13601	DEED BOOK 2018 PG-7780					
	FULL MARKET VALUE	172,900				
TOTAL TAX ---						1,577.18**
	DATE #1	01/31/20	DATE #2	03/31/20	DATE #3	05/29/20
	AMT DUE	573.06	AMT DUE	525.72	AMT DUE	525.72
***** 98.14-1-47 *****						
10429 Bayshore Dr						BILL360543
98.14-1-47	260 Seasonal res - WTRFNT		County Taxable	190,300		1,403.69
Richards Revocable Trust Georg	Belleville-Hend 223402	105,300	Town Wide	190,300		127.58
Richard Revocable Trust Melva	FRNT 50.00 DPTH 150.00	190,300	School Relevy			1,843.05
c/o Robert Shearer	EAST-0930913 NRTH-1415925		FD362 Henderson Fire Dist	190,300	TO	204.63
2720 Poplar Hill Rd	FULL MARKET VALUE	190,300	Installment Fee			107.37
Lima, NY 14485						
TOTAL TAX ---						3,578.95**
	DATE #1	01/31/20	DATE #2	03/31/20	DATE #3	05/29/20
	AMT DUE	1,300.36	AMT DUE	1,192.98	AMT DUE	1,192.98
***** 98.14-1-48 *****						
10435 Bayshore Dr						BILL360544
98.14-1-48	210 1 Family Res - WTRFNT		County Taxable	383,400		2,828.04
Elliott William J	Belleville-Hend 223402	104,800	Town Wide	383,400		257.04
Elliott Deborah J	Marquette 18 18A	383,400	School Relevy			3,713.23
11130 Wright St	FRNT 50.00 DPTH 148.00		FD362 Henderson Fire Dist	383,400	TO	412.26
Adams, NY 13605	EAST-0930960 NRTH-1415942		Installment Fee			216.32
	DEED BOOK 2004 PG-9047					
	FULL MARKET VALUE	383,400				
TOTAL TAX ---						7,210.57**
	DATE #1	01/31/20	DATE #2	03/31/20	DATE #3	05/29/20
	AMT DUE	2,619.85	AMT DUE	2,403.52	AMT DUE	2,403.52
*****						

STATE OF NEW YORK  
COUNTY - Jefferson  
TOWN - Henderson  
SWIS - 223600

2020 TOWN TAX ROLL  
TAXABLE SECTION OF THE ROLL - 1  
TAX MAP NUMBER SEQUENCE  
UNIFORM PERCENT OF VALUE IS 100.00

PAGE 138  
VALUATION DATE-JUL 01, 2018  
TAXABLE STATUS DATE-MAR 01, 2019

TAX MAP PARCEL NUMBER	PROPERTY LOCATION & CLASS	ASSESSMENT	EXEMPTION CODE	COUNTY	TOWN	TAX AMOUNT
CURRENT OWNERS NAME	SCHOOL DISTRICT	LAND	TAX DESCRIPTION			
CURRENT OWNERS ADDRESS	PARCEL SIZE/GRID COORD	TOTAL	SPECIAL DISTRICTS			
***** 98.14-1-49 *****						
10447	Bayshore Dr	50	PCT OF VALUE USED FOR EXEMPTION PURPOSES			BILL360545
98.14-1-49	280 Res Multiple - WTRFNT		VET COM CT 41131	20,000	10,000	
McCrea David A	Belleville-Hend 223402	178,800	County Taxable	385,500		2,843.53
PO Box 93	Marquette 15 16 17	405,500	Town Wide	395,500		265.15
Henderson Harbor, NY 13651	FRNT 150.00 DPTH 127.00		FD362 Henderson Fire Dist	405,500	TO	436.03
	EAST-0931054 NRTH-1415966		Installment Fee			106.34
	DEED BOOK 1854 PG-93					
	FULL MARKET VALUE	405,500				
TOTAL TAX ---						3,544.71**
	DATE #1	01/31/20	DATE #2	03/31/20	DATE #3	05/29/20
	AMT DUE	1,287.91	AMT DUE	1,181.57	AMT DUE	1,181.57
***** 98.14-1-50 *****						
10479	Bayshore Dr					BILL360546
98.14-1-50	210 1 Family Res - WTRFNT		County Taxable	527,500		3,890.95
Yonkovig Michael D	Belleville-Hend 223402	114,200	Town Wide	527,500		353.64
PO Box 7	Marquette 13 & 14	527,500	FD362 Henderson Fire Dist	527,500	TO	567.21
Henderson Harbor, NY 13651	FRNT 81.00 DPTH 110.00		Installment Fee			144.35
	EAST-0931179 NRTH-1415996					
	DEED BOOK 1725 PG-135					
	FULL MARKET VALUE	527,500				
TOTAL TAX ---						4,811.80**
	DATE #1	01/31/20	DATE #2	03/31/20	DATE #3	05/29/20
	AMT DUE	1,748.29	AMT DUE	1,603.93	AMT DUE	1,603.93
***** 98.14-1-51 *****						
10491	Bayshore Dr					BILL360547
98.14-1-51	260 Seasonal res - WTRFNT		County Taxable	232,600		1,715.70
Chase David L	Belleville-Hend 223402	131,500	Town Wide	232,600		155.94
Chase Lorraine L	Marquette 11 & 12	232,600	FD362 Henderson Fire Dist	232,600	TO	250.11
PO Box 51	FRNT 100.00 DPTH 117.00		Installment Fee			63.65
Henderson Harbor, NY 13651	EAST-0931268 NRTH-1416032					
	FULL MARKET VALUE	232,600				
TOTAL TAX ---						2,121.75**
	DATE #1	01/31/20	DATE #2	03/31/20	DATE #3	05/29/20
	AMT DUE	770.90	AMT DUE	707.25	AMT DUE	707.25
***** 98.14-1-52 *****						
10505	Bayshore Dr					BILL360548
98.14-1-52	210 1 Family Res - WTRFNT		County Taxable	229,400		1,692.10
Chase David L	Belleville-Hend 223402	104,300	Town Wide	229,400		153.79
Chase Lorraine	Marquette 10	229,400	FD362 Henderson Fire Dist	229,400	TO	246.67
PO Box 51	FRNT 50.00 DPTH 146.00		Installment Fee			62.78
Henderson Harbor, NY 13651	EAST-0931334 NRTH-1416061					
	FULL MARKET VALUE	229,400				
TOTAL TAX ---						2,092.56**
	DATE #1	01/31/20	DATE #2	03/31/20	DATE #3	05/29/20
	AMT DUE	760.30	AMT DUE	697.52	AMT DUE	697.52

STATE OF NEW YORK  
COUNTY - Jefferson  
TOWN - Henderson  
SWIS - 223600

2 0 2 0 T O W N T A X R O L L  
T A X A B L E SECTION OF THE ROLL - 1  
TAX MAP NUMBER SEQUENCE  
UNIFORM PERCENT OF VALUE IS 100.00

PAGE 139  
VALUATION DATE-JUL 01, 2018  
TAXABLE STATUS DATE-MAR 01, 2019

TAX MAP PARCEL NUMBER	PROPERTY LOCATION & CLASS	ASSESSMENT	EXEMPTION CODE	COUNTY	TOWN	TAX AMOUNT
CURRENT OWNERS NAME	SCHOOL DISTRICT	LAND	TAX DESCRIPTION			
CURRENT OWNERS ADDRESS	PARCEL SIZE/GRID COORD	TOTAL	SPECIAL DISTRICTS			
***** 98.14-1-53 *****						
10527	Bayshore Dr					BILL360549
98.14-1-53	210 1 Family Res - WTRFNT		County Taxable	452,700		3,339.21
Kellogg William	Belleville-Hend 223402	197,800	Town Wide	452,700		303.49
Kellogg Bonnie V	Marquette 7,8,9	452,700	FD362 Henderson Fire Dist	452,700	TO	486.78
PO Box 59	FRNT 150.00 DPTH 170.00		Installment Fee			123.88
Henderson Harbor, NY 13651	EAST-0931430 NRTH-1416101					
	DEED BOOK 1772 PG-97					
	FULL MARKET VALUE	452,700				
TOTAL TAX ---						4,129.48**
	DATE #1	01/31/20	DATE #2	03/31/20	DATE #3	05/29/20
	AMT DUE	1,500.38	AMT DUE	1,376.49	AMT DUE	1,376.49
***** 98.14-1-54 *****						
10545	Bayshore Dr					BILL360550
98.14-1-54	210 1 Family Res - WTRFNT		County Taxable	399,400		2,946.06
Brown Linda A	Belleville-Hend 223402	185,300	Town Wide	399,400		267.76
10545 Bayshore Dr	Marquette 5 5A 6A	399,400	FD362 Henderson Fire Dist	399,400	TO	429.47
Adams, NY 13605	FRNT 125.00 DPTH 208.00		Installment Fee			109.30
	EAST-0931541 NRTH-1416156					
	FULL MARKET VALUE	399,400				
TOTAL TAX ---						3,643.29**
	DATE #1	01/31/20	DATE #2	03/31/20	DATE #3	05/29/20
	AMT DUE	1,323.73	AMT DUE	1,214.43	AMT DUE	1,214.43
***** 98.14-1-55 *****						
10573	Bayshore Dr					BILL360551
98.14-1-55	260 Seasonal res - WTRFNT		County Taxable	342,500		2,526.35
Rudiger Trustee Michele	Belleville-Hend 223402	210,100	Town Wide	342,500		229.62
Mullaley Irrevocable Trust Jam	Lf Est James & Kathy Mull	342,500	FD362 Henderson Fire Dist	342,500	TO	368.28
116 Merriwether Dr	FRNT 152.00 DPTH 208.00		Installment Fee			93.73
Syracuse, NY 13219	EAST-0931663 NRTH-1416184					
	DEED BOOK 2013 PG-5183					
	FULL MARKET VALUE	342,500				
TOTAL TAX ---						3,124.25**
	DATE #1	01/31/20	DATE #2	03/31/20	DATE #3	05/29/20
	AMT DUE	1,135.16	AMT DUE	1,041.41	AMT DUE	1,041.41
***** 98.14-1-56 *****						
10581	Bayshore Dr					BILL360552
98.14-1-56	260 Seasonal res - WTRFNT		County Taxable	142,500		1,051.11
Brown Michael H	Belleville-Hend 223402	95,000	Town Wide	142,500		95.53
Brown Wendy G	Marquette Farm Sub Lot 1	142,500	FD362 Henderson Fire Dist	142,500	TO	153.23
6 Rustic Pines	N Of Nys Rte 3		Installment Fee			39.00
Pittsford, NY 14534	FRNT 51.00 DPTH 117.00					
	EAST-0931746 NRTH-1416255					
	DEED BOOK 2003 PG-3972					
	FULL MARKET VALUE	142,500				
TOTAL TAX ---						1,299.87**
	DATE #1	01/31/20	DATE #2	03/31/20	DATE #3	05/29/20
	AMT DUE	472.29	AMT DUE	433.29	AMT DUE	433.29

\*\*\*\*\*

STATE OF NEW YORK  
COUNTY - Jefferson  
TOWN - Henderson  
SWIS - 223600

2 0 2 0 T O W N T A X R O L L  
T A X A B L E SECTION OF THE ROLL - 1  
TAX MAP NUMBER SEQUENCE  
UNIFORM PERCENT OF VALUE IS 100.00

PAGE 140  
VALUATION DATE-JUL 01, 2018  
TAXABLE STATUS DATE-MAR 01, 2019

TAX MAP PARCEL NUMBER	PROPERTY LOCATION & CLASS	ASSESSMENT	EXEMPTION CODE	COUNTY	TOWN	TAX AMOUNT
CURRENT OWNERS NAME	SCHOOL DISTRICT	LAND	TAX DESCRIPTION			
CURRENT OWNERS ADDRESS	PARCEL SIZE/GRID COORD	TOTAL	SPECIAL DISTRICTS			
***** 98.14-1-57 *****						
10587	Bayshore Dr					BILL360553
98.14-1-57	260 Seasonal res - WTRFNT		CLERGY 41400	1,500	1,500	
Wilcox Jane R	Belleville-Hend 223402	175,100	County Taxable	304,500		2,246.05
Wilcox William B	Marquette	306,000	Town Wide	304,500		204.14
PO Box 82	FRNT 114.00 DPTH 212.00		FD362 Henderson Fire Dist	306,000	TO	329.04
Henderson Harbor, NY 13651	EAST-0931806 NRTH-1416250		Installment Fee			83.38
	DEED BOOK 925 PG-00450					
PRIOR OWNER ON 3/01/2019	FULL MARKET VALUE	306,000				
Wilcox William B						
TOTAL TAX ---						2,779.23**
	DATE #1	01/31/20	DATE #2	03/31/20	DATE #3	05/29/20
	AMT DUE	1,009.79	AMT DUE	926.41	AMT DUE	926.41
***** 98.14-1-58 *****						
	Bayshore Dr					BILL360554
98.14-1-58	312 Vac w/imprv		County Taxable	42,400		312.75
Chase David L	Belleville-Hend 223402	26,600	Town Wide	42,400		28.43
Chase Lorraine	FRNT 100.00 DPTH 264.00	42,400	FD362 Henderson Fire Dist	42,400	TO	45.59
PO Box 51	EAST-0931423 NRTH-1415931		Installment Fee			11.60
Henderson Harbor, NY 13651	DEED BOOK 2019 PG-10235					
	FULL MARKET VALUE	42,400				
TOTAL TAX ---						386.77**
	DATE #1	01/31/20	DATE #2	03/31/20	DATE #3	05/29/20
	AMT DUE	140.53	AMT DUE	128.92	AMT DUE	128.92
***** 98.14-1-59 *****						
	Bayshore Dr					BILL360555
98.14-1-59	312 Vac w/imprv		County Taxable	29,900		220.55
Chase David L	Belleville-Hend 223402	23,200	Town Wide	29,900		20.05
Chase Lorraine	FRNT 75.00 DPTH 261.00	29,900	FD362 Henderson Fire Dist	29,900	TO	32.15
PO Box 51	EAST-0931328 NRTH-1415901		Installment Fee			8.18
Henderson Harbor, NY 13651	DEED BOOK 2012 PG-4400					
	FULL MARKET VALUE	29,900				
TOTAL TAX ---						272.75**
	DATE #1	01/31/20	DATE #2	03/31/20	DATE #3	05/29/20
	AMT DUE	99.11	AMT DUE	90.91	AMT DUE	90.91
***** 98.14-1-60 *****						
	Bayshore Dr					BILL360556
98.14-1-60	312 Vac w/imprv		County Taxable	52,400		386.51
Yonkovic Michael D	Belleville-Hend 223402	30,200	Town Wide	52,400		35.13
PO Box 7	FRNT 125.00 DPTH 259.00	52,400	FD362 Henderson Fire Dist	52,400	TO	56.34
Henderson Harbor, NY 13651	EAST-0931232 NRTH-1415870		Installment Fee			14.34
	DEED BOOK 2012 PG-4395					
	FULL MARKET VALUE	52,400				
TOTAL TAX ---						477.98**
	DATE #1	01/31/20	DATE #2	03/31/20	DATE #3	05/29/20
	AMT DUE	173.68	AMT DUE	159.32	AMT DUE	159.32
*****						

STATE OF NEW YORK  
COUNTY - Jefferson  
TOWN - Henderson  
SWIS - 223600

2 0 2 0 T O W N T A X R O L L  
T A X A B L E SECTION OF THE ROLL - 1  
TAX MAP NUMBER SEQUENCE  
UNIFORM PERCENT OF VALUE IS 100.00

PAGE 141  
VALUATION DATE-JUL 01, 2018  
TAXABLE STATUS DATE-MAR 01, 2019

TAX MAP PARCEL NUMBER	PROPERTY LOCATION & CLASS	ASSESSMENT	EXEMPTION CODE	COUNTY	TOWN	TAX AMOUNT
CURRENT OWNERS NAME	SCHOOL DISTRICT	LAND	TAX DESCRIPTION			
CURRENT OWNERS ADDRESS	PARCEL SIZE/GRID COORD	TOTAL	SPECIAL DISTRICTS			
***** 98.14-1-61 *****						
98.14-1-61	Bayshore Dr 311 Res vac land		County Taxable	98.14	1-61	BILL360557 101.79
Elliott William J	Belleville-Hend 223402	13,800	Town Wide			9.25
Elliott Deborah J	FRNT 50.00 DPTH 100.00	13,800	School Relevy			133.65
11130 Wright St	EAST-0930998 NRTH-1415795		FD362 Henderson Fire Dist	13,800	TO	14.84
Adams, NY 13605	DEED BOOK 2004 PG-9047		Installment Fee			7.79
	FULL MARKET VALUE	13,800				
TOTAL TAX ---						259.53**
	DATE #1	01/31/20	DATE #2	03/31/20	DATE #3	05/29/20
	AMT DUE	94.30	AMT DUE	86.51	AMT DUE	86.51
***** 98.14-1-62 *****						
98.14-1-62	Bayshore Dr 312 Vac w/imprv		County Taxable	98.14	1-62	BILL360558 184.41
Richards Trustee George E	Belleville-Hend 223402	19,500	Town Wide			16.76
Richards Trustee Melva W	FRNT 100.00 DPTH 100.00	25,000	School Relevy			242.13
c/o Robert I Shearer	EAST-0930926 NRTH-1415772		FD362 Henderson Fire Dist	25,000	TO	26.88
2720 Poplar Hill Rd	FULL MARKET VALUE	25,000	Installment Fee			14.11
Lima, NY 14485						
PRIOR OWNER ON 3/01/2019						
Richards GE&MW Rev Trst Trste						
TOTAL TAX ---						470.18**
	DATE #1	01/31/20	DATE #2	03/31/20	DATE #3	05/29/20
	AMT DUE	170.85	AMT DUE	156.72	AMT DUE	156.72
***** 98.14-1-63.11 *****						
98.14-1-63.11	NYS Rte 3 322 Rural vac>10		County Taxable	98.14	1-63.11	BILL360559 1,698.96
Dunk Revocable Living Trust Jo	Belleville-Hend 223402	230,330	Town Wide			154.42
c/o Whalen, Davey & Looney LLP	ACRES 14.00	230,330	FD362 Henderson Fire Dist	230,330	TO	247.67
215 Washington St Ste 219	EAST-0931105 NRTH-1415428		Installment Fee			63.03
Watertown, NY 13601	DEED BOOK 2004 PG-17308					
	FULL MARKET VALUE	230,330				
TOTAL TAX ---						2,101.05**
	DATE #1	01/31/20	DATE #2	03/31/20	DATE #3	05/29/20
	AMT DUE	763.38	AMT DUE	700.35	AMT DUE	700.35
***** 98.14-1-63.12 *****						
98.14-1-63.12	NYS Rte 3 320 Rural vacant		County Taxable	98.14	1-63.12	BILL360560 258.17
Antonucci David P	Belleville-Hend 223402	35,000	Town Wide			23.46
12 Public Sq	ACRES 1.10	35,000	School Relevy			338.98
Watertown, NY 13601	EAST-0931617 NRTH-1415324		FD362 Henderson Fire Dist	35,000	TO	37.63
	DEED BOOK 2018 PG-14145		Installment Fee			19.75
	FULL MARKET VALUE	35,000				
TOTAL TAX ---						658.24**
	DATE #1	01/31/20	DATE #2	03/31/20	DATE #3	05/29/20
	AMT DUE	239.17	AMT DUE	219.41	AMT DUE	219.41

STATE OF NEW YORK  
 COUNTY - Jefferson  
 TOWN - Henderson  
 SWIS - 223600

2 0 2 0 T O W N T A X R O L L  
 T A X A B L E SECTION OF THE ROLL - 1  
 TAX MAP NUMBER SEQUENCE  
 UNIFORM PERCENT OF VALUE IS 100.00

PAGE 142  
 VALUATION DATE-JUL 01, 2018  
 TAXABLE STATUS DATE-MAR 01, 2019

TAX MAP PARCEL NUMBER	PROPERTY LOCATION & CLASS	ASSESSMENT	EXEMPTION CODE	COUNTY	TOWN	TAX AMOUNT
CURRENT OWNERS NAME	SCHOOL DISTRICT	LAND	TAX DESCRIPTION			
CURRENT OWNERS ADDRESS	PARCEL SIZE/GRID COORD	TOTAL	SPECIAL DISTRICTS			
***** 98.14-1-63.2 *****						
10385 NYS Rte 3						BILL360561
98.14-1-63.2	210 1 Family Res - WTRFNT		County Taxable	631,712		4,659.64
Schempp Fred A III	Belleville-Hend 223402	319,612	Town Wide	631,712		423.51
Schempp Nora A	ACRES 5.60	631,712	FD362 Henderson Fire Dist	631,712	TO	679.27
300 Salt Rd	EAST-0930439 NRTH-1415531		Installment Fee			172.87
Webster, NY 14580	DEED BOOK 2019 PG-1343					
	FULL MARKET VALUE	631,712				
TOTAL TAX ---						5,762.42**
		DATE #1	01/31/20	DATE #2	03/31/20	DATE #3
		AMT DUE	2,093.69	AMT DUE	1,920.80	AMT DUE
						1,920.80
***** 98.14-1-63.3 *****						
Bayshore Dr BILL360562						
98.14-1-63.3	312 Vac w/imprv		County Taxable	37,800		278.82
Brown Linda A	Belleville-Hend 223402	18,400	Town Wide	37,800		25.34
10545 Bayshore Dr	FRNT 90.00 DPTH 100.00	37,800	FD362 Henderson Fire Dist	37,800	TO	40.65
Adams, NY 13605	EAST-0931615 NRTH-1415989		Installment Fee			10.34
	DEED BOOK 1036 PG-00126					
	FULL MARKET VALUE	37,800				
TOTAL TAX ---						344.81**
		DATE #1	01/31/20	DATE #2	03/31/20	DATE #3
		AMT DUE	125.29	AMT DUE	114.93	AMT DUE
						114.93
***** 98.14-1-63.4 *****						
Bayshore Dr BILL360563						
98.14-1-63.4	311 Res vac land		County Taxable	24,100		177.77
Rudiger Trustee Michele	Belleville-Hend 223402	24,100	Town Wide	24,100		16.16
Mullaley Irrev Trust James H	Mullaley James H&Kathy A-	24,100	FD362 Henderson Fire Dist	24,100	TO	25.91
116 Merriwether Dr	FRNT 143.00 DPTH 100.00		Installment Fee			6.60
Syracuse, NY 13219	EAST-0931728 NRTH-1416023					
	DEED BOOK 2013 PG-5183					
	FULL MARKET VALUE	24,100				
TOTAL TAX ---						219.84**
		DATE #1	01/31/20	DATE #2	03/31/20	DATE #3
		AMT DUE	79.88	AMT DUE	73.28	AMT DUE
						73.28
***** 98.14-1-63.5 *****						
Bayshore Dr BILL360564						
98.14-1-63.5	312 Vac w/imprv		County Taxable	75,100		553.95
Kellogg William	Belleville-Hend 223402	31,700	Town Wide	75,100		50.35
Kellogg Bonnie V	ACRES 1.21	75,100	FD362 Henderson Fire Dist	75,100	TO	80.75
PO Box 59	EAST-0931521 NRTH-1415961		Installment Fee			20.55
Henderson Harbor, NY 13651	DEED BOOK 2019 PG-9562					
	FULL MARKET VALUE	75,100				
TOTAL TAX ---						685.05**
		DATE #1	01/31/20	DATE #2	03/31/20	DATE #3
		AMT DUE	248.90	AMT DUE	228.35	AMT DUE
						228.35

STATE OF NEW YORK  
COUNTY - Jefferson  
TOWN - Henderson  
SWIS - 223600

2020 TOWN TAX ROLL  
TAXABLE SECTION OF THE ROLL - 1  
TAX MAP NUMBER SEQUENCE  
UNIFORM PERCENT OF VALUE IS 100.00

PAGE 143  
VALUATION DATE-JUL 01, 2018  
TAXABLE STATUS DATE-MAR 01, 2019

TAX MAP PARCEL NUMBER	PROPERTY LOCATION & CLASS	ASSESSMENT	EXEMPTION CODE	COUNTY	TOWN		
CURRENT OWNERS NAME	SCHOOL DISTRICT	LAND	TAX DESCRIPTION	TAXABLE VALUE	TAX AMOUNT		
CURRENT OWNERS ADDRESS	PARCEL SIZE/GRID COORD	TOTAL	SPECIAL DISTRICTS				
***** 98.14-1-63.61 *****							
98.14-1-63.61	NYS Rte 3				BILL360565		
Fontaine Michael	314 Rural vac<10 - WTRFNT		County Taxable	41,700	307.59		
1777 Church Rd	Belleville-Hend 223402	41,700	Town Wide	41,700	27.96		
Darien Center, NY 14040	Lot A	41,700	FD362 Henderson Fire Dist	41,700 TO	44.84		
	ACRES 4.40		Installment Fee		11.41		
	EAST-0930310 NRTH-1414700						
	DEED BOOK 2011 PG-17768						
	FULL MARKET VALUE	41,700					
				TOTAL TAX ---	380.39**		
		DATE #1	01/31/20	DATE #2	03/31/20	DATE #3	05/29/20
		AMT DUE	138.22	AMT DUE	126.79	AMT DUE	126.79
***** 98.14-1-63.62 *****							
98.14-1-63.62	10377 NYS Rte 3				BILL360566		
Carbone Michael J	210 1 Family Res - WTRFNT		County Taxable	610,000	4,499.48		
713 Coffeen St	Belleville-Hend 223402	321,000	Town Wide	610,000	408.95		
Watertown, NY 13601	ACRES 1.58	610,000	FD362 Henderson Fire Dist	610,000 TO	655.92		
	EAST-0930220 NRTH-1415500		Installment Fee		166.93		
	DEED BOOK 2009 PG-479						
	FULL MARKET VALUE	610,000					
				TOTAL TAX ---	5,564.35**		
		DATE #1	01/31/20	DATE #2	03/31/20	DATE #3	05/29/20
		AMT DUE	2,021.72	AMT DUE	1,854.78	AMT DUE	1,854.78
***** 98.14-1-63.63 *****							
98.14-1-63.63	Windward Ln				BILL360567		
Fontaine Michael	312 Vac w/imprv		County Taxable	58,000	427.82		
1777 Church Rd	Belleville-Hend 223402	37,800	Town Wide	58,000	38.88		
Darien Center, NY 14040	Lot C	58,000	FD362 Henderson Fire Dist	58,000 TO	62.37		
	ACRES 2.72		Installment Fee		15.87		
	EAST-0930290 NRTH-1415000						
	DEED BOOK 2010 PG-14154						
	FULL MARKET VALUE	58,000					
				TOTAL TAX ---	529.07**		
		DATE #1	01/31/20	DATE #2	03/31/20	DATE #3	05/29/20
		AMT DUE	192.24	AMT DUE	176.35	AMT DUE	176.35
***** 98.14-1-63.7 *****							
98.14-1-63.7	S of Bayshore Dr				BILL360568		
Olley Edward G Jr	311 Res vac land		County Taxable	2,600	19.18		
1220 Ives St	Belleville-Hend 223402	2,600	Town Wide	2,600	1.74		
Watertown, NY 13601	FRNT 110.00 DPTH 152.00	2,600	FD362 Henderson Fire Dist	2,600 TO	2.80		
	EAST-0930854 NRTH-1415611		Installment Fee		.71		
	DEED BOOK 2018 PG-2389						
	FULL MARKET VALUE	2,600					
PRIOR OWNER ON 3/01/2019							
Olley Edward G Jr							
				TOTAL TAX ---	23.72**		
		DATE #1	01/31/20	DATE #2	03/31/20	DATE #3	05/29/20
		AMT DUE	8.63	AMT DUE	7.90	AMT DUE	7.90

STATE OF NEW YORK  
COUNTY - Jefferson  
TOWN - Henderson  
SWIS - 223600

2020 TOWN TAX ROLL  
TAXABLE SECTION OF THE ROLL - 1  
TAX MAP NUMBER SEQUENCE  
UNIFORM PERCENT OF VALUE IS 100.00

PAGE 144  
VALUATION DATE-JUL 01, 2018  
TAXABLE STATUS DATE-MAR 01, 2019

TAX MAP PARCEL NUMBER	PROPERTY LOCATION & CLASS	ASSESSMENT	EXEMPTION CODE	COUNTY	TOWN	TAX AMOUNT
CURRENT OWNERS NAME	SCHOOL DISTRICT	LAND	TAX DESCRIPTION			
CURRENT OWNERS ADDRESS	PARCEL SIZE/GRID COORD	TOTAL	SPECIAL DISTRICTS			
***** 98.14-1-63.8 *****						
98.14-1-63.8	Bayshore Dr 311 Res vac land		County Taxable	98.14-1-63.8		BILL360569 1,538.38
Braswell William	Belleville-Hend 223402	208,560	Town Wide			139.82
Braswell Jennifer M	ACRES 0.79	208,560	FD362 Henderson Fire Dist			224.26
3384 Pine Meadow Dr	EAST-0930594 NRTH-1415726		Installment Fee			57.07
Atlanta, GA 30327	DEED BOOK 2018 PG-16874					
	FULL MARKET VALUE	208,560				
TOTAL TAX ---						1,902.46**
	DATE #1	01/31/20	DATE #2	03/31/20	DATE #3	05/29/20
	AMT DUE	691.23	AMT DUE	634.15	AMT DUE	634.15
***** 98.14-1-63.9 *****						
98.14-1-63.9	Bayshore Dr 311 Res vac land		County Taxable			BILL360570 19.18
Elliott William J	Belleville-Hend 223402	2,600	Town Wide			1.74
Elliott Deborah J	ACRES 0.37	2,600	School Relevy			25.18
PO Box 487	EAST-0930926 NRTH-1415650		FD362 Henderson Fire Dist			2.80
Henderson Harbor, NY 13651	DEED BOOK 2019 PG-8149		Installment Fee			1.47
	FULL MARKET VALUE	2,600				
TOTAL TAX ---						48.90**
	DATE #1	01/31/20	DATE #2	03/31/20	DATE #3	05/29/20
	AMT DUE	17.77	AMT DUE	16.30	AMT DUE	16.30
***** 98.14-1-64 *****						
98.14-1-64	10421 NYS Rte 3 210 1 Family Res		County Taxable			BILL360571 740.57
D'Alessandro Alex R	Belleville-Hend 223402	28,900	Town Wide			67.31
10421 NYS Rte 3	FRNT 248.00 DPTH 178.00	100,400	FD362 Henderson Fire Dist			107.96
Adams, NY 13605	EAST-0930949 NRTH-1414937		Installment Fee			27.48
	DEED BOOK 2019 PG-18556					
PRIOR OWNER ON 3/01/2019	FULL MARKET VALUE	100,400				
Garza Andrew J						
TOTAL TAX ---						915.84**
	DATE #1	01/31/20	DATE #2	03/31/20	DATE #3	05/29/20
	AMT DUE	332.76	AMT DUE	305.28	AMT DUE	305.28
***** 98.14-1-65 *****						
98.14-1-65	N of NYS Rte 3 311 Res vac land		County Taxable			BILL360572 33.93
Marquette Cottage Association	Belleville-Hend 223402	4,600	Town Wide			3.08
c/o David & Lorraine Chase	Marquette Row	4,600	FD362 Henderson Fire Dist			4.95
PO Box 51	FRNT 18.00 DPTH 1042.00		Installment Fee			1.26
Henderson Harbor, NY 13651	EAST-0931286 NRTH-1415954					
	FULL MARKET VALUE	4,600				
PRIOR OWNER ON 3/01/2019						
Marquete Cottage Assoc						
TOTAL TAX ---						41.96**
	DATE #1	01/31/20	DATE #2	03/31/20	DATE #3	05/29/20
	AMT DUE	15.26	AMT DUE	13.98	AMT DUE	13.98



STATE OF NEW YORK  
COUNTY - Jefferson  
TOWN - Henderson  
SWIS - 223600

2 0 2 0 T O W N T A X R O L L  
T A X A B L E SECTION OF THE ROLL - 1  
TAX MAP NUMBER SEQUENCE  
UNIFORM PERCENT OF VALUE IS 100.00

PAGE 145  
VALUATION DATE-JUL 01, 2018  
TAXABLE STATUS DATE-MAR 01, 2019

TAX MAP PARCEL NUMBER	PROPERTY LOCATION & CLASS	ASSESSMENT	EXEMPTION CODE	COUNTY	TOWN	TAX AMOUNT
CURRENT OWNERS NAME	SCHOOL DISTRICT	LAND	TAX DESCRIPTION			
CURRENT OWNERS ADDRESS	PARCEL SIZE/GRID COORD	TOTAL	SPECIAL DISTRICTS			
***** 98.14-1-66 *****						
98.14-1-66	Bayshore Dr					BILL360573
Comerford John C	312 Vac w/imprv		County Taxable	25,940		191.34
Comerford Ann	Belleville-Hend 223402	20,540	Town Wide	25,940		17.39
228 W Third St	ACRES 0.58	25,940	FD362 Henderson Fire Dist	25,940	TO	27.89
Oswego, NY 13126	EAST-0930733 NRTH-1415720		Installment Fee			7.10
	DEED BOOK 2018 PG-16873					
	FULL MARKET VALUE	25,940				
TOTAL TAX ---						236.62**
	DATE #1	01/31/20	DATE #2	03/31/20	DATE #3	05/29/20
	AMT DUE	85.98	AMT DUE	78.87	AMT DUE	78.87
***** 98.14-1-67 *****						
98.14-1-67	Bayshore Dr					BILL360574
Radmanovic Daniel D	312 Vac w/imprv		County Taxable	29,500		217.60
Radmanovic Sarah C	Belleville-Hend 223402	18,200	Town Wide	29,500		19.78
33 Pheasant Ridge Rd	Marquette Subd	29,500	FD362 Henderson Fire Dist	29,500	TO	31.72
Redding, CT 06896	FRNT 60.00 DPTH 100.00		Installment Fee			8.07
	BANK 750					
	EAST-0930848 NRTH-1415748					
	DEED BOOK 2018 PG-13454					
	FULL MARKET VALUE	29,500				
TOTAL TAX ---						269.10**
	DATE #1	01/31/20	DATE #2	03/31/20	DATE #3	05/29/20
	AMT DUE	97.77	AMT DUE	89.70	AMT DUE	89.70
***** 98.14-1-68 *****						
98.14-1-68	Bayshore Dr					BILL360575
Olley Edward G Jr	312 Vac w/imprv		County Taxable	14,300		105.48
Goodnough Lorraine	Belleville-Hend 223402	13,800	Town Wide	14,300		9.59
1220 Ives St	Marquette Sub	14,300	FD362 Henderson Fire Dist	14,300	TO	15.38
Watertown, NY 13601	FRNT 50.00 DPTH 100.00		Installment Fee			3.91
	BANK 750					
	EAST-0930795 NRTH-1415731					
PRIOR OWNER ON 3/01/2019	DEED BOOK 2015 PG-12111					
Olley Edward G Jr	FULL MARKET VALUE	14,300				
TOTAL TAX ---						130.45**
	DATE #1	01/31/20	DATE #2	03/31/20	DATE #3	05/29/20
	AMT DUE	47.40	AMT DUE	43.48	AMT DUE	43.48
***** 98.14-1-69 *****						
98.14-1-69	Bayshore Dr					BILL360576
McCrea David A	312 Vac w/imprv		County Taxable	57,200		421.92
PO Box 93	Belleville-Hend 223402	31,300	Town Wide	57,200		38.35
Henderson Harbor, NY 13651	ACRES 1.11	57,200	FD362 Henderson Fire Dist	57,200	TO	61.51
	EAST-0931103 NRTH-1415828		Installment Fee			15.65
	DEED BOOK 2019 PG-15757					
	FULL MARKET VALUE	57,200				
TOTAL TAX ---						521.78**
	DATE #1	01/31/20	DATE #2	03/31/20	DATE #3	05/29/20
	AMT DUE	189.59	AMT DUE	173.92	AMT DUE	173.92

STATE OF NEW YORK  
COUNTY - Jefferson  
TOWN - Henderson  
SWIS - 223600

2020 TOWN TAX ROLL  
TAXABLE SECTION OF THE ROLL - 1  
TAX MAP NUMBER SEQUENCE  
UNIFORM PERCENT OF VALUE IS 100.00

PAGE 146  
VALUATION DATE-JUL 01, 2018  
TAXABLE STATUS DATE-MAR 01, 2019

TAX MAP PARCEL NUMBER	PROPERTY LOCATION & CLASS	ASSESSMENT	EXEMPTION CODE	COUNTY	TOWN	TAX AMOUNT
CURRENT OWNERS NAME	SCHOOL DISTRICT	LAND	TAX DESCRIPTION			
CURRENT OWNERS ADDRESS	PARCEL SIZE/GRID COORD	TOTAL	SPECIAL DISTRICTS			
***** 98.14-1-70 *****						
98.14-1-70	NYS Rte 3					BILL360577
Read Jeremy T	323 Vacant rural		County Taxable	25,000		184.41
5548 Bear Rd Apt 12C	Belleville-Hend 223402	25,000	Town Wide	25,000		16.76
Syracuse, NY 13212-1412	S Of Henderson Bay	25,000	School Relevy			242.13
	ACRES 1.42		FD362 Henderson Fire Dist	25,000	TO	26.88
	EAST-0929457 NRTH-1413894		Installment Fee			14.11
	DEED BOOK 1859 PG-211					
	FULL MARKET VALUE	25,000				
TOTAL TAX ---						470.18**
	DATE #1	01/31/20	DATE #2	03/31/20	DATE #3	05/29/20
	AMT DUE	170.85	AMT DUE	156.72	AMT DUE	156.72
***** 98.14-1-71.1 *****						
98.14-1-71.1	Co Rte 123					BILL360578
Ditch David P	311 Res vac land		County Taxable	28,400		209.48
Ditch Cheryl R	Belleville-Hend 223402	28,400	Town Wide	28,400		19.04
PO Box 73	ACRES 2.03	28,400	FD362 Henderson Fire Dist	28,400	TO	30.54
Henderson Harbor, NY 13651	EAST-0929175 NRTH-1413729		Installment Fee			7.77
	DEED BOOK 2004 PG-9330					
	FULL MARKET VALUE	28,400				
TOTAL TAX ---						259.06**
	DATE #1	01/31/20	DATE #2	03/31/20	DATE #3	05/29/20
	AMT DUE	94.13	AMT DUE	86.35	AMT DUE	86.35
***** 98.14-1-71.2 *****						
98.14-1-71.2	14567 Co Rte 123					BILL360579
Clark-Virga Janicca L	210 1 Family Res - WTRFNT		County Taxable	646,000		4,765.03
18233 Co Rte 155	Belleville-Hend 223402	311,800	Town Wide	646,000		433.08
Watertown, NY 13601	ACRES 7.90	646,000	School Relevy			6,256.49
	EAST-0928824 NRTH-1414104		FD362 Henderson Fire Dist	646,000	TO	694.63
	DEED BOOK 2014 PG-13300		Installment Fee			364.48
	FULL MARKET VALUE	646,000				
TOTAL TAX ---						12,149.23**
	DATE #1	01/31/20	DATE #2	03/31/20	DATE #3	05/29/20
	AMT DUE	4,414.23	AMT DUE	4,049.74	AMT DUE	4,049.74
***** 98.14-1-72.1 *****						
98.14-1-72.1	NYS Rte 3					BILL360580
Read Paul L	323 Vacant rural		County Taxable	62,100		458.06
9020 NW 8th St #301	Belleville-Hend 223402	62,100	Town Wide	62,100		41.63
Miami, FL 33172	ACRES 26.10	62,100	FD362 Henderson Fire Dist	62,100	TO	66.78
	EAST-0927733 NRTH-1412940		Installment Fee			16.99
	DEED BOOK 1859 PG-228					
	FULL MARKET VALUE	62,100				
TOTAL TAX ---						566.47**
	DATE #1	01/31/20	DATE #2	03/31/20	DATE #3	05/29/20
	AMT DUE	205.82	AMT DUE	188.82	AMT DUE	188.82

STATE OF NEW YORK  
COUNTY - Jefferson  
TOWN - Henderson  
SWIS - 223600

2020 TOWN TAX ROLL  
TAXABLE SECTION OF THE ROLL - 1  
TAX MAP NUMBER SEQUENCE  
UNIFORM PERCENT OF VALUE IS 100.00

PAGE 147  
VALUATION DATE-JUL 01, 2018  
TAXABLE STATUS DATE-MAR 01, 2019

TAX MAP PARCEL NUMBER	PROPERTY LOCATION & CLASS	ASSESSMENT	EXEMPTION CODE	COUNTY	TOWN	TAX AMOUNT
CURRENT OWNERS NAME	SCHOOL DISTRICT	LAND	TAX DESCRIPTION			
CURRENT OWNERS ADDRESS	PARCEL SIZE/GRID COORD	TOTAL	SPECIAL DISTRICTS			
***** 98.14-1-72.2 *****						
14551	Co Rte 123					BILL360581
98.14-1-72.2	210 1 Family Res - WTRFNT		County Taxable	805,600		5,942.27
Conroy Craig M	Belleville-Hend 223402	299,400	Town Wide	805,600		540.08
Conroy Jessica L	Reed Lot 3	805,600	FD362 Henderson Fire Dist	805,600	TO	866.25
PO Box 549	ACRES 2.12		Installment Fee			220.46
Henderson Harbor, NY 13651	EAST-0928500 NRTH-1414035					
	DEED BOOK 1881 PG-287					
	FULL MARKET VALUE	805,600				
TOTAL TAX ---						7,348.60**
	DATE #1	01/31/20	DATE #2	03/31/20	DATE #3	05/29/20
	AMT DUE	2,670.00	AMT DUE	2,449.53	AMT DUE	2,449.53
***** 98.14-1-72.3 *****						
14555	Co Rte 123					BILL360582
98.14-1-72.3	210 1 Family Res - WTRFNT		County Taxable	677,000		4,993.69
Quigley Michael A	Belleville-Hend 223402	301,500	Town Wide	677,000		453.87
Quigley Vicky B	ACRES 2.07	677,000	FD362 Henderson Fire Dist	677,000	TO	727.97
209 Sedgwick Dr	EAST-0928630 NRTH-1414069		Installment Fee			185.27
Syracuse, NY 13203	DEED BOOK 2003 PG-1542					
	FULL MARKET VALUE	677,000				
PRIOR OWNER ON 3/01/2019						
Quigley Michael A						
TOTAL TAX ---						6,175.53**
	DATE #1	01/31/20	DATE #2	03/31/20	DATE #3	05/29/20
	AMT DUE	2,243.78	AMT DUE	2,058.51	AMT DUE	2,058.51
***** 98.14-1-72.4 *****						
14545	Co Rte 123					BILL360583
98.14-1-72.4	210 1 Family Res - WTRFNT		County Taxable	1783,600		13,156.20
Bisbort Curtis W	Belleville-Hend 223402	298,100	Town Wide	1783,600		1,195.74
14545 Co Rte 123	ACRES 2.10	1783,600	FD362 Henderson Fire Dist	1783,600	TO	1,917.87
Adams, NY 13605	EAST-0928374 NRTH-1413986		Installment Fee			488.09
	DEED BOOK 2004 PG-2699					
	FULL MARKET VALUE	1783,600				
TOTAL TAX ---						16,269.81**
	DATE #1	01/31/20	DATE #2	03/31/20	DATE #3	05/29/20
	AMT DUE	5,911.36	AMT DUE	5,423.27	AMT DUE	5,423.27
***** 98.14-1-72.5 *****						
14541	Co Rte 123					BILL360584
98.14-1-72.5	260 Seasonal res - WTRFNT		County Taxable	538,100		3,969.13
Deverell Scott D	Belleville-Hend 223402	326,600	Town Wide	538,100		360.75
Deverell Lisa	ACRES 2.05	538,100	FD362 Henderson Fire Dist	538,100	TO	578.61
1387 Hollyhock Dr	EAST-0928252 NRTH-1413928		Installment Fee			147.25
Webster, NY 14580	DEED BOOK 2018 PG-10428					
	FULL MARKET VALUE	538,100				
TOTAL TAX ---						4,908.49**
	DATE #1	01/31/20	DATE #2	03/31/20	DATE #3	05/29/20
	AMT DUE	1,783.42	AMT DUE	1,636.16	AMT DUE	1,636.16
*****						

STATE OF NEW YORK  
COUNTY - Jefferson  
TOWN - Henderson  
SWIS - 223600

2 0 2 0 T O W N T A X R O L L  
T A X A B L E SECTION OF THE ROLL - 1  
TAX MAP NUMBER SEQUENCE  
UNIFORM PERCENT OF VALUE IS 100.00

PAGE 148  
VALUATION DATE-JUL 01, 2018  
TAXABLE STATUS DATE-MAR 01, 2019

TAX MAP PARCEL NUMBER	PROPERTY LOCATION & CLASS	ASSESSMENT	EXEMPTION CODE	COUNTY	TOWN	TAX AMOUNT
CURRENT OWNERS NAME	SCHOOL DISTRICT	LAND	TAX DESCRIPTION			
CURRENT OWNERS ADDRESS	PARCEL SIZE/GRID COORD	TOTAL	SPECIAL DISTRICTS			
***** 98.14-1-73.1 *****						
98.14-1-73.1	Co Rte 123					BILL360585
Keskin Margery Lange	322 Rural vac>10		County Taxable	36,400		268.49
Lange Rhoda	Belleville-Hend 223402	36,400	Town Wide	36,400		24.40
5831 Invincible Dr	ACRES 12.40	36,400	FD362 Henderson Fire Dist	36,400	TO	39.14
Jamesville, NY 13078	EAST-0926624 NRTH-1412375		Installment Fee			9.96
	DEED BOOK 2007 PG-17121					
	FULL MARKET VALUE	36,400				
TOTAL TAX ---						332.03**
	DATE #1	01/31/20	DATE #2	03/31/20	DATE #3	05/29/20
	AMT DUE	120.65	AMT DUE	110.67	AMT DUE	110.67
***** 98.14-1-73.2 *****						
98.14-1-73.2	Co Rte 123					BILL360586
Curley Claude A	312 Vac w/imprv		County Taxable	34,100		251.53
Curley Kimberly D	Belleville-Hend 223402	31,600	Town Wide	34,100		22.86
14373 Co Rte 123	Lot 1	34,100	FD362 Henderson Fire Dist	34,100	TO	36.67
Adams, NY 13605	ACRES 2.21		Installment Fee			9.33
	EAST-0926260 NRTH-1412500					
	DEED BOOK 2007 PG-12119					
	FULL MARKET VALUE	34,100				
TOTAL TAX ---						311.06**
	DATE #1	01/31/20	DATE #2	03/31/20	DATE #3	05/29/20
	AMT DUE	113.03	AMT DUE	103.68	AMT DUE	103.68
***** 98.14-1-73.3 *****						
98.14-1-73.3	Co Rte 123					BILL360587
Keskin Margery L	311 Res vac land		County Taxable	32,800		241.94
Keskin Ali M	Belleville-Hend 223402	32,800	Town Wide	32,800		21.99
5831 Invincible Dr	ACRES 4.15	32,800	FD362 Henderson Fire Dist	32,800	TO	35.27
Jamesville, NY 13078	EAST-0926730 NRTH-1412700		Installment Fee			8.98
	DEED BOOK 2007 PG-17122					
	FULL MARKET VALUE	32,800				
TOTAL TAX ---						299.20**
	DATE #1	01/31/20	DATE #2	03/31/20	DATE #3	05/29/20
	AMT DUE	108.72	AMT DUE	99.73	AMT DUE	99.73
***** 98.14-1-74 *****						
98.14-1-74	Co Rte 123					BILL360588
Rogers Brenda J	311 Res vac land		County Taxable	2,000		14.75
Plumpton Kenyon J	Belleville-Hend 223402	2,000	Town Wide	2,000		1.34
c/o Dennis Brown	Windward Lane	2,000	FD362 Henderson Fire Dist	2,000	TO	2.15
13 Thornwood Ln	FRNT 24.00 DPTH 935.00		Installment Fee			.55
Fayetteville, NY 13606	EAST-0930093 NRTH-1414810					
	DEED BOOK 2017 PG-1011					
	FULL MARKET VALUE	2,000				
TOTAL TAX ---						18.24**
	DATE #1	01/31/20	DATE #2	03/31/20	DATE #3	05/29/20
	AMT DUE	6.63	AMT DUE	6.08	AMT DUE	6.08
*****						

STATE OF NEW YORK  
COUNTY - Jefferson  
TOWN - Henderson  
SWIS - 223600

2 0 2 0 T O W N T A X R O L L  
T A X A B L E SECTION OF THE ROLL - 1  
TAX MAP NUMBER SEQUENCE  
UNIFORM PERCENT OF VALUE IS 100.00

PAGE 149  
VALUATION DATE-JUL 01, 2018  
TAXABLE STATUS DATE-MAR 01, 2019

TAX MAP PARCEL NUMBER	PROPERTY LOCATION & CLASS	ASSESSMENT	EXEMPTION CODE	COUNTY	TOWN	TAX AMOUNT
CURRENT OWNERS NAME	SCHOOL DISTRICT	LAND	TAX DESCRIPTION			
CURRENT OWNERS ADDRESS	PARCEL SIZE/GRID COORD	TOTAL	SPECIAL DISTRICTS			
***** 98.17-1-1 *****						
13751 Co Rte 123						BILL360589
98.17-1-1	210 1 Family Res - WTRFNT		County Taxable	533,000		3,931.52
Wittenburg Richard A	Belleville-Hend 223402	322,800	Town Wide	533,000		357.33
PO Box 113	ACRES 2.19	533,000	FD362 Henderson Fire Dist	533,000	TO	573.13
Henderson Harbor, NY 13651	EAST-0921714 NRTH-1409222		Installment Fee			145.86
	DEED BOOK 2012 PG-20068					
	FULL MARKET VALUE	533,000				
TOTAL TAX ---						4,861.98**
	DATE #1	01/31/20	DATE #2	03/31/20	DATE #3	05/29/20
	AMT DUE	1,766.52	AMT DUE	1,620.66	AMT DUE	1,620.66
***** 98.17-1-2 *****						
13773 Co Rte 123						BILL360590
98.17-1-2	280 Res Multiple - WTRFNT		County Taxable	681,400		5,026.14
Walsh Justin J	Belleville-Hend 223402	391,300	Town Wide	681,400		456.82
Walsh Julie L	ACRES 4.94	681,400	FD362 Henderson Fire Dist	681,400	TO	732.70
18739 Rio Vista Dr	EAST-0921888 NRTH-1409362		Installment Fee			186.47
Tequesta, FL 33469	DEED BOOK 2019 PG-16010					
	FULL MARKET VALUE	681,400				
PRIOR OWNER ON 3/01/2019						
Bezner Liv Trust Trustee Geral						
TOTAL TAX ---						6,215.66**
	DATE #1	01/31/20	DATE #2	03/31/20	DATE #3	05/29/20
	AMT DUE	2,258.37	AMT DUE	2,071.88	AMT DUE	2,071.88
***** 98.17-1-3 *****						
13779 Co Rte 123						BILL360591
98.17-1-3	210 1 Family Res - WTRFNT		County Taxable	300,400		2,215.81
Kellock Lynn R	Belleville-Hend 223402	202,700	Town Wide	300,400		201.39
13779 Co Rte 123	ACRES 0.48	300,400	FD362 Henderson Fire Dist	300,400	TO	323.02
Henderson, NY 13651	EAST-0922031 NRTH-1409447		Installment Fee			82.21
	DEED BOOK 1677 PG-27					
	FULL MARKET VALUE	300,400				
TOTAL TAX ---						2,740.22**
	DATE #1	01/31/20	DATE #2	03/31/20	DATE #3	05/29/20
	AMT DUE	995.63	AMT DUE	913.40	AMT DUE	913.40
***** 98.17-1-4 *****						
13782 Co Rte 123						BILL360592
98.17-1-4	210 1 Family Res - WTRFNT		County Taxable	380,000		2,802.96
Whiteman Robert C	Belleville-Hend 223402	144,600	Town Wide	380,000		254.76
Griggs Janis D	ACRES 1.28 BANK 822	380,000	FD362 Henderson Fire Dist	380,000	TO	408.61
PO Box 425	EAST-0922105 NRTH-1409478		Installment Fee			103.99
Henderson, NY 13651	DEED BOOK 2009 PG-7579					
	FULL MARKET VALUE	380,000				
TOTAL TAX ---						3,466.33**
	DATE #1	01/31/20	DATE #2	03/31/20	DATE #3	05/29/20
	AMT DUE	1,259.44	AMT DUE	1,155.44	AMT DUE	1,155.44
*****						

STATE OF NEW YORK  
COUNTY - Jefferson  
TOWN - Henderson  
SWIS - 223600

2020 TOWN TAX ROLL  
TAXABLE SECTION OF THE ROLL - 1  
TAX MAP NUMBER SEQUENCE  
UNIFORM PERCENT OF VALUE IS 100.00

PAGE 150  
VALUATION DATE-JUL 01, 2018  
TAXABLE STATUS DATE-MAR 01, 2019

TAX MAP PARCEL NUMBER	PROPERTY LOCATION & CLASS	ASSESSMENT	EXEMPTION CODE	COUNTY	TOWN	TAX AMOUNT
CURRENT OWNERS NAME	SCHOOL DISTRICT	LAND	TAX DESCRIPTION			
CURRENT OWNERS ADDRESS	PARCEL SIZE/GRID COORD	TOTAL	SPECIAL DISTRICTS			
***** 98.17-1-5.1 *****						
98.17-1-5.1	9003 NYS Rte 3					BILL360593
Kaplin Marvin	311 Res vac land		County Taxable	31,600		233.09
PO Box 125	Belleville-Hend 223402	31,600	Town Wide	31,600		21.18
Reidville, SC 29375	ACRES 2.25	31,600	FD362 Henderson Fire Dist	31,600	TO	33.98
	EAST-0922455 NRTH-1408503		Installment Fee			8.65
	DEED BOOK 2014 PG-4516					
	FULL MARKET VALUE	31,600				
TOTAL TAX ---						288.25**
	DATE #1	01/31/20	DATE #2	03/31/20	DATE #3	05/29/20
	AMT DUE	104.74	AMT DUE	96.08	AMT DUE	96.08
***** 98.17-1-5.2 *****						
98.17-1-5.2	13715 Innisfree					BILL360594
Jacobs Ross	210 1 Family Res		County Taxable	290,200		2,140.57
Jacobs Anne	Belleville-Hend 223402	62,800	Town Wide	290,200		194.55
3630 Amber Rd	ACRES 4.38	290,200	FD362 Henderson Fire Dist	290,200	TO	312.05
Syracuse, NY 13215	EAST-0922790 NRTH-1409111		Installment Fee			79.42
	DEED BOOK 2017 PG-14537					
	FULL MARKET VALUE	290,200				
TOTAL TAX ---						2,647.17**
	DATE #1	01/31/20	DATE #2	03/31/20	DATE #3	05/29/20
	AMT DUE	961.81	AMT DUE	882.39	AMT DUE	882.39
***** 98.17-1-5.3 *****						
98.17-1-5.3	9007 NYS Rte 3					BILL360595
Egeberg Carl D	210 1 Family Res		County Taxable	325,000		2,397.27
Egeberg Jennifer L	Belleville-Hend 223402	56,600	Town Wide	325,000		217.88
172 W Remington St	ACRES 2.14	325,000	FD362 Henderson Fire Dist	325,000	TO	349.47
Black River, NY 13612	EAST-0922520 NRTH-1408654		Installment Fee			88.94
	DEED BOOK 2019 PG-16001					
	FULL MARKET VALUE	325,000				
TOTAL TAX ---						2,964.62**
	DATE #1	01/31/20	DATE #2	03/31/20	DATE #3	05/29/20
	AMT DUE	1,077.16	AMT DUE	988.20	AMT DUE	988.20
***** 98.17-1-5.4 *****						
98.17-1-5.4	13689 Innisfree					BILL360596
Henderson Harbor Cottage LLC	210 1 Family Res		County Taxable	310,500		2,290.31
1200 Countryclub Prado	Belleville-Hend 223402	61,300	Town Wide	310,500		208.16
Coral Gables, FL 33134	ACRES 3.64	310,500	FD362 Henderson Fire Dist	310,500	TO	333.88
	EAST-0922628 NRTH-1408843		Installment Fee			84.97
	DEED BOOK 2008 PG-7903					
	FULL MARKET VALUE	310,500				
TOTAL TAX ---						2,832.35**
	DATE #1	01/31/20	DATE #2	03/31/20	DATE #3	05/29/20
	AMT DUE	1,029.10	AMT DUE	944.11	AMT DUE	944.11

STATE OF NEW YORK  
COUNTY - Jefferson  
TOWN - Henderson  
SWIS - 223600

2020 TOWN TAX ROLL  
TAXABLE SECTION OF THE ROLL - 1  
TAX MAP NUMBER SEQUENCE  
UNIFORM PERCENT OF VALUE IS 100.00

PAGE 151  
VALUATION DATE-JUL 01, 2018  
TAXABLE STATUS DATE-MAR 01, 2019

TAX MAP PARCEL NUMBER	PROPERTY LOCATION & CLASS	ASSESSMENT	EXEMPTION CODE	COUNTY	TOWN	TAX AMOUNT
CURRENT OWNERS NAME	SCHOOL DISTRICT	LAND	TAX DESCRIPTION			
CURRENT OWNERS ADDRESS	PARCEL SIZE/GRID COORD	TOTAL	SPECIAL DISTRICTS			
***** 98.17-1-6.2 *****						
13796 Co Rte 123						BILL360597
98.17-1-6.2	210 1 Family Res - WTRFNT		County Taxable	608,400		4,487.68
Burns Kathleen A	Belleville-Hend 223402	193,600	Town Wide	608,400		407.88
7953 Lewis Ave	FRNT 90.00 DPTH 500.00	608,400	FD362 Henderson Fire Dist	608,400	TO	654.20
Fayetteville, NY 13066	EAST-0922167 NRTH-1409514		Installment Fee			166.49
	FULL MARKET VALUE	608,400				
TOTAL TAX ---						5,549.76**
	DATE #1	01/31/20	DATE #2	03/31/20	DATE #3	05/29/20
	AMT DUE	2,016.41	AMT DUE	1,849.92	AMT DUE	1,849.92
***** 98.17-1-6.3 *****						
13788 Co Rte 123						BILL360598
98.17-1-6.3	210 1 Family Res - WTRFNT		County Taxable	525,600		3,876.93
Poulsen Richard E	Belleville-Hend 223402	244,100	Town Wide	525,600		352.37
PO Box 437	ACRES 1.19	525,600	FD362 Henderson Fire Dist	525,600	TO	565.17
Henderson Harbor, NY 13651	EAST-0922260 NRTH-1409561		Installment Fee			143.83
	DEED BOOK 2016 PG-9047					
	FULL MARKET VALUE	525,600				
TOTAL TAX ---						4,794.47**
	DATE #1	01/31/20	DATE #2	03/31/20	DATE #3	05/29/20
	AMT DUE	1,742.00	AMT DUE	1,598.15	AMT DUE	1,598.15
***** 98.17-1-7.1 *****						
13800 Co Rte 123						BILL360599
98.17-1-7.1	210 1 Family Res		County Taxable	156,600		1,155.11
Peterson John R	Belleville-Hend 223402	60,800	Town Wide	156,600		104.99
447 Pheasant Run	FRNT 189.00 DPTH 163.00	156,600	FD362 Henderson Fire Dist	156,600	TO	168.39
Webster, NY 14580	EAST-0922569 NRTH-1409422		Installment Fee			42.85
	DEED BOOK 952 PG-00301					
	FULL MARKET VALUE	156,600				
TOTAL TAX ---						1,428.49**
	DATE #1	01/31/20	DATE #2	03/31/20	DATE #3	05/29/20
	AMT DUE	519.02	AMT DUE	476.16	AMT DUE	476.16
***** 98.17-1-7.2 *****						
13794 Co Rte 123						BILL360600
98.17-1-7.2	210 1 Family Res - WTRFNT		County Taxable	323,000		2,382.51
Vance Kenneth R	Belleville-Hend 223402	133,500	Town Wide	323,000		216.54
Vance Tina V	ACRES 0.65	323,000	FD362 Henderson Fire Dist	323,000	TO	347.32
PO Box 144	EAST-0922333 NRTH-1409602		Installment Fee			88.39
Henderson Harbor, NY 13651	DEED BOOK 2015 PG-13159					
	FULL MARKET VALUE	323,000				
TOTAL TAX ---						2,946.37**
	DATE #1	01/31/20	DATE #2	03/31/20	DATE #3	05/29/20
	AMT DUE	1,070.52	AMT DUE	982.12	AMT DUE	982.12

\*\*\*\*\*

STATE OF NEW YORK  
COUNTY - Jefferson  
TOWN - Henderson  
SWIS - 223600

2020 TOWN TAX ROLL  
TAXABLE SECTION OF THE ROLL - 1  
TAX MAP NUMBER SEQUENCE  
UNIFORM PERCENT OF VALUE IS 100.00

PAGE 152  
VALUATION DATE-JUL 01, 2018  
TAXABLE STATUS DATE-MAR 01, 2019

TAX MAP PARCEL NUMBER	PROPERTY LOCATION & CLASS	ASSESSMENT	EXEMPTION CODE	COUNTY	TOWN	TAX AMOUNT
CURRENT OWNERS NAME	SCHOOL DISTRICT	LAND	TAX DESCRIPTION			
CURRENT OWNERS ADDRESS	PARCEL SIZE/GRID COORD	TOTAL	SPECIAL DISTRICTS			
***** 98.17-1-8 *****						
13799	Co Rte 123					BILL360601
98.17-1-8	260 Seasonal res - WTRFNT		County Taxable	224,500		1,655.96
Peterson John R	Belleville-Hend 223402	174,200	Town Wide	224,500		150.51
Peterson Debbie Lyn	ACRES 0.33	224,500	FD362 Henderson Fire Dist	224,500	TO	241.40
447 Pheasant Run	EAST-0922386 NRTH-1409632		Installment Fee			61.44
Webster, NY 14580	DEED BOOK 2006 PG-9135					
	FULL MARKET VALUE	224,500				
TOTAL TAX ---						2,047.87**
	DATE #1	01/31/20	DATE #2	03/31/20	DATE #3	05/29/20
	AMT DUE	744.07	AMT DUE	682.62	AMT DUE	682.62
***** 98.17-1-9.1 *****						
	Co Rte 123					BILL360602
98.17-1-9.1	311 Res vac land		County Taxable	5,000		36.88
Peterson John R	Belleville-Hend 223402	5,000	Town Wide	5,000		3.35
447 Pheasant Run	FRNT 60.00 DPTH 117.00	5,000	FD362 Henderson Fire Dist	5,000	TO	5.38
Webster, NY 14580	EAST-0922505 NRTH-1409542		Installment Fee			1.37
	DEED BOOK 952 PG-00301					
	FULL MARKET VALUE	5,000				
TOTAL TAX ---						45.61**
	DATE #1	01/31/20	DATE #2	03/31/20	DATE #3	05/29/20
	AMT DUE	16.58	AMT DUE	15.20	AMT DUE	15.20
***** 98.17-1-9.2 *****						
13813	Co Rte 123					BILL360603
98.17-1-9.2	210 1 Family Res - WTRFNT		County Taxable	219,000		1,615.39
Mcguane Mary Gale	Belleville-Hend 223402	88,300	Town Wide	219,000		146.82
PO Box 134	FRNT 62.00 DPTH 55.00	219,000	FD362 Henderson Fire Dist	219,000	TO	235.49
Henderson Harbor, NY 13651	BANK 810		Installment Fee			59.93
	EAST-0922448 NRTH-1409663					
	DEED BOOK 1722 PG-235					
	FULL MARKET VALUE	219,000				
TOTAL TAX ---						1,997.70**
	DATE #1	01/31/20	DATE #2	03/31/20	DATE #3	05/29/20
	AMT DUE	725.83	AMT DUE	665.90	AMT DUE	665.90
***** 98.17-1-10 *****						
	13817 Co Rte 123					BILL360604
98.17-1-10	260 Seasonal res - WTRFNT		County Taxable	332,600		2,453.33
Peterson Dr Ronald J	Belleville-Hend 223402	157,600	Town Wide	332,600		222.98
Peterson Cordelia R	FRNT 70.00 DPTH 160.00	332,600	FD362 Henderson Fire Dist	332,600	TO	357.64
3207 St Paul Blvd	EAST-0922509 NRTH-1409686		Installment Fee			91.02
Rochester, NY 14617	FULL MARKET VALUE	332,600				
TOTAL TAX ---						3,033.95**
	DATE #1	01/31/20	DATE #2	03/31/20	DATE #3	05/29/20
	AMT DUE	1,102.35	AMT DUE	1,011.31	AMT DUE	1,011.31
*****						



STATE OF NEW YORK  
 COUNTY - Jefferson  
 TOWN - Henderson  
 SWIS - 223600

2 0 2 0 T O W N T A X R O L L  
 T A X A B L E SECTION OF THE ROLL - 1  
 TAX MAP NUMBER SEQUENCE  
 UNIFORM PERCENT OF VALUE IS 100.00

PAGE 153  
 VALUATION DATE-JUL 01, 2018  
 TAXABLE STATUS DATE-MAR 01, 2019

TAX MAP PARCEL NUMBER	PROPERTY LOCATION & CLASS	ASSESSMENT	EXEMPTION CODE	COUNTY	TOWN	TAX AMOUNT
CURRENT OWNERS NAME	SCHOOL DISTRICT	LAND	TAX DESCRIPTION			
CURRENT OWNERS ADDRESS	PARCEL SIZE/GRID COORD	TOTAL	SPECIAL DISTRICTS			
98.17-1-11	13825 Co Rte 123			98.17-1-11		BILL360605
Moore Jeffrey C	210 1 Family Res - WTRFNT		County Taxable			2,072.71
Moore Sonya H	Belleville-Hend 223402	129,800	Town Wide			188.39
367 Orenda Cir	ACRES 0.67	281,000	FD362 Henderson Fire Dist			302.15
Westfield, NJ 07090	EAST-0922570 NRTH-1409709		Installment Fee			76.90
	DEED BOOK 2010 PG-9311					
	FULL MARKET VALUE	281,000				
TOTAL TAX ---						2,563.25**
	DATE #1	01/31/20	DATE #2	03/31/20	DATE #3	05/29/20
	AMT DUE	931.33	AMT DUE	854.41	AMT DUE	854.41
98.17-1-12	13829 Co Rte 123			98.17-1-12		BILL360606
Fults Mary E	260 Seasonal res - WTRFNT		County Taxable			507.48
115 N Pearl Ave	Belleville-Hend 223402	41,200	Town Wide			46.12
Watertown, NY 13601	Henderson Bay	68,800	FD362 Henderson Fire Dist			73.98
	FRNT 30.00 DPTH 30.00		Installment Fee			18.83
	EAST-0922615 NRTH-1409725					
	DEED BOOK 2004 PG-13482					
	FULL MARKET VALUE	68,800				
TOTAL TAX ---						627.58**
	DATE #1	01/31/20	DATE #2	03/31/20	DATE #3	05/29/20
	AMT DUE	228.03	AMT DUE	209.19	AMT DUE	209.19
98.17-1-13	13833 Co Rte 123			98.17-1-13		BILL360607
Rothenberg Robert	210 1 Family Res - WTRFNT		County Taxable			1,280.51
Rothenberg Janet	Belleville-Hend 223402	80,400	Town Wide			116.38
PO Box 950729	FRNT 68.00 DPTH 40.00	173,600	FD362 Henderson Fire Dist			186.67
Lake Mary, FL 32795	BANK 810		Installment Fee			47.51
	EAST-0922669 NRTH-1409674					
	DEED BOOK 2018 PG-15327					
	FULL MARKET VALUE	173,600				
TOTAL TAX ---						1,583.56**
	DATE #1	01/31/20	DATE #2	03/31/20	DATE #3	05/29/20
	AMT DUE	575.37	AMT DUE	527.85	AMT DUE	527.85
98.17-1-14.1	13832 Co Rte 123			98.17-1-14.1		BILL360608
Fults Mary E	210 1 Family Res		County Taxable			1,195.68
115 N Pearl Ave	Belleville-Hend 223402	60,100	Town Wide			108.67
Watertown, NY 13601	FRNT 47.00 DPTH 205.00	162,100	FD362 Henderson Fire Dist			174.30
	EAST-0922731 NRTH-1409594		Installment Fee			44.36
	DEED BOOK 2004 PG-13482					
	FULL MARKET VALUE	162,100				
TOTAL TAX ---						1,478.65**
	DATE #1	01/31/20	DATE #2	03/31/20	DATE #3	05/29/20
	AMT DUE	537.25	AMT DUE	492.88	AMT DUE	492.88

STATE OF NEW YORK  
COUNTY - Jefferson  
TOWN - Henderson  
SWIS - 223600

2020 TOWN TAX ROLL  
TAXABLE SECTION OF THE ROLL - 1  
TAX MAP NUMBER SEQUENCE  
UNIFORM PERCENT OF VALUE IS 100.00

PAGE 154  
VALUATION DATE-JUL 01, 2018  
TAXABLE STATUS DATE-MAR 01, 2019

TAX MAP PARCEL NUMBER	PROPERTY LOCATION & CLASS	ASSESSMENT	EXEMPTION CODE	COUNTY	TOWN	TAX AMOUNT
CURRENT OWNERS NAME	SCHOOL DISTRICT	LAND	TAX DESCRIPTION			
CURRENT OWNERS ADDRESS	PARCEL SIZE/GRID COORD	TOTAL	SPECIAL DISTRICTS			
***** 98.17-1-14.2 *****						
98.17-1-14.2	Co Rte 123					BILL360609
Weis Robert C	312 Vac w/imprv - WTRFNT		County Taxable	5,000		36.88
Weis Varlerie	Belleville-Hend 223402	4,400	Town Wide	5,000		3.35
Mary Fults	FRNT 3.00 DPTH 28.00	5,000	FD362 Henderson Fire Dist	5,000	TO	5.38
115 N Pearl Ave	EAST-0922691 NRTH-1409761		Installment Fee			1.37
Watertown, NY 13601	FULL MARKET VALUE	5,000				
TOTAL TAX ---						45.61**
	DATE #1	01/31/20	DATE #2	03/31/20	DATE #3	05/29/20
	AMT DUE	16.58	AMT DUE	15.20	AMT DUE	15.20
***** 98.17-1-15 *****						
98.17-1-15	9025 NYS Rte 3					BILL360610
Kaplin Marvin	312 Vac w/imprv		County Taxable	35,900		264.81
McGee Marjorie	Belleville-Hend 223402	32,500	Town Wide	35,900		24.07
PO Box 125	ACRES 3.76	35,900	FD362 Henderson Fire Dist	35,900	TO	38.60
Reidville, SC 29375	EAST-0922995 NRTH-1409372		Installment Fee			9.82
	DEED BOOK 2016 PG-450					
	FULL MARKET VALUE	35,900				
TOTAL TAX ---						327.48**
	DATE #1	01/31/20	DATE #2	03/31/20	DATE #3	05/29/20
	AMT DUE	118.98	AMT DUE	109.16	AMT DUE	109.16
***** 98.17-1-16 *****						
98.17-1-16	13838 Co Rte 123					BILL360611
HCMT Willi LLC	260 Seasonal res - WTRFNT		County Taxable	250,300		1,846.26
18983 US Rte 11	Belleville-Hend 223402	144,600	Town Wide	250,300		167.80
Watertown, NY 13601	FRNT 50.00 DPTH 246.00	250,300	FD362 Henderson Fire Dist	250,300	TO	269.14
	EAST-0922714 NRTH-1409772		Installment Fee			68.50
	DEED BOOK 2009 PG-6946					
	FULL MARKET VALUE	250,300				
TOTAL TAX ---						2,283.20**
	DATE #1	01/31/20	DATE #2	03/31/20	DATE #3	05/29/20
	AMT DUE	829.58	AMT DUE	761.06	AMT DUE	761.06
***** 98.17-1-17 *****						
98.17-1-17	13843 Co Rte 123					BILL360612
Angell Donald E	210 1 Family Res - WTRFNT		County Taxable	314,900		2,322.77
2603 W Genesee St	Belleville-Hend 223402	120,700	Town Wide	314,900		211.11
Syracuse, NY 13219	FRNT 70.00 DPTH 140.00	314,900	FD362 Henderson Fire Dist	314,900	TO	338.61
	EAST-0922767 NRTH-1409802		Installment Fee			86.17
	DEED BOOK 1648 PG-134					
	FULL MARKET VALUE	314,900				
TOTAL TAX ---						2,872.49**
	DATE #1	01/31/20	DATE #2	03/31/20	DATE #3	05/29/20
	AMT DUE	1,043.68	AMT DUE	957.49	AMT DUE	957.49

STATE OF NEW YORK  
COUNTY - Jefferson  
TOWN - Henderson  
SWIS - 223600

2020 TOWN TAX ROLL  
TAXABLE SECTION OF THE ROLL - 1  
TAX MAP NUMBER SEQUENCE  
UNIFORM PERCENT OF VALUE IS 100.00

PAGE 155  
VALUATION DATE-JUL 01, 2018  
TAXABLE STATUS DATE-MAR 01, 2019

TAX MAP PARCEL NUMBER	PROPERTY LOCATION & CLASS	ASSESSMENT	EXEMPTION CODE	COUNTY	TOWN	TAX AMOUNT
CURRENT OWNERS NAME	SCHOOL DISTRICT	LAND	TAX DESCRIPTION			
CURRENT OWNERS ADDRESS	PARCEL SIZE/GRID COORD	TOTAL	SPECIAL DISTRICTS			
***** 98.17-1-18 *****						
13849 Co Rte 123				98.17-1-18		BILL360613
98.17-1-18	210 1 Family Res - WTRFNT		County Taxable		335,300	2,473.24
McGowan Signe L	Belleville-Hend 223402	172,300	Town Wide		335,300	224.79
13849 Co Rte 123	Henderson Bay	335,300	FD362 Henderson Fire Dist	TO	335,300	360.54
Henderson Harbor, NY 13651	FRNT 91.00 DPTH 143.00		Installment Fee			91.76
	EAST-0922835 NRTH-1409835					
	DEED BOOK 2014 PG-3485					
	FULL MARKET VALUE	335,300				
TOTAL TAX ---						3,058.57**
	DATE #1	01/31/20	DATE #2	03/31/20	DATE #3	05/29/20
	AMT DUE	1,111.29	AMT DUE	1,019.52	AMT DUE	1,019.52
***** 98.17-1-19 *****						
13871 Co Rte 123				98.17-1-19		BILL360614
98.17-1-19	210 1 Family Res - WTRFNT		County Taxable		397,300	2,930.57
Hall Co Trustee Earl N	Belleville-Hend 223402	248,700	Town Wide		397,300	266.35
Hall Co Trustee Kim C	FRNT 140.00 DPTH 300.00	397,300	FD362 Henderson Fire Dist	TO	397,300	427.21
PO Box 545	EAST-0922941 NRTH-1409888		Installment Fee			108.72
Henderson Harbor, NY 13651	DEED BOOK 2012 PG-6368					
	FULL MARKET VALUE	397,300				
TOTAL TAX ---						3,624.13**
	DATE #1	01/31/20	DATE #2	03/31/20	DATE #3	05/29/20
	AMT DUE	1,316.77	AMT DUE	1,208.04	AMT DUE	1,208.04
***** 98.17-1-20 *****						
13876 Co Rte 123				98.17-1-20		BILL360615
98.17-1-20	210 1 Family Res - WTRFNT		County Taxable		379,600	2,800.01
Petrillose Steven E	Belleville-Hend 223402	144,600	Town Wide		379,600	254.49
Petrillose Sandra J	FRNT 50.00 DPTH 300.00	379,600	FD362 Henderson Fire Dist	TO	379,600	408.18
PO Box 447	EAST-0923018 NRTH-1409924		Installment Fee			103.88
Henderson Harbor, NY 13651	DEED BOOK 2014 PG-4886					
	FULL MARKET VALUE	379,600				
TOTAL TAX ---						3,462.68**
	DATE #1	01/31/20	DATE #2	03/31/20	DATE #3	05/29/20
	AMT DUE	1,258.12	AMT DUE	1,154.22	AMT DUE	1,154.22
***** 98.17-1-21.1 *****						
98.17-1-21.1	NYS Rte 3			98.17-1-21.1		BILL360616
Kaplin Marvin	311 Res vac land		County Taxable		31,500	232.35
McGee Marjorie	Belleville-Hend 223402	31,500	Town Wide		31,500	21.12
PO Box 125	ACRES 2.07	31,500	FD362 Henderson Fire Dist	TO	31,500	33.87
Reidville, SC 29375	EAST-0923272 NRTH-1409538		Installment Fee			8.62
	DEED BOOK 2016 PG-450					
	FULL MARKET VALUE	31,500				
TOTAL TAX ---						287.34**
	DATE #1	01/31/20	DATE #2	03/31/20	DATE #3	05/29/20
	AMT DUE	104.40	AMT DUE	95.78	AMT DUE	95.78
*****						

STATE OF NEW YORK  
COUNTY - Jefferson  
TOWN - Henderson  
SWIS - 223600

2020 TOWN TAX ROLL  
TAXABLE SECTION OF THE ROLL - 1  
TAX MAP NUMBER SEQUENCE  
UNIFORM PERCENT OF VALUE IS 100.00

PAGE 156  
VALUATION DATE-JUL 01, 2018  
TAXABLE STATUS DATE-MAR 01, 2019

TAX MAP PARCEL NUMBER	PROPERTY LOCATION & CLASS	ASSESSMENT	EXEMPTION CODE	COUNTY	TOWN	TAX AMOUNT
CURRENT OWNERS NAME	SCHOOL DISTRICT	LAND	TAX DESCRIPTION			
CURRENT OWNERS ADDRESS	PARCEL SIZE/GRID COORD	TOTAL	SPECIAL DISTRICTS			
***** 98.17-1-21.2 *****						
13882	Co Rte 123					BILL360617
98.17-1-21.2	210 1 Family Res - WTRFNT		County Taxable	365,800		2,698.22
Summertime Camping, LLC	Belleville-Hend 223402	191,100	Town Wide	365,800		245.24
1201 Ives St	On Henderson Bay	365,800	School Relevy			3,542.76
Watertown, NY 13601	FRNT 90.00 DPTH 295.00		FD362 Henderson Fire Dist	365,800	TO	393.34
	EAST-0923083 NRTH-1409949		Installment Fee			206.39
	DEED BOOK 2017 PG-3331					
	FULL MARKET VALUE	365,800				
TOTAL TAX ---						6,879.56**
	DATE #1	01/31/20	DATE #2	03/31/20	DATE #3	05/29/20
	AMT DUE	2,499.59	AMT DUE	2,293.18	AMT DUE	2,293.18
***** 98.17-1-22 *****						
13888	Co Rte 123	71 PCT OF VALUE USED FOR EXEMPTION PURPOSES				BILL360618
98.17-1-22	210 1 Family Res - WTRFNT		VET WAR CT 41121	12,000	6,000	
Linehan Sean M	Belleville-Hend 223402	144,600	County Taxable	280,200		2,066.81
c/o John & Carolyn Linehan	John & Carolyn Linehan LE	292,200	Town Wide	286,200		191.87
PO Box 53	FRNT 70.00 DPTH 280.00		School Relevy			2,243.86
Henderson Harbor, NY 13651	EAST-0923152 NRTH-1409978		FD362 Henderson Fire Dist	292,200	TO	314.20
	DEED BOOK 2017 PG-19914		Installment Fee			144.50
	FULL MARKET VALUE	292,200				
TOTAL TAX ---						4,816.74**
	DATE #1	01/31/20	DATE #2	03/31/20	DATE #3	05/29/20
	AMT DUE	1,750.08	AMT DUE	1,605.58	AMT DUE	1,605.58
***** 98.17-1-23 *****						
13904	Co Rte 123					BILL360619
98.17-1-23	210 1 Family Res - WTRFNT		County Taxable	315,000		2,323.50
McGowan John G Sr	Belleville-Hend 223402	166,000	Town Wide	315,000		211.18
McGowan Claire A	ACRES 0.60 BANK 750	315,000	FD362 Henderson Fire Dist	315,000	TO	338.71
1424 Gate Post Ln	EAST-0923233 NRTH-1410012		Installment Fee			86.20
Charlottesville, VA 22901	DEED BOOK 2012 PG-14891					
	FULL MARKET VALUE	315,000				
TOTAL TAX ---						2,873.39**
	DATE #1	01/31/20	DATE #2	03/31/20	DATE #3	05/29/20
	AMT DUE	1,044.01	AMT DUE	957.79	AMT DUE	957.79
***** 98.17-1-24.1 *****						
13922	Co Rte 123					BILL360620
98.17-1-24.1	210 1 Family Res - WTRFNT		County Taxable	639,600		4,717.82
Steffen Mark J	Belleville-Hend 223402	375,300	Town Wide	639,600		428.79
6 Crosshill Rd	ACRES 1.30 BANK 810	639,600	FD362 Henderson Fire Dist	639,600	TO	687.75
Hartsdale, NY 10530	EAST-0923395 NRTH-1410106		Installment Fee			175.03
	DEED BOOK 2011 PG-7798					
	FULL MARKET VALUE	639,600				
TOTAL TAX ---						5,834.36**
	DATE #1	01/31/20	DATE #2	03/31/20	DATE #3	05/29/20
	AMT DUE	2,119.83	AMT DUE	1,944.78	AMT DUE	1,944.78
*****						

STATE OF NEW YORK  
 COUNTY - Jefferson  
 TOWN - Henderson  
 SWIS - 223600

2 0 2 0 T O W N T A X R O L L  
 T A X A B L E SECTION OF THE ROLL - 1  
 TAX MAP NUMBER SEQUENCE  
 UNIFORM PERCENT OF VALUE IS 100.00

PAGE 157  
 VALUATION DATE-JUL 01, 2018  
 TAXABLE STATUS DATE-MAR 01, 2019

TAX MAP PARCEL NUMBER	PROPERTY LOCATION & CLASS	ASSESSMENT	EXEMPTION CODE	COUNTY	TOWN	TAX AMOUNT
CURRENT OWNERS NAME	SCHOOL DISTRICT	LAND	TAX DESCRIPTION			
CURRENT OWNERS ADDRESS	PARCEL SIZE/GRID COORD	TOTAL	SPECIAL DISTRICTS			
98.17-1-24.2	S of Co Rte 123 311 Res vac land		County Taxable	98.17-1-24.2		BILL360621 73.76
McGowan John G Sr	Belleville-Hend 223402	10,000	Town Wide			6.70
McGowan Claire A	FRNT 69.00 DPTH 121.00	10,000	FD362 Henderson Fire Dist		TO	10.75
1424 Gate Post Ln	BANK 750		Installment Fee			2.74
Charlottesville, VA 22901	EAST-0925362 NRTH-1412124					
	DEED BOOK 2012 PG-14891					
	FULL MARKET VALUE	10,000				
TOTAL TAX ---						91.21**
	DATE #1	01/31/20	DATE #2	03/31/20	DATE #3	05/29/20
	AMT DUE	33.15	AMT DUE	30.40	AMT DUE	30.40
98.17-1-25	9159/9165 NYS Rte 3 270 Mfg housing		County Taxable	98.17-1-25		BILL360622 613.70
Warner Michele M	Belleville-Hend 223402	57,600	Town Wide			55.78
Mitchell Mathieu D	ACRES 2.40	83,200	FD362 Henderson Fire Dist		TO	89.46
539 New Scriba Dr	EAST-0923625 NRTH-1409854		Installment Fee			22.77
Richland, NY 13144	DEED BOOK 2018 PG-7115					
	FULL MARKET VALUE	83,200				
TOTAL TAX ---						758.94**
	DATE #1	01/31/20	DATE #2	03/31/20	DATE #3	05/29/20
	AMT DUE	275.75	AMT DUE	252.98	AMT DUE	252.98
98.17-1-26	13940 Co Rte 123 210 1 Family Res - WTRFNT		County Taxable	98.17-1-26		BILL360623 1,475.24
Owen Matthew T	Belleville-Hend 223402	169,500	Town Wide			134.08
Owen Angela M	FRNT 70.00 DPTH 200.00	200,000	FD362 Henderson Fire Dist		TO	215.06
PO Box 410	BANK 750		Installment Fee			54.73
Henderson Harbor, NY 13651	EAST-0923524 NRTH-1410212					
	DEED BOOK 2016 PG-11749					
	FULL MARKET VALUE	200,000				
TOTAL TAX ---						1,824.38**
	DATE #1	01/31/20	DATE #2	03/31/20	DATE #3	05/29/20
	AMT DUE	662.87	AMT DUE	608.12	AMT DUE	608.12
98.17-1-27	13946 Co Rte 123 210 1 Family Res - WTRFNT		County Taxable	98.17-1-27		BILL360624 2,354.48
Harig Betty A IrrevocableTrust	Belleville-Hend 223402	250,100	Town Wide			213.99
Trustees of	FRNT 141.00 DPTH 218.00	319,200	FD362 Henderson Fire Dist		TO	343.23
PO Box 413	EAST-0923598 NRTH-1410278		Installment Fee			87.35
Henderson Harbor, NY 13651	DEED BOOK 1703 PG-194					
	FULL MARKET VALUE	319,200				
TOTAL TAX ---						2,911.70**
	DATE #1	01/31/20	DATE #2	03/31/20	DATE #3	05/29/20
	AMT DUE	1,057.93	AMT DUE	970.56	AMT DUE	970.56

STATE OF NEW YORK  
 COUNTY - Jefferson  
 TOWN - Henderson  
 SWIS - 223600

2 0 2 0 T O W N T A X R O L L  
 T A X A B L E SECTION OF THE ROLL - 1  
 TAX MAP NUMBER SEQUENCE  
 UNIFORM PERCENT OF VALUE IS 100.00

PAGE 158  
 VALUATION DATE-JUL 01, 2018  
 TAXABLE STATUS DATE-MAR 01, 2019

TAX MAP PARCEL NUMBER	PROPERTY LOCATION & CLASS	ASSESSMENT	EXEMPTION CODE	COUNTY	TOWN	TAX AMOUNT
CURRENT OWNERS NAME	SCHOOL DISTRICT	LAND	TAX DESCRIPTION			
CURRENT OWNERS ADDRESS	PARCEL SIZE/GRID COORD	TOTAL	SPECIAL DISTRICTS			
***** 98.17-1-29 *****						
13962	Co Rte 123			98.17-1-29		BILL360625
98.17-1-29	260 Seasonal res - WTRFNT		County Taxable	675,000		4,978.94
Riordan John M	Belleville-Hend 223402	580,400	Town Wide	675,000		452.53
Riordan Ellen M	ACRES 4.40	675,000	FD362 Henderson Fire Dist	675,000	TO	725.82
c/o E S Mckenna	EAST-0923822 NRTH-1410490		Installment Fee			184.72
3503 Rhoads Ave Apt 28	FULL MARKET VALUE	675,000				
Broomall, PA 19073						
TOTAL TAX ---						6,157.29**
		DATE #1	01/31/20	DATE #2	03/31/20	DATE #3
		AMT DUE	2,237.15	AMT DUE	2,052.43	AMT DUE
***** 98.17-1-30 *****						
14021	Co Rte 123			98.17-1-30		BILL360626
98.17-1-30	210 1 Family Res - WTRFNT		County Taxable	490,200		3,615.81
Martin Carl B Jr	Belleville-Hend 223402	253,700	Town Wide	490,200		328.63
Martin Margaret E	FRNT 150.00 DPTH 185.00	490,200	FD362 Henderson Fire Dist	490,200	TO	527.10
PO Box 458	EAST-0923996 NRTH-1410682		Installment Fee			134.15
Henderson Harbor, NY	FULL MARKET VALUE	490,200				
13651-0458						
TOTAL TAX ---						4,471.54**
		DATE #1	01/31/20	DATE #2	03/31/20	DATE #3
		AMT DUE	1,624.67	AMT DUE	1,490.51	AMT DUE
***** 98.17-1-31 *****						
14027	Co Rte 123			98.17-1-31		BILL360627
98.17-1-31	210 1 Family Res - WTRFNT		County Taxable	495,900		3,657.86
Matarese Richard A	Belleville-Hend 223402	253,100	Town Wide	495,900		332.46
Matarese Palmer	ACRES 0.55 BANK 750	495,900	FD362 Henderson Fire Dist	495,900	TO	533.23
PO Box 527	EAST-0924090 NRTH-1410786		Installment Fee			135.71
Henderson Harbor, NY 13651	DEED BOOK 2003 PG-19990					
	FULL MARKET VALUE	495,900				
TOTAL TAX ---						4,523.55**
		DATE #1	01/31/20	DATE #2	03/31/20	DATE #3
		AMT DUE	1,643.56	AMT DUE	1,507.85	AMT DUE
***** 98.17-1-32 *****						
98.17-1-32	Co Rte 123			98.17-1-32		BILL360628
Stevens Elizabeth M	311 Res vac land		County Taxable	31,100		229.40
8531 Teugega Pt	Belleville-Hend 223402	31,100	Town Wide	31,100		20.85
Rome, NY 13440	ACRES 1.59	31,100	FD362 Henderson Fire Dist	31,100	TO	33.44
	EAST-0924243 NRTH-1410516		Installment Fee			8.51
	DEED BOOK 2015 PG-3592					
	FULL MARKET VALUE	31,100				
TOTAL TAX ---						283.69**
		DATE #1	01/31/20	DATE #2	03/31/20	DATE #3
		AMT DUE	103.08	AMT DUE	94.56	AMT DUE
*****						

STATE OF NEW YORK  
COUNTY - Jefferson  
TOWN - Henderson  
SWIS - 223600

2020 TOWN TAX ROLL  
TAXABLE SECTION OF THE ROLL - 1  
TAX MAP NUMBER SEQUENCE  
UNIFORM PERCENT OF VALUE IS 100.00

PAGE 159  
VALUATION DATE-JUL 01, 2018  
TAXABLE STATUS DATE-MAR 01, 2019

TAX MAP PARCEL NUMBER	PROPERTY LOCATION & CLASS	ASSESSMENT	EXEMPTION CODE	COUNTY	TOWN	TAX AMOUNT
CURRENT OWNERS NAME	SCHOOL DISTRICT	LAND	TAX DESCRIPTION			
CURRENT OWNERS ADDRESS	PARCEL SIZE/GRID COORD	TOTAL	SPECIAL DISTRICTS			
***** 98.17-1-33 *****						
9234 NYS Rte 3				98.17-1-33		BILL360629
98.17-1-33	210 1 Family Res		County Taxable		95,100	701.48
McGivney John Kiernan	Belleville-Hend 223402	44,800	Town Wide		95,100	63.76
McGivney Robert Bruce	ACRES 4.90	95,100	FD362 Henderson Fire Dist		95,100 TO	102.26
406 S 4th St	EAST-0924277 NRTH-1409890		Installment Fee			26.03
Fulton, NY 13069	DEED BOOK 2019 PG-5148					
	FULL MARKET VALUE	95,100				
PRIOR OWNER ON 3/01/2019 McGivney Suzanne F						
TOTAL TAX --- 867.50**						
	DATE #1	01/31/20	DATE #2	03/31/20	DATE #3	05/29/20
	AMT DUE	315.21	AMT DUE	289.16	AMT DUE	289.16
***** 98.17-1-34.1 *****						
9336/342 NYS Rte 3				98.17-1-34.1		BILL360630
98.17-1-34.1	210 1 Family Res		County Taxable		208,500	1,537.94
Vanbenschoten David	Belleville-Hend 223402	44,600	Town Wide		208,500	139.78
Vanbenschoten Susan H	ACRES 4.50	208,500	FD362 Henderson Fire Dist		208,500 TO	224.20
Attn: Edna Verrilli	EAST-0925026 NRTH-1410152		Installment Fee			57.06
PO Box 97	FULL MARKET VALUE	208,500				
Henderson, NY 13650						
TOTAL TAX --- 1,901.92**						
	DATE #1	01/31/20	DATE #2	03/31/20	DATE #3	05/29/20
	AMT DUE	691.04	AMT DUE	633.97	AMT DUE	633.97
***** 98.17-1-34.2 *****						
9400 NYS Rte 3				98.17-1-34.2		BILL360631
98.17-1-34.2	210 1 Family Res		County Taxable		164,200	1,211.17
Vanbenschoten Susan H	Belleville-Hend 223402	44,700	Town Wide		164,200	110.08
Verrilli Edna M	ACRES 4.80	164,200	FD362 Henderson Fire Dist		164,200 TO	176.56
PO Box 72	EAST-0925292 NRTH-1410169		Installment Fee			44.93
Henderson, NY 13650	FULL MARKET VALUE	164,200				
TOTAL TAX --- 1,497.81**						
	DATE #1	01/31/20	DATE #2	03/31/20	DATE #3	05/29/20
	AMT DUE	544.20	AMT DUE	499.27	AMT DUE	499.27
***** 98.17-1-34.3 *****						
9290/296 NYS Rte 3				98.17-1-34.3		BILL360632
98.17-1-34.3	421 Restaurant		County Taxable		491,900	3,628.35
Edmonds Ryan C	Belleville-Hend 223402	31,900	Town Wide		491,900	329.77
c/o Mary Lou Edmonds	Edmonds Mary Lou-LF Use	491,900	FD362 Henderson Fire Dist		491,900 TO	528.93
17761 Michael Rd	ACRES 2.13		Installment Fee			134.61
Adams Center, NY 13606	EAST-0924655 NRTH-1410148					
	DEED BOOK 2010 PG-11889					
	FULL MARKET VALUE	491,900				
PRIOR OWNER ON 3/01/2019 Edmonds Ryan C						
TOTAL TAX --- 4,487.05**						
	DATE #1	01/31/20	DATE #2	03/31/20	DATE #3	05/29/20
	AMT DUE	1,630.30	AMT DUE	1,495.68	AMT DUE	1,495.68
*****						

STATE OF NEW YORK  
COUNTY - Jefferson  
TOWN - Henderson  
SWIS - 223600

2020 TOWN TAX ROLL  
TAXABLE SECTION OF THE ROLL - 1  
TAX MAP NUMBER SEQUENCE  
UNIFORM PERCENT OF VALUE IS 100.00

PAGE 160  
VALUATION DATE-JUL 01, 2018  
TAXABLE STATUS DATE-MAR 01, 2019

TAX MAP PARCEL NUMBER      PROPERTY LOCATION & CLASS      ASSESSMENT      EXEMPTION CODE-----COUNTY-----TOWN-----  
CURRENT OWNERS NAME      SCHOOL DISTRICT      LAND      TAX DESCRIPTION      TAXABLE VALUE  
CURRENT OWNERS ADDRESS      PARCEL SIZE/GRID COORD      TOTAL      SPECIAL DISTRICTS  
\*\*\*\*\* 98.17-1-34.4-601 \*\*\*\*\*  
NYS Rte 3  
98.17-1-34.4-601      837 Cell Tower      County Taxable      98,900      729.51  
Cingular Wireless      Belleville-Hend 223402      0      Town Wide      98,900      66.30  
c/o AT&T Mobility      98,900      FD362 Henderson Fire Dist      98,900 TO      106.35  
NREA Property Tax Team      FULL MARKET VALUE      98,900      Installment Fee      27.06  
575 Morosgo Dr  
Atlanta, GA 30324

TOTAL TAX --- 902.16\*\*  
DATE #1 01/31/20 DATE #2 03/31/20 DATE #3 05/29/20  
AMT DUE 327.78 AMT DUE 300.72 AMT DUE 300.72

\*\*\*\*\* 98.17-1-35.1 \*\*\*\*\*  
14036 Co Rte 123      BILL360634  
98.17-1-35.1      260 Seasonal res      County Taxable      73,500      542.15  
Manning Deane E      Belleville-Hend 223402      54,800      Town Wide      73,500      49.28  
c/o Elizabeth Manning Stevens      ACRES 2.06      73,500      FD362 Henderson Fire Dist      73,500 TO      79.03  
8531 Teugega Pt      EAST-0924378 NRTH-1410590      Installment Fee      20.11  
Rome, NY 13440      FULL MARKET VALUE      73,500

PRIOR OWNER ON 3/01/2019  
Manning Deane E

TOTAL TAX --- 670.46\*\*  
DATE #1 01/31/20 DATE #2 03/31/20 DATE #3 05/29/20  
AMT DUE 243.61 AMT DUE 223.48 AMT DUE 223.48

\*\*\*\*\* 98.17-1-35.2 \*\*\*\*\*  
14051 Co Rte 123      BILL360635  
98.17-1-35.2      260 Seasonal res - WTRFNT      County Taxable      366,200      2,701.17  
Manning Deane E      Belleville-Hend 223402      190,100      Town Wide      366,200      245.50  
c/o Elizabeth Manning Stevens      FRNT 180.00 DPTH 75.00      366,200      FD362 Henderson Fire Dist      366,200 TO      393.77  
8531 Teugega Pt      EAST-0924213 NRTH-1410908      Installment Fee      100.21  
Rome, NY 13440      FULL MARKET VALUE      366,200

PRIOR OWNER ON 3/01/2019  
Manning Deane E

TOTAL TAX --- 3,340.44\*\*  
DATE #1 01/31/20 DATE #2 03/31/20 DATE #3 05/29/20  
AMT DUE 1,213.69 AMT DUE 1,113.48 AMT DUE 1,113.48

\*\*\*\*\* 98.17-1-36 \*\*\*\*\*  
14058 Co Rte 123      BILL360636  
98.17-1-36      260 Seasonal res      County Taxable      162,600      1,199.37  
Murphey Co Trustee Rhoads      Belleville-Hend 223402      57,200      Town Wide      162,600      109.01  
Edwards Richard Lawrence      ACRES 2.48      162,600      FD362 Henderson Fire Dist      162,600 TO      174.84  
c/o Joan Edwards      EAST-0924529 NRTH-1410684      Installment Fee      44.50  
450 Hopper Rd      DEED BOOK 2017 PG-4890  
Williamstown, MA 01267      FULL MARKET VALUE      162,600

TOTAL TAX --- 1,483.22\*\*  
DATE #1 01/31/20 DATE #2 03/31/20 DATE #3 05/29/20  
AMT DUE 538.92 AMT DUE 494.40 AMT DUE 494.40

\*\*\*\*\*



STATE OF NEW YORK  
COUNTY - Jefferson  
TOWN - Henderson  
SWIS - 223600

2020 TOWN TAX ROLL  
TAXABLE SECTION OF THE ROLL - 1  
TAX MAP NUMBER SEQUENCE  
UNIFORM PERCENT OF VALUE IS 100.00

PAGE 161  
VALUATION DATE-JUL 01, 2018  
TAXABLE STATUS DATE-MAR 01, 2019

TAX MAP PARCEL NUMBER	PROPERTY LOCATION & CLASS	ASSESSMENT	EXEMPTION CODE	COUNTY	TOWN	TAX AMOUNT
CURRENT OWNERS NAME	SCHOOL DISTRICT	LAND	TAX DESCRIPTION	TAXABLE VALUE		
CURRENT OWNERS ADDRESS	PARCEL SIZE/GRID COORD	TOTAL	SPECIAL DISTRICTS			
***** 98.17-1-37 *****						
98.17-1-37	Co Rte 123					BILL360637
Manning Mary-Parke	311 Res vac land - WTRFNT		County Taxable	48,000		354.06
1 Sinclair Dr Apt 240	Belleville-Hend 223402	48,000	Town Wide	48,000		32.18
Pittsford, NY 14534	Henderson Bay	48,000	FD362 Henderson Fire Dist	48,000	TO	51.61
	FRNT 92.00 DPTH 70.00		Installment Fee			13.14
	EAST-0924312 NRTH-1411000					
	DEED BOOK 928 PG-00710					
	FULL MARKET VALUE	48,000				
TOTAL TAX ---						437.85**
	DATE #1	01/31/20	DATE #2	03/31/20	DATE #3	05/29/20
	AMT DUE	159.09	AMT DUE	145.95	AMT DUE	145.95
***** 98.17-1-38.1 *****						
98.17-1-38.1	14089 Co Rte 123					BILL360638
Manning Deane E	260 Seasonal res - WTRFNT		County Taxable	247,700		1,827.09
Manning Thomas A	Belleville-Hend 223402	154,200	Town Wide	247,700		166.06
c/o Elizabeth Manning Stevens	Henderson Bay	247,700	FD362 Henderson Fire Dist	247,700	TO	266.35
8531 Teugega Pt	FRNT 130.00 DPTH 76.00		Installment Fee			67.79
Rome, NY 13440	EAST-0924394 NRTH-1411079					
	DEED BOOK 1606 PG-190					
	FULL MARKET VALUE	247,700				
PRIOR OWNER ON 3/01/2019						
Manning Deane E						
TOTAL TAX ---						2,259.50**
	DATE #1	01/31/20	DATE #2	03/31/20	DATE #3	05/29/20
	AMT DUE	820.97	AMT DUE	753.16	AMT DUE	753.16
***** 98.17-1-38.2 *****						
98.17-1-38.2	Co Rte 123					BILL360639
Stevens Elizabeth M	312 Vac w/imprv		County Taxable	34,400		253.74
Manning Thomas A	Belleville-Hend 223402	32,900	Town Wide	34,400		23.06
c/o Elizabeth Manning-Stevens	FRNT 144.00 DPTH 230.00	34,400	FD362 Henderson Fire Dist	34,400	TO	36.99
8531 Teugega Pt	EAST-0924546 NRTH-1410954		Installment Fee			9.41
Rome, NY 13440	DEED BOOK 2004 PG-11801					
	FULL MARKET VALUE	34,400				
TOTAL TAX ---						313.79**
	DATE #1	01/31/20	DATE #2	03/31/20	DATE #3	05/29/20
	AMT DUE	114.02	AMT DUE	104.59	AMT DUE	104.59
***** 98.17-1-39 *****						
98.17-1-39	14113 Co Rte 123					BILL360640
Jebsen ETAL Allen D	260 Seasonal res - WTRFNT		County Taxable	425,900		3,141.52
Talley Trustees John & Joan	Belleville-Hend 223402	186,400	Town Wide	425,900		285.53
c/o Per Jebsen	FRNT 152.00 DPTH 90.00	425,900	FD362 Henderson Fire Dist	425,900	TO	457.96
10 Sunset Ter	EAST-0924494 NRTH-1411183		Installment Fee			116.55
Sherman, CT 06784	DEED BOOK 2006 PG-12096					
	FULL MARKET VALUE	425,900				
TOTAL TAX ---						3,885.01**
	DATE #1	01/31/20	DATE #2	03/31/20	DATE #3	05/29/20
	AMT DUE	1,411.56	AMT DUE	1,295.00	AMT DUE	1,295.00

STATE OF NEW YORK  
COUNTY - Jefferson  
TOWN - Henderson  
SWIS - 223600

2 0 2 0 T O W N T A X R O L L  
T A X A B L E SECTION OF THE ROLL - 1  
TAX MAP NUMBER SEQUENCE  
UNIFORM PERCENT OF VALUE IS 100.00

PAGE 162  
VALUATION DATE-JUL 01, 2018  
TAXABLE STATUS DATE-MAR 01, 2019

TAX MAP PARCEL NUMBER	PROPERTY LOCATION & CLASS	ASSESSMENT	EXEMPTION CODE	COUNTY	TOWN	TAX AMOUNT
CURRENT OWNERS NAME	SCHOOL DISTRICT	LAND	TAX DESCRIPTION			
CURRENT OWNERS ADDRESS	PARCEL SIZE/GRID COORD	TOTAL	SPECIAL DISTRICTS			
***** 98.17-1-40.1 *****						
14114	Co Rte 123					BILL360641
98.17-1-40.1	312 Vac w/imprv		County Taxable	38,100		281.03
Buresch Lyubomira D	Belleville-Hend 223402	21,100	Town Wide	38,100		25.54
Buresch Joan D	ACRES 0.66	38,100	FD362 Henderson Fire Dist	38,100	TO	40.97
4916 45th St NW	EAST-0924639 NRTH-1411030		Installment Fee			10.43
Washington, DC 20016-4041	DEED BOOK 2004 PG-11799					
	FULL MARKET VALUE	38,100				
TOTAL TAX ---						347.54**
	DATE #1	01/31/20	DATE #2	03/31/20	DATE #3	05/29/20
	AMT DUE	126.29	AMT DUE	115.84	AMT DUE	115.84
***** 98.17-1-40.2 *****						
	Co Rte 123					BILL360642
98.17-1-40.2	311 Res vac land		County Taxable	2,800		20.65
Jebsen Per H	Belleville-Hend 223402	2,800	Town Wide	2,800		1.88
Jebsen Joan D	FRNT 34.00 DPTH 35.00	2,800	FD362 Henderson Fire Dist	2,800	TO	3.01
c/o Joan Jebson	EAST-0924600 NRTH-1411132		Installment Fee			.77
10 Sunset Ter	DEED BOOK 2009 PG-3942					
Sherman, CT 06784	FULL MARKET VALUE	2,800				
TOTAL TAX ---						25.54**
	DATE #1	01/31/20	DATE #2	03/31/20	DATE #3	05/29/20
	AMT DUE	9.29	AMT DUE	8.51	AMT DUE	8.51
***** 98.17-1-41.1 *****						
14122	Co Rte 123					BILL360643
98.17-1-41.1	260 Seasonal res		County Taxable	243,400		1,795.37
Newcomb Deborah Johnson	Belleville-Hend 223402	65,400	Town Wide	243,400		163.18
Newcomb Robert Richard	ACRES 7.40	243,400	FD362 Henderson Fire Dist	243,400	TO	261.72
6052 Woodmont Rd	EAST-0924901 NRTH-1410923		Installment Fee			66.61
Alexandria, VA 22307	DEED BOOK 2010 PG-16992					
	FULL MARKET VALUE	243,400				
TOTAL TAX ---						2,220.27**
	DATE #1	01/31/20	DATE #2	03/31/20	DATE #3	05/29/20
	AMT DUE	806.70	AMT DUE	740.09	AMT DUE	740.09
***** 98.17-1-41.2 *****						
14125	Co Rte 123					BILL360644
98.17-1-41.2	260 Seasonal res - WTRFNT		County Taxable	423,500		3,123.82
Newcomb Deborah Johnson	Belleville-Hend 223402	180,700	Town Wide	423,500		283.92
Newcomb Robert Richard	FRNT 145.00 DPTH 90.00	423,500	FD362 Henderson Fire Dist	423,500	TO	455.38
6052 Woodmont Rd	EAST-0924598 NRTH-1411285		Installment Fee			115.89
Alexandria, VA 22307	DEED BOOK 2010 PG-16992					
	FULL MARKET VALUE	423,500				
TOTAL TAX ---						3,863.12**
	DATE #1	01/31/20	DATE #2	03/31/20	DATE #3	05/29/20
	AMT DUE	1,403.61	AMT DUE	1,287.70	AMT DUE	1,287.70
*****						

STATE OF NEW YORK  
COUNTY - Jefferson  
TOWN - Henderson  
SWIS - 223600

2020 TOWN TAX ROLL  
TAXABLE SECTION OF THE ROLL - 1  
TAX MAP NUMBER SEQUENCE  
UNIFORM PERCENT OF VALUE IS 100.00

PAGE 163  
VALUATION DATE-JUL 01, 2018  
TAXABLE STATUS DATE-MAR 01, 2019

TAX MAP PARCEL NUMBER	PROPERTY LOCATION & CLASS	ASSESSMENT	EXEMPTION CODE	COUNTY	TOWN	TAX AMOUNT
CURRENT OWNERS NAME	SCHOOL DISTRICT	LAND	TAX DESCRIPTION			
CURRENT OWNERS ADDRESS	PARCEL SIZE/GRID COORD	TOTAL	SPECIAL DISTRICTS			
***** 98.17-1-42 *****						
14141 Co Rte 123						BILL360645
98.17-1-42	260 Seasonal res - WTRFNT		County Taxable	387,200		2,856.07
Joor J David	Belleville-Hend 223402	177,300	Town Wide	387,200		259.58
4513 Whistler Cir	FRNT 135.00 DPTH 95.00	387,200	FD362 Henderson Fire Dist	387,200	TO	416.35
Manlius, NY 13104	EAST-0924696 NRTH-1411390		Installment Fee			105.96
	DEED BOOK 2011 PG-2987					
	FULL MARKET VALUE	387,200				
TOTAL TAX ---						3,532.00**
	DATE #1	01/31/20	DATE #2	03/31/20	DATE #3	05/29/20
	AMT DUE	1,283.30	AMT DUE	1,177.33	AMT DUE	1,177.33
***** 98.17-1-43.1 *****						
14157 Co Rte 123						BILL360646
98.17-1-43.1	210 1 Family Res - WTRFNT		County Taxable	315,000		2,323.50
Shadowlawn Ventures LLC	Belleville-Hend 223402	184,100	Town Wide	315,000		211.18
968 Spring Run Ln	ACRES 0.58	315,000	FD362 Henderson Fire Dist	315,000	TO	338.71
Martinsville, NJ 08836	EAST-0924772 NRTH-1411495		Installment Fee			86.20
	DEED BOOK 2010 PG-3361					
	FULL MARKET VALUE	315,000				
TOTAL TAX ---						2,873.39**
	DATE #1	01/31/20	DATE #2	03/31/20	DATE #3	05/29/20
	AMT DUE	1,044.01	AMT DUE	957.79	AMT DUE	957.79
***** 98.17-1-43.2 *****						
14174 Co Rte 123						BILL360647
98.17-1-43.2	210 1 Family Res - WTRFNT		County Taxable	523,000		3,857.75
Dickey S Trent	Belleville-Hend 223402	231,500	Town Wide	523,000		350.62
Dickey Nancy Janine	ACRES 4.32 BANK 822	523,000	FD362 Henderson Fire Dist	523,000	TO	562.37
968 Spring Run Ln	EAST-0925172 NRTH-1411170		Installment Fee			143.12
Martinsville, NJ 08836	DEED BOOK 2004 PG-3957					
	FULL MARKET VALUE	523,000				
TOTAL TAX ---						4,770.74**
	DATE #1	01/31/20	DATE #2	03/31/20	DATE #3	05/29/20
	AMT DUE	1,733.38	AMT DUE	1,590.24	AMT DUE	1,590.24
***** 98.17-1-44 *****						
14195 Co Rte 123						BILL360648
98.17-1-44	260 Seasonal res - WTRFNT		County Taxable	675,100		4,979.67
Mangan Richard G	Belleville-Hend 223402	387,200	Town Wide	675,100		452.59
Mangan Kathryn Kellogg L	ACRES 4.10	675,100	FD362 Henderson Fire Dist	675,100	TO	725.92
63 E Church St	EAST-0924980 NRTH-1411711		Installment Fee			184.75
Adams, NY 13605	DEED BOOK 2014 PG-1153					
	FULL MARKET VALUE	675,100				
TOTAL TAX ---						6,158.18**
	DATE #1	01/31/20	DATE #2	03/31/20	DATE #3	05/29/20
	AMT DUE	2,237.49	AMT DUE	2,052.72	AMT DUE	2,052.72
*****						

STATE OF NEW YORK  
COUNTY - Jefferson  
TOWN - Henderson  
SWIS - 223600

2 0 2 0 T O W N T A X R O L L  
T A X A B L E SECTION OF THE ROLL - 1  
TAX MAP NUMBER SEQUENCE  
UNIFORM PERCENT OF VALUE IS 100.00

PAGE 164  
VALUATION DATE-JUL 01, 2018  
TAXABLE STATUS DATE-MAR 01, 2019

TAX MAP PARCEL NUMBER	PROPERTY LOCATION & CLASS	ASSESSMENT	EXEMPTION CODE	COUNTY	TOWN	TAX AMOUNT
CURRENT OWNERS NAME	SCHOOL DISTRICT	LAND	TAX DESCRIPTION			
CURRENT OWNERS ADDRESS	PARCEL SIZE/GRID COORD	TOTAL	SPECIAL DISTRICTS			
***** 98.17-1-45 *****						
14227/231	Co Rte 123					BILL360649
98.17-1-45	260 Seasonal res - WTRFNT		County Taxable	583,300		4,302.54
Lakeside Park 14231 LLC	Belleville-Hend 223402	241,800	Town Wide	583,300		391.05
5143 Burnside Dr	ACRES 2.33	583,300	FD362 Henderson Fire Dist	583,300	TO	627.21
Jamesville, NY 13078	EAST-0925117 NRTH-1411849		Installment Fee			159.62
	DEED BOOK 2019 PG-17308					
PRIOR OWNER ON 3/01/2019	FULL MARKET VALUE	583,300				
Creek Paul L						
TOTAL TAX ---						5,320.80**
	DATE #1	01/31/20	DATE #2	03/31/20	DATE #3	05/29/20
	AMT DUE	1,933.22	AMT DUE	1,773.60	AMT DUE	1,773.60
***** 98.17-1-46 *****						
14239	Co Rte 123					BILL360650
98.17-1-46	210 1 Family Res - WTRFNT		County Taxable	451,900		3,333.31
Mcdonough James W	Belleville-Hend 223402	194,900	Town Wide	451,900		302.96
Mcdonough Pamela A	On Henderson Bay	451,900	FD362 Henderson Fire Dist	451,900	TO	485.92
4555 E Lake Rd	FRNT 95.00 DPTH 195.00		Installment Fee			123.67
Cazenovia, NY 13035-9387	EAST-0925165 NRTH-1411963					
	DEED BOOK 1737 PG-271					
	FULL MARKET VALUE	451,900				
TOTAL TAX ---						4,122.19**
	DATE #1	01/31/20	DATE #2	03/31/20	DATE #3	05/29/20
	AMT DUE	1,497.74	AMT DUE	1,374.06	AMT DUE	1,374.06
***** 98.17-1-47 *****						
14250	Co Rte 123					BILL360651
98.17-1-47	210 1 Family Res - WTRFNT		County Taxable	390,000		2,876.72
Raymond Susan C	Belleville-Hend 223402	192,300	Town Wide	390,000		261.46
Conde Samuel L	ACRES 1.55	390,000	FD362 Henderson Fire Dist	390,000	TO	419.36
4834 Carey Dr	EAST-0925262 NRTH-1412004		Installment Fee			106.73
Manlius, NY 13104	DEED BOOK 2012 PG-19533					
	FULL MARKET VALUE	390,000				
TOTAL TAX ---						3,557.54**
	DATE #1	01/31/20	DATE #2	03/31/20	DATE #3	05/29/20
	AMT DUE	1,292.59	AMT DUE	1,185.84	AMT DUE	1,185.84
***** 98.17-1-48.1 *****						
14273	Co Rte 123					BILL360652
98.17-1-48.1	260 Seasonal res - WTRFNT		County Taxable	659,700		4,866.08
Montgomery Trustee William L	Belleville-Hend 223402	339,500	Town Wide	659,700		442.27
Montgomery Trustee Christine L	ACRES 1.83	659,700	FD362 Henderson Fire Dist	659,700	TO	709.36
1333 Blease Loop	EAST-0925633 NRTH-1412024		Installment Fee			180.53
The Villages, FL 32162	DEED BOOK 2018 PG-3605					
	FULL MARKET VALUE	659,700				
TOTAL TAX ---						6,017.71**
	DATE #1	01/31/20	DATE #2	03/31/20	DATE #3	05/29/20
	AMT DUE	2,186.44	AMT DUE	2,005.90	AMT DUE	2,005.90
*****						

STATE OF NEW YORK  
 COUNTY - Jefferson  
 TOWN - Henderson  
 SWIS - 223600

2 0 2 0 T O W N T A X R O L L  
 T A X A B L E SECTION OF THE ROLL - 1  
 TAX MAP NUMBER SEQUENCE  
 UNIFORM PERCENT OF VALUE IS 100.00

PAGE 165  
 VALUATION DATE-JUL 01, 2018  
 TAXABLE STATUS DATE-MAR 01, 2019

TAX MAP PARCEL NUMBER	PROPERTY LOCATION & CLASS	ASSESSMENT	EXEMPTION CODE	COUNTY	TOWN	TAX AMOUNT
CURRENT OWNERS NAME	SCHOOL DISTRICT	LAND	TAX DESCRIPTION			
CURRENT OWNERS ADDRESS	PARCEL SIZE/GRID COORD	TOTAL	SPECIAL DISTRICTS			
***** 98.17-1-48.2 *****						
14262 Co Rte 123	210 1 Family Res		County Taxable	98.17-1-48.2		BILL360653
98.17-1-48.2	Belleville-Hend 223402	79,200	Town Wide			1,839.63
Williamson Stephen C	FRNT 150.00 DPTH 239.00	249,400	FD362 Henderson Fire Dist			167.20
Williamson Karen M	EAST-0925496 NRTH-1411935		Installment Fee			268.18
14262 Co Rte 123	DEED BOOK 1847 PG-77					68.25
Adams, NY 13605	FULL MARKET VALUE	249,400				
TOTAL TAX ---						2,275.01**
	DATE #1	01/31/20	DATE #2	03/31/20	DATE #3	05/29/20
	AMT DUE	826.60	AMT DUE	758.33	AMT DUE	758.33
***** 98.17-1-49.1 *****						
14330 Co Rte 123	312 Vac w/imprv		County Taxable	98.17-1-49.1		BILL360654
98.17-1-49.1	Belleville-Hend 223402	37,200	Town Wide			392.41
Wise Mark J	ACRES 11.50	53,200	FD362 Henderson Fire Dist			35.67
PO Box 218	EAST-0925734 NRTH-1411553		Installment Fee			57.21
Ponte Vedra Beach, FL 32004	DEED BOOK 2017 PG-17738					14.56
	FULL MARKET VALUE	53,200				
TOTAL TAX ---						485.29**
	DATE #1	01/31/20	DATE #2	03/31/20	DATE #3	05/29/20
	AMT DUE	176.33	AMT DUE	161.76	AMT DUE	161.76
***** 98.17-1-49.2 *****						
Co Rte 123	311 Res vac land		County Taxable	98.17-1-49.2		BILL360655
98.17-1-49.2	Belleville-Hend 223402	31,000	Town Wide			228.66
Renzi Kathryn M	FRNT 150.00 DPTH 163.00	31,000	FD362 Henderson Fire Dist			20.78
19590 Woodside Dr	BANK 750		Installment Fee			33.33
Watertown, NY 13601	EAST-0925711 NRTH-1412214					8.48
	DEED BOOK 2018 PG-16279					
	FULL MARKET VALUE	31,000				
TOTAL TAX ---						282.77**
	DATE #1	01/31/20	DATE #2	03/31/20	DATE #3	05/29/20
	AMT DUE	102.75	AMT DUE	94.25	AMT DUE	94.25
***** 98.17-1-50 *****						
Co Rte 123	314 Rural vac<10		County Taxable	98.17-1-50		BILL360656
98.17-1-50	Belleville-Hend 223402	3,400	Town Wide			25.08
Gillespie Thomas F	FRNT 31.00 DPTH 50.00	3,400	FD362 Henderson Fire Dist			2.28
Gillespie Terry F	EAST-0925542 NRTH-1412120		Installment Fee			3.66
PO Box 475	DEED BOOK 1025 PG-00196					.93
Henderson Harbor, NY 13651	FULL MARKET VALUE	3,400				
TOTAL TAX ---						31.02**
	DATE #1	01/31/20	DATE #2	03/31/20	DATE #3	05/29/20
	AMT DUE	11.27	AMT DUE	10.34	AMT DUE	10.34

STATE OF NEW YORK  
COUNTY - Jefferson  
TOWN - Henderson  
SWIS - 223600

2 0 2 0 T O W N T A X R O L L  
T A X A B L E SECTION OF THE ROLL - 1  
TAX MAP NUMBER SEQUENCE  
UNIFORM PERCENT OF VALUE IS 100.00

PAGE 166  
VALUATION DATE-JUL 01, 2018  
TAXABLE STATUS DATE-MAR 01, 2019

TAX MAP PARCEL NUMBER	PROPERTY LOCATION & CLASS	ASSESSMENT	EXEMPTION CODE	COUNTY	TOWN	TAX AMOUNT
CURRENT OWNERS NAME	SCHOOL DISTRICT	LAND	TAX DESCRIPTION			
CURRENT OWNERS ADDRESS	PARCEL SIZE/GRID COORD	TOTAL	SPECIAL DISTRICTS			
***** 98.17-1-51 *****						
14277	Co Rte 123					BILL360657
98.17-1-51	260 Seasonal res - WTRFNT		SENIOR C/T 41801	62,070	62,070	
Gillespie Thomas F	Belleville-Hend 223402	140,900	County Taxable	144,830		1,068.30
Gillespie Terry F	FRNT 66.00 DPTH 130.00	206,900	Town Wide	144,830		97.10
PO Box 475	EAST-0925445 NRTH-1412228		FD362 Henderson Fire Dist	206,900	TO	222.48
Henderson Harbor, NY 13651	DEED BOOK 2010 PG-13534		Installment Fee			41.64
	FULL MARKET VALUE	206,900				
TOTAL TAX ---						1,387.88**
	DATE #1	01/31/20	DATE #2	03/31/20	DATE #3	05/29/20
	AMT DUE	504.28	AMT DUE	462.62	AMT DUE	462.62
***** 98.17-1-52 *****						
14305	Co Rte 123					BILL360658
98.17-1-52	210 1 Family Res - WTRFNT		County Taxable	451,200		3,328.14
Coppinger Paul N	Belleville-Hend 223402	251,400	Town Wide	451,200		302.49
Coppinger Elizabeth J	FRNT 175.00 DPTH 135.00	451,200	FD362 Henderson Fire Dist	451,200	TO	485.17
81 Ferndale Dr	BANK 810		Installment Fee			123.47
Easton, CT 06612	EAST-0925529 NRTH-1412320					
	DEED BOOK 2014 PG-12594					
	FULL MARKET VALUE	451,200				
TOTAL TAX ---						4,115.80**
	DATE #1	01/31/20	DATE #2	03/31/20	DATE #3	05/29/20
	AMT DUE	1,495.41	AMT DUE	1,371.93	AMT DUE	1,371.93
***** 98.17-1-53 *****						
14321	Co Rte 123					BILL360659
98.17-1-53	210 1 Family Res - WTRFNT		County Taxable	339,700		2,505.70
Renzi Kathryn M	Belleville-Hend 223402	150,900	Town Wide	339,700		227.74
1959 Woodside Dr	FRNT 81.00 DPTH 125.00	339,700	FD362 Henderson Fire Dist	339,700	TO	365.27
Watertown, NY 13601	BANK 750		Installment Fee			92.96
	EAST-0925618 NRTH-1412415					
	DEED BOOK 2018 PG-16279					
	FULL MARKET VALUE	339,700				
TOTAL TAX ---						3,098.71**
	DATE #1	01/31/20	DATE #2	03/31/20	DATE #3	05/29/20
	AMT DUE	1,125.87	AMT DUE	1,032.90	AMT DUE	1,032.90
***** 98.17-1-54 *****						
14337	Co Rte 123					BILL360660
98.17-1-54	210 1 Family Res - WTRFNT		County Taxable	382,300		2,819.92
Wise Mark J	Belleville-Hend 223402	171,800	Town Wide	382,300		256.30
PO Box 218	Henderson Bay	382,300	FD362 Henderson Fire Dist	382,300	TO	411.08
Ponte Vedra Beach, FL 32004	FRNT 106.00 DPTH 120.00		Installment Fee			104.62
	EAST-0925689 NRTH-1412471					
	DEED BOOK 2017 PG-17738					
	FULL MARKET VALUE	382,300				
TOTAL TAX ---						3,487.30**
	DATE #1	01/31/20	DATE #2	03/31/20	DATE #3	05/29/20
	AMT DUE	1,267.06	AMT DUE	1,162.43	AMT DUE	1,162.43

STATE OF NEW YORK  
COUNTY - Jefferson  
TOWN - Henderson  
SWIS - 223600

2020 TOWN TAX ROLL  
TAXABLE SECTION OF THE ROLL - 1  
TAX MAP NUMBER SEQUENCE  
UNIFORM PERCENT OF VALUE IS 100.00

PAGE 167  
VALUATION DATE-JUL 01, 2018  
TAXABLE STATUS DATE-MAR 01, 2019

TAX MAP PARCEL NUMBER	PROPERTY LOCATION & CLASS	ASSESSMENT	EXEMPTION CODE	COUNTY	TOWN	TAX AMOUNT
CURRENT OWNERS NAME	SCHOOL DISTRICT	LAND	TAX DESCRIPTION			
CURRENT OWNERS ADDRESS	PARCEL SIZE/GRID COORD	TOTAL	SPECIAL DISTRICTS			
***** 98.17-1-55 *****						
14345	Co Rte 123					BILL360661
98.17-1-55	210 1 Family Res - WTRFNT		County Taxable	323,500		2,386.20
Salovitch Janet C	Belleville-Hend 223402	130,600	Town Wide	323,500		216.88
Salovitch Steven R	FRNT 75.00 DPTH 100.00	323,500	FD362 Henderson Fire Dist	323,500	TO	347.85
8675 Ibis Cove Cir	EAST-0925756 NRTH-1412529		Installment Fee			88.53
Naples, FL 34119	DEED BOOK 2012 PG-13848					
	FULL MARKET VALUE	323,500				
TOTAL TAX ---						2,950.93**
	DATE #1	01/31/20	DATE #2	03/31/20	DATE #3	05/29/20
	AMT DUE	1,072.18	AMT DUE	983.64	AMT DUE	983.64
***** 98.17-1-56 *****						
14353	Co Rte 123					BILL360662
98.17-1-56	210 1 Family Res - WTRFNT		County Taxable	448,100		3,305.28
Preston Roger W Jr	Belleville-Hend 223402	256,800	Town Wide	448,100		300.41
Preston Diana L	FRNT 198.00 DPTH 118.00	448,100	FD362 Henderson Fire Dist	448,100	TO	481.83
6211 20th St NW	EAST-0925853 NRTH-1412614		Installment Fee			122.63
Margate, FL 33063	DEED BOOK 2016 PG-9891					
	FULL MARKET VALUE	448,100				
TOTAL TAX ---						4,087.52**
	DATE #1	01/31/20	DATE #2	03/31/20	DATE #3	05/29/20
	AMT DUE	1,485.15	AMT DUE	1,362.50	AMT DUE	1,362.50
***** 98.17-1-57 *****						
	Co Rte 123					BILL360663
98.17-1-57	312 Vac w/imprv		County Taxable	45,100		332.67
Salovitch Janet C	Belleville-Hend 223402	37,400	Town Wide	45,100		30.24
Salovitch Steven R	ACRES 11.90	45,100	FD362 Henderson Fire Dist	45,100	TO	48.50
8675 Ibis Cove Cir	EAST-0926140 NRTH-1411887		Installment Fee			12.34
Naples, FL 34119	DEED BOOK 2012 PG-13848					
	FULL MARKET VALUE	45,100				
TOTAL TAX ---						411.41**
	DATE #1	01/31/20	DATE #2	03/31/20	DATE #3	05/29/20
	AMT DUE	149.49	AMT DUE	137.13	AMT DUE	137.13
***** 98.50-1-1 *****						
11531	Windswept Dr					BILL360664
98.50-1-1	260 Seasonal res - WTRFNT		County Taxable	320,000		2,360.38
Fillingham Edward C	Belleville-Hend 223402	162,400	Town Wide	320,000		214.53
Fillingham Kimberly	Lf Us EJ & PA Fillingham	320,000	FD362 Henderson Fire Dist	320,000	TO	344.09
11531 Windswept Cir	FRNT 150.00 DPTH 150.00		Installment Fee			87.57
Adams, NY 13605	EAST-0936303 NRTH-1417531					
	DEED BOOK 2009 PG-4115					
	FULL MARKET VALUE	320,000				
TOTAL TAX ---						2,919.00**
	DATE #1	01/31/20	DATE #2	03/31/20	DATE #3	05/29/20
	AMT DUE	1,060.57	AMT DUE	973.00	AMT DUE	973.00
*****						

STATE OF NEW YORK  
COUNTY - Jefferson  
TOWN - Henderson  
SWIS - 223600

2020 TOWN TAX ROLL  
TAXABLE SECTION OF THE ROLL - 1  
TAX MAP NUMBER SEQUENCE  
UNIFORM PERCENT OF VALUE IS 100.00

PAGE 168  
VALUATION DATE-JUL 01, 2018  
TAXABLE STATUS DATE-MAR 01, 2019

TAX MAP PARCEL NUMBER	PROPERTY LOCATION & CLASS	ASSESSMENT	EXEMPTION CODE	COUNTY	TOWN	TAX AMOUNT
CURRENT OWNERS NAME	SCHOOL DISTRICT	LAND	TAX DESCRIPTION			
CURRENT OWNERS ADDRESS	PARCEL SIZE/GRID COORD	TOTAL	SPECIAL DISTRICTS			
***** 98.50-1-2 *****						
98.50-1-2	NYS Rte 3					BILL360665
Windswept Shore Assoc	312 Vac w/imprv		County Taxable	96,532		712.04
c/o Kim Fillingham	Belleville-Hend 223402	19,300	Town Wide	96,532		64.72
11531 Windswept Cir	Windswept Shore	96,532	FD362 Henderson Fire Dist	96,532	TO	103.80
Adams, NY 13605	ACRES 5.60		Installment Fee			26.42
	EAST-0936660 NRTH-1417383					
	DEED BOOK 2006 PG-3425					
	FULL MARKET VALUE	96,532				
TOTAL TAX ---						880.56**
	DATE #1	01/31/20	DATE #2	03/31/20	DATE #3	05/29/20
	AMT DUE	319.94	AMT DUE	293.52	AMT DUE	293.52
***** 98.50-1-3.1 *****						
98.50-1-3.1	11549 Windswept Dr					BILL360666
Mullin Daniel S	210 1 Family Res - WTRFNT		County Taxable	550,900		4,063.55
PO Box 158	Belleville-Hend 223402	137,900	Town Wide	550,900		369.33
Sackets Harbor, NY 13685	Windswept 9	550,900	FD362 Henderson Fire Dist	550,900	TO	592.37
	FRNT 109.00 DPTH 167.00		Installment Fee			150.76
	EAST-0936469 NRTH-1417507					
	DEED BOOK 2010 PG-4477					
	FULL MARKET VALUE	550,900				
TOTAL TAX ---						5,025.25**
	DATE #1	01/31/20	DATE #2	03/31/20	DATE #3	05/29/20
	AMT DUE	1,825.85	AMT DUE	1,675.08	AMT DUE	1,675.08
***** 98.50-1-3.2 *****						
98.50-1-3.2	Windswept Dr					BILL360667
Fillingham Edward	311 Res vac land		County Taxable	600		4.43
Fillingham Kimberly	Belleville-Hend 223402	600	Town Wide	600		0.40
11531 Windswept Cir	ACRES 0.10	600	FD362 Henderson Fire Dist	600	TO	.65
Adams, NY 13605	EAST-0936400 NRTH-1417510		Installment Fee			.16
	DEED BOOK 2011 PG-5602					
	FULL MARKET VALUE	600				
TOTAL TAX ---						5.48**
	DATE #1	01/31/20	DATE #2	03/31/20	DATE #3	05/29/20
	AMT DUE	2.00	AMT DUE	1.82	AMT DUE	1.82
***** 98.50-1-4 *****						
98.50-1-4	11561 Windswept Dr					BILL360668
Kaupp Donald F	210 1 Family Res - WTRFNT		County Taxable	227,333		1,676.85
Kaupp Celaine	Belleville-Hend 223402	113,600	Town Wide	227,333		152.41
PO Box 102	Windswept 8	227,333	FD362 Henderson Fire Dist	227,333	TO	244.45
Henderson, NY 13650	Kaupp Donald F & Celaine-L		Installment Fee			62.21
	FRNT 75.00 DPTH 171.00					
	EAST-0936553 NRTH-1417565					
	DEED BOOK 2012 PG-9465					
	FULL MARKET VALUE	227,333				
TOTAL TAX ---						2,073.71**
	DATE #1	01/31/20	DATE #2	03/31/20	DATE #3	05/29/20
	AMT DUE	753.46	AMT DUE	691.23	AMT DUE	691.23



STATE OF NEW YORK  
COUNTY - Jefferson  
TOWN - Henderson  
SWIS - 223600

2 0 2 0 T O W N T A X R O L L  
T A X A B L E SECTION OF THE ROLL - 1  
TAX MAP NUMBER SEQUENCE  
UNIFORM PERCENT OF VALUE IS 100.00

PAGE 169  
VALUATION DATE-JUL 01, 2018  
TAXABLE STATUS DATE-MAR 01, 2019

TAX MAP PARCEL NUMBER	PROPERTY LOCATION & CLASS	ASSESSMENT	EXEMPTION CODE	COUNTY	TOWN	TAX AMOUNT
CURRENT OWNERS NAME	SCHOOL DISTRICT	LAND	TAX DESCRIPTION			
CURRENT OWNERS ADDRESS	PARCEL SIZE/GRID COORD	TOTAL	SPECIAL DISTRICTS			
***** 98.50-1-5 *****						
11579 Windswept Dr						BILL360669
98.50-1-5	210 1 Family Res - WTRFNT		County Taxable	218,500		1,611.70
Moreau Peter A	Belleville-Hend 223402	114,100	Town Wide	218,500		146.48
Moreau Tande E	Windswept 7	218,500	FD362 Henderson Fire Dist	218,500	TO	234.95
11579 Windswept Dr	FRNT 75.00 DPTH 173.00		Installment Fee			59.79
Adams, NY 13605	EAST-0936614 NRTH-1417607					
	DEED BOOK 2019 PG-14390					
PRIOR OWNER ON 3/01/2019	FULL MARKET VALUE	218,500				
Keyes Lindsay J						
TOTAL TAX ---						1,993.13**
	DATE #1	01/31/20	DATE #2	03/31/20	DATE #3	05/29/20
	AMT DUE	724.18	AMT DUE	664.37	AMT DUE	664.37
***** 98.50-1-6 *****						
11587 Windswept Dr						BILL360670
98.50-1-6	210 1 Family Res - WTRFNT		County Taxable	168,353		1,241.81
Maier David Janet	Belleville-Hend 223402	108,100	Town Wide	168,353		112.87
11587 Windswept Cir	Windswept 6	168,353	FD362 Henderson Fire Dist	168,353	TO	181.03
Henderson, NY 13650	FRNT 65.00 DPTH 173.00		Installment Fee			46.07
	BANK 822					
PRIOR OWNER ON 3/01/2019	EAST-0936673 NRTH-1417642					
Maier David Janet	FULL MARKET VALUE	168,353				
TOTAL TAX ---						1,535.71**
	DATE #1	01/31/20	DATE #2	03/31/20	DATE #3	05/29/20
	AMT DUE	557.98	AMT DUE	511.90	AMT DUE	511.90
***** 98.50-1-7 *****						
11599 Windswept Dr						BILL360671
98.50-1-7	210 1 Family Res - WTRFNT		VET COM CT 41131	20,000	10,000	
Keyes Living Trust	Belleville-Hend 223402	112,700	County Taxable	206,100		1,520.24
Keyes Trustee L James	Windswept 5	226,100	Town Wide	216,100		144.88
11599 Windswept Shrs	FRNT 75.00 DPTH 167.00		FD362 Henderson Fire Dist	226,100	TO	243.12
Adams, NY 13605	EAST-0936733 NRTH-1417676		Installment Fee			57.25
	DEED BOOK 1852 PG-209					
	FULL MARKET VALUE	226,100				
TOTAL TAX ---						1,908.24**
	DATE #1	01/31/20	DATE #2	03/31/20	DATE #3	05/29/20
	AMT DUE	693.33	AMT DUE	636.08	AMT DUE	636.08
***** 98.50-1-8 *****						
11611 Windswept Dr						BILL360672
98.50-1-8	260 Seasonal res - WTRFNT		County Taxable	161,900		1,194.21
Vrabel Michael D	Belleville-Hend 223402	111,700	Town Wide	161,900		108.54
307 Paradise Rd	Windswept 4	161,900	FD362 Henderson Fire Dist	161,900	TO	174.09
Central Square, NY 13036	FRNT 75.00 DPTH 163.00		Installment Fee			44.31
	EAST-0936796 NRTH-1417716					
	DEED BOOK 1870 PG-296					
	FULL MARKET VALUE	161,900				
TOTAL TAX ---						1,476.84**
	DATE #1	01/31/20	DATE #2	03/31/20	DATE #3	05/29/20
	AMT DUE	536.59	AMT DUE	492.28	AMT DUE	492.28
*****						

STATE OF NEW YORK  
COUNTY - Jefferson  
TOWN - Henderson  
SWIS - 223600

2020 TOWN TAX ROLL  
TAXABLE SECTION OF THE ROLL - 1  
TAX MAP NUMBER SEQUENCE  
UNIFORM PERCENT OF VALUE IS 100.00

PAGE 170  
VALUATION DATE-JUL 01, 2018  
TAXABLE STATUS DATE-MAR 01, 2019

TAX MAP PARCEL NUMBER	PROPERTY LOCATION & CLASS	ASSESSMENT	EXEMPTION CODE	COUNTY	TOWN	TAX AMOUNT
CURRENT OWNERS NAME	SCHOOL DISTRICT	LAND	TAX DESCRIPTION			
CURRENT OWNERS ADDRESS	PARCEL SIZE/GRID COORD	TOTAL	SPECIAL DISTRICTS			
***** 98.50-1-9 *****						
11627 Windswept Dr						BILL360673
98.50-1-9	210 1 Family Res - WTRFNT		County Taxable	307,500		2,268.18
Zimmer Gary S Jr	Belleville-Hend 223402	111,700	Town Wide	307,500		206.15
Zimmer Linda	Windswept 3	307,500	FD362 Henderson Fire Dist	307,500	TO	330.65
11627 Windswept Dr	FRNT 75.00 DPTH 163.00		Installment Fee			84.15
Adams, NY 13605	BANK 810					
	EAST-0936858 NRTH-1417758					
	DEED BOOK 1172 PG-00199					
	FULL MARKET VALUE	307,500				
TOTAL TAX ---						2,804.98**
	DATE #1	01/31/20	DATE #2	03/31/20	DATE #3	05/29/20
	AMT DUE	1,019.15	AMT DUE	934.99	AMT DUE	934.99
***** 98.50-1-10 *****						
11641 Windswept Dr						BILL360674
98.50-1-10	210 1 Family Res - WTRFNT		VET COM CT 41131	20,000	10,000	
Scheer Jon P	Belleville-Hend 223402	111,700	County Taxable	165,876		1,223.54
Scheer Lorraine	Windswept 2	185,876	Town Wide	175,876		117.91
11641 Windswept Cir	FRNT 71.00 DPTH 173.00		FD362 Henderson Fire Dist	185,876	TO	199.87
Adams, NY 13605	EAST-0936919 NRTH-1417800		Installment Fee			46.24
	DEED BOOK 2009 PG-838					
	FULL MARKET VALUE	185,876				
TOTAL TAX ---						1,541.32**
	DATE #1	01/31/20	DATE #2	03/31/20	DATE #3	05/29/20
	AMT DUE	560.02	AMT DUE	513.77	AMT DUE	513.77
***** 98.50-1-11 *****						
11441 NYS Rte 3						BILL360675
98.50-1-11	210 1 Family Res - WTRFNT		County Taxable	403,900		2,979.25
Smith Trustee Cathy L	Belleville-Hend 223402	211,100	Town Wide	403,900		270.78
Smith Living Trust Cathy L	Windswept 1	403,900	FD362 Henderson Fire Dist	403,900	TO	434.31
4447 Bay Club Dr	ACRES 1.15		Installment Fee			110.53
Bradenton, FL 34210	EAST-0937001 NRTH-1417697					
	DEED BOOK 2013 PG-15724					
	FULL MARKET VALUE	403,900				
PRIOR OWNER ON 3/01/2019						
Smith Lvng Trst Trustee Cathy						
TOTAL TAX ---						3,684.34**
	DATE #1	01/31/20	DATE #2	03/31/20	DATE #3	05/29/20
	AMT DUE	1,338.65	AMT DUE	1,228.11	AMT DUE	1,228.11
***** 98.50-1-12 *****						
11663 Ramsey Shrs W						BILL360676
98.50-1-12	210 1 Family Res - WTRFNT		County Taxable	335,200		2,472.50
Cozad Timothy E	Belleville-Hend 223402	105,100	Town Wide	335,200		224.72
Cozad Diane M	Ramsey Shores	335,200	FD362 Henderson Fire Dist	335,200	TO	360.43
PO Box 458	ACRES 0.50		Installment Fee			91.73
Henderson Harbor, NY 13651	EAST-0937107 NRTH-1417914					
	DEED BOOK 2019 PG-4117					
	FULL MARKET VALUE	335,200				
PRIOR OWNER ON 3/01/2019						
Merrill Alexis A						
TOTAL TAX ---						3,057.65**
	DATE #1	01/31/20	DATE #2	03/31/20	DATE #3	05/29/20
	AMT DUE	1,110.96	AMT DUE	1,019.21	AMT DUE	1,019.21

\*\*\*\*\*

STATE OF NEW YORK  
COUNTY - Jefferson  
TOWN - Henderson  
SWIS - 223600

2020 TOWN TAX ROLL  
TAXABLE SECTION OF THE ROLL - 1  
TAX MAP NUMBER SEQUENCE  
UNIFORM PERCENT OF VALUE IS 100.00

PAGE 171  
VALUATION DATE-JUL 01, 2018  
TAXABLE STATUS DATE-MAR 01, 2019

TAX MAP PARCEL NUMBER	PROPERTY LOCATION & CLASS	ASSESSMENT	EXEMPTION CODE	COUNTY	TOWN	TAX AMOUNT
CURRENT OWNERS NAME	SCHOOL DISTRICT	LAND	TAX DESCRIPTION			
CURRENT OWNERS ADDRESS	PARCEL SIZE/GRID COORD	TOTAL	SPECIAL DISTRICTS			
***** 98.50-1-13 *****						
11675 Ramsey Shrs W						BILL360677
98.50-1-13	260 Seasonal res - WTRFNT		County Taxable	225,000		1,659.65
Hays Life Tenant Beverly A	Belleville-Hend 223402	120,900	Town Wide	225,000		150.84
Hays Stephen R MD	Ramsey Shores	225,000	FD362 Henderson Fire Dist	225,000	TO	241.94
216 White Heron Dr	FRNT 77.00 DPTH 201.00		Installment Fee			61.57
Fayetteville, NY 13066	EAST-0937184 NRTH-1417973					
	DEED BOOK 2019 PG-7678					
PRIOR OWNER ON 3/01/2019	FULL MARKET VALUE	225,000				
Hays Stephen MD R						
TOTAL TAX ---						2,052.43**
	DATE #1	01/31/20	DATE #2	03/31/20	DATE #3	05/29/20
	AMT DUE	745.72	AMT DUE	684.14	AMT DUE	684.14
***** 98.50-1-14 *****						
11683 Ramsey Shrs W						BILL360678
98.50-1-14	260 Seasonal res - WTRFNT		County Taxable	109,300		806.22
Hays Stephen Robert	Belleville-Hend 223402	70,800	Town Wide	109,300		73.28
Hays Deborah Single	Ramsey Shores	109,300	FD362 Henderson Fire Dist	109,300	TO	117.53
1309 Falkirk Ct	FRNT 33.00 DPTH 170.00		Installment Fee			29.91
Nashville, TN 37221	EAST-0937233 NRTH-1417995					
	DEED BOOK 2019 PG-14777					
PRIOR OWNER ON 3/01/2019	FULL MARKET VALUE	109,300				
Crump Charles L Jr						
TOTAL TAX ---						997.03**
	DATE #1	01/31/20	DATE #2	03/31/20	DATE #3	05/29/20
	AMT DUE	362.26	AMT DUE	332.34	AMT DUE	332.34
***** 98.50-1-15 *****						
11691 Ramsey Shrs W						BILL360679
98.50-1-15	260 Seasonal res - WTRFNT		County Taxable	224,600		1,656.70
Verbeck Trust Jane A	Belleville-Hend 223402	109,700	Town Wide	224,600		150.57
Verbeck Trustee Jane A	Ramsey Shores	224,600	FD362 Henderson Fire Dist	224,600	TO	241.51
31 The Orchard	FRNT 67.00 DPTH 175.00		Installment Fee			61.46
Fayetteville, NY 13066	EAST-0937281 NRTH-1418013					
	DEED BOOK 2004 PG-10469					
	FULL MARKET VALUE	224,600				
TOTAL TAX ---						2,048.78**
	DATE #1	01/31/20	DATE #2	03/31/20	DATE #3	05/29/20
	AMT DUE	744.40	AMT DUE	682.92	AMT DUE	682.92
***** 98.50-1-16 *****						
11703 Ramsey Shrs W						BILL360680
98.50-1-16	210 1 Family Res - WTRFNT		County Taxable	273,600		2,018.13
Larkin Veley Trustee Catherine	Belleville-Hend 223402	88,500	Town Wide	273,600		183.42
Larkin Veley Living Trust Cath	Ramsey Shores	273,600	FD362 Henderson Fire Dist	273,600	TO	294.20
11703 Ramsey Shores Dr W	FRNT 47.00 DPTH 159.00		Installment Fee			74.87
Adams, NY 13605	EAST-0937328 NRTH-1418040					
	DEED BOOK 2018 PG-520					
	FULL MARKET VALUE	273,600				
TOTAL TAX ---						2,495.75**
	DATE #1	01/31/20	DATE #2	03/31/20	DATE #3	05/29/20
	AMT DUE	906.80	AMT DUE	831.91	AMT DUE	831.91
*****						

STATE OF NEW YORK  
COUNTY - Jefferson  
TOWN - Henderson  
SWIS - 223600

2 0 2 0 T O W N T A X R O L L  
T A X A B L E SECTION OF THE ROLL - 1  
TAX MAP NUMBER SEQUENCE  
UNIFORM PERCENT OF VALUE IS 100.00

PAGE 172  
VALUATION DATE-JUL 01, 2018  
TAXABLE STATUS DATE-MAR 01, 2019

TAX MAP PARCEL NUMBER	PROPERTY LOCATION & CLASS	ASSESSMENT	EXEMPTION CODE	COUNTY	TOWN	TAX AMOUNT
CURRENT OWNERS NAME	SCHOOL DISTRICT	LAND	TAX DESCRIPTION			
CURRENT OWNERS ADDRESS	PARCEL SIZE/GRID COORD	TOTAL	SPECIAL DISTRICTS			
***** 98.50-1-17 *****						
11711 Ramsey Shrs W						BILL360681
98.50-1-17	210 1 Family Res - WTRFNT		County Taxable	229,200		1,690.63
Mahar Joseph J	Belleville-Hend 223402	118,000	Town Wide	229,200		153.66
Mahar Rhea M	Ramsey Shores	229,200	FD362 Henderson Fire Dist	229,200	TO	246.45
PO Box 408	ACRES 0.77		Installment Fee			62.72
Henderson Harbor, NY 13651	EAST-0937398 NRTH-1417940					
	FULL MARKET VALUE	229,200				
TOTAL TAX ---						2,090.74**
	DATE #1	01/31/20	DATE #2	03/31/20	DATE #3	05/29/20
	AMT DUE	759.64	AMT DUE	696.91	AMT DUE	696.91
***** 98.50-1-18 *****						
11721 Ramsey Shrs W						BILL360682
98.50-1-18	260 Seasonal res - WTRFNT		County Taxable	212,000		1,563.76
Burns Janice K	Belleville-Hend 223402	102,200	Town Wide	212,000		142.13
PO Box 249	Ramsey Shores	212,000	FD362 Henderson Fire Dist	212,000	TO	227.96
Sandy Creek, NY 13145-0249	FRNT 60.00 DPTH 160.00		Installment Fee			58.02
	EAST-0937417 NRTH-1418088					
	DEED BOOK 946 PG-00057					
	FULL MARKET VALUE	212,000				
TOTAL TAX ---						1,933.85**
	DATE #1	01/31/20	DATE #2	03/31/20	DATE #3	05/29/20
	AMT DUE	702.65	AMT DUE	644.61	AMT DUE	644.61
***** 98.50-1-19 *****						
11726 Ramsey Shrs E						BILL360683
98.50-1-19	260 Seasonal res		County Taxable	86,900		640.99
Black Samuel J	Belleville-Hend 223402	36,100	Town Wide	86,900		58.26
Baldwin Cynthia L	Ramsey Shores	86,900	FD362 Henderson Fire Dist	86,900	TO	93.44
53 Cave Hill Rd	FRNT 65.00 DPTH 125.00		Installment Fee			23.78
Leverett, MA 01054-9728	EAST-0937490 NRTH-1417950					
	DEED BOOK 1038 PG-00152					
	FULL MARKET VALUE	86,900				
TOTAL TAX ---						792.69**
	DATE #1	01/31/20	DATE #2	03/31/20	DATE #3	05/29/20
	AMT DUE	288.01	AMT DUE	264.23	AMT DUE	264.23
***** 98.50-1-20 *****						
11729 Ramsey Shrs E						BILL360684
98.50-1-20	260 Seasonal res - WTRFNT		County Taxable	196,800		1,451.64
Combs Lee	Belleville-Hend 223402	94,500	Town Wide	196,800		131.94
Combs Donna M	Ramsey Shores	196,800	School Relevy			1,906.01
811 Academy St	Heldt Me Lf Us		FD362 Henderson Fire Dist	196,800	TO	211.62
Watertown, NY 13601	FRNT 53.00 DPTH 154.00		Installment Fee			111.04
	EAST-0937469 NRTH-1418086					
	FULL MARKET VALUE	196,800				
TOTAL TAX ---						3,701.21**
	DATE #1	01/31/20	DATE #2	03/31/20	DATE #3	05/29/20
	AMT DUE	1,344.79	AMT DUE	1,233.73	AMT DUE	1,233.73

STATE OF NEW YORK  
COUNTY - Jefferson  
TOWN - Henderson  
SWIS - 223600

2020 TOWN TAX ROLL  
TAXABLE SECTION OF THE ROLL - 1  
TAX MAP NUMBER SEQUENCE  
UNIFORM PERCENT OF VALUE IS 100.00

PAGE 173  
VALUATION DATE-JUL 01, 2018  
TAXABLE STATUS DATE-MAR 01, 2019

TAX MAP PARCEL NUMBER	PROPERTY LOCATION & CLASS	ASSESSMENT	EXEMPTION CODE	COUNTY	TOWN	TAX AMOUNT
CURRENT OWNERS NAME	SCHOOL DISTRICT	LAND	TAX DESCRIPTION			
CURRENT OWNERS ADDRESS	PARCEL SIZE/GRID COORD	TOTAL	SPECIAL DISTRICTS			
***** 98.50-1-21 *****						
11734	Ramsey Shrs E					BILL360685
98.50-1-21	260 Seasonal res		County Taxable	67,900		500.84
Sciscioli Nunzio A	Belleville-Hend 223402	30,600	Town Wide	67,900		45.52
Sciscioli Eleanor	Ramsey Shores	67,900	FD362 Henderson Fire Dist	67,900	TO	73.01
286 Willowen Dr	FRNT 50.00 DPTH 123.00		Installment Fee			18.58
Rochester, NY 14609	EAST-0937546 NRTH-1417968					
	FULL MARKET VALUE	67,900				
TOTAL TAX ---						619.37**
	DATE #1	01/31/20	DATE #2	03/31/20	DATE #3	05/29/20
	AMT DUE	225.05	AMT DUE	206.45	AMT DUE	206.45
***** 98.50-1-22 *****						
11737	Ramsey Shrs E					BILL360686
98.50-1-22	260 Seasonal res - WTRFNT		County Taxable	230,700		1,701.69
Sciscioli Nunzio A	Belleville-Hend 223402	112,600	Town Wide	230,700		154.66
Sciscioli Eleanor	Ramsey Shores	230,700	FD362 Henderson Fire Dist	230,700	TO	248.07
286 Willowen Rd	FRNT 78.00 DPTH 158.00		Installment Fee			63.13
Rochester, NY 14609	EAST-0937531 NRTH-1418110					
	FULL MARKET VALUE	230,700				
TOTAL TAX ---						2,104.42**
	DATE #1	01/31/20	DATE #2	03/31/20	DATE #3	05/29/20
	AMT DUE	764.61	AMT DUE	701.47	AMT DUE	701.47
***** 98.50-1-23 *****						
11742	Ramsey Shrs E					BILL360687
98.50-1-23	210 1 Family Res		County Taxable	114,400		843.84
Olson Kenneth R	Belleville-Hend 223402	30,900	Town Wide	114,400		76.69
Peggy Lue	Ramsey Shores	114,400	FD362 Henderson Fire Dist	114,400	TO	123.01
501 Kresson Rd	FRNT 50.00 DPTH 126.00		Installment Fee			31.31
Voorhees, NJ 08043	EAST-0937594 NRTH-1417983					
	DEED BOOK 1120 PG-00174					
	FULL MARKET VALUE	114,400				
TOTAL TAX ---						1,043.54**
	DATE #1	01/31/20	DATE #2	03/31/20	DATE #3	05/29/20
	AMT DUE	379.17	AMT DUE	347.84	AMT DUE	347.84
***** 98.50-1-24 *****						
11750	Ramsey Shrs E					BILL360688
98.50-1-24	210 1 Family Res		County Taxable	141,400		1,043.00
Cozad Diane Martin	Belleville-Hend 223402	36,800	Town Wide	141,400		94.80
c/o Carl Martin	FRNT 67.00 DPTH 128.00	141,400	FD362 Henderson Fire Dist	141,400	TO	152.05
PO Box 458	EAST-0937646 NRTH-1417998		Installment Fee			38.70
Henderson Harbor, NY 13651	DEED BOOK 2017 PG-10230					
	FULL MARKET VALUE	141,400				
TOTAL TAX ---						1,289.85**
	DATE #1	01/31/20	DATE #2	03/31/20	DATE #3	05/29/20
	AMT DUE	468.65	AMT DUE	429.95	AMT DUE	429.95
*****						

STATE OF NEW YORK  
COUNTY - Jefferson  
TOWN - Henderson  
SWIS - 223600

2020 TOWN TAX ROLL  
TAXABLE SECTION OF THE ROLL - 1  
TAX MAP NUMBER SEQUENCE  
UNIFORM PERCENT OF VALUE IS 100.00

PAGE 174  
VALUATION DATE-JUL 01, 2018  
TAXABLE STATUS DATE-MAR 01, 2019

TAX MAP PARCEL NUMBER	PROPERTY LOCATION & CLASS	ASSESSMENT	EXEMPTION CODE	COUNTY	TOWN	TAX AMOUNT
CURRENT OWNERS NAME	SCHOOL DISTRICT	LAND	TAX DESCRIPTION			
CURRENT OWNERS ADDRESS	PARCEL SIZE/GRID COORD	TOTAL	SPECIAL DISTRICTS			
***** 98.50-1-25 *****						
11755 Ramsey Shrs E						BILL360689
98.50-1-25	260 Seasonal res - WTRFNT		County Taxable	110,600		815.81
Harris Sean G	Belleville-Hend 223402	56,300	Town Wide	110,600		74.15
Harris Nicole H	Ramsey Shores	110,600	FD362 Henderson Fire Dist	110,600	TO	118.93
19A Alpine Ter	ACRES 0.21 BANK 810		Installment Fee			30.27
San Francisco, CA 94117	EAST-0937604 NRTH-1418119					
	DEED BOOK 2017 PG-14223					
	FULL MARKET VALUE	110,600				
TOTAL TAX ---						1,008.89**
	DATE #1	01/31/20	DATE #2	03/31/20	DATE #3	05/29/20
	AMT DUE	366.58	AMT DUE	336.29	AMT DUE	336.29
***** 98.50-1-26 *****						
15361 Boathouse Rd #1						BILL360690
98.50-1-26	210 1 Family Res - WTRFNT		County Taxable	195,900		1,445.00
Hughto Delzer Francis W	Belleville-Hend 223402	82,500	Town Wide	195,900		131.33
Hughto Delzer Cathy A	Ramsey Shores	195,900	FD362 Henderson Fire Dist	195,900	TO	210.65
2947 Northwood Dr	N Of Nys Rte 3		Installment Fee			53.61
Endwell, NY 13760	FRNT 68.00 DPTH 92.00					
	BANK 810					
	EAST-0937606 NRTH-1418198					
	DEED BOOK 2004 PG-20764					
	FULL MARKET VALUE	195,900				
TOTAL TAX ---						1,786.98**
	DATE #1	01/31/20	DATE #2	03/31/20	DATE #3	05/29/20
	AMT DUE	649.27	AMT DUE	595.66	AMT DUE	595.66
***** 98.50-1-27 *****						
E of Boathouse Rd #1						BILL360691
98.50-1-27	312 Vac w/imprv - WTRFNT		County Taxable	35,000		258.17
Ramsey Shores Association	Belleville-Hend 223402	20,300	Town Wide	35,000		23.46
c/o Maure S Salzman Treasurer	Ramsey Shores Dock	35,000	FD362 Henderson Fire Dist	35,000	TO	37.63
15349 Ramsey Shores Rd	FRNT 10.00 DPTH 115.00		Installment Fee			9.58
Adams, NY 13605	EAST-0937770 NRTH-1418326					
	DEED BOOK 2019 PG-7678					
	FULL MARKET VALUE	35,000				
PRIOR OWNER ON 3/01/2019						
Ramsey Shores Association						
TOTAL TAX ---						319.26**
	DATE #1	01/31/20	DATE #2	03/31/20	DATE #3	05/29/20
	AMT DUE	116.00	AMT DUE	106.42	AMT DUE	106.42
***** 98.50-1-28 *****						
Boathouse Rd #1						BILL360692
98.50-1-28	311 Res vac land - WTRFNT		County Taxable	57,300		422.66
Rathbun Christopher G	Belleville-Hend 223402	57,300	Town Wide	57,300		38.41
Rathbun Amy	Ramsey Shores	57,300	FD362 Henderson Fire Dist	57,300	TO	61.61
25508 Co Rte 160	ACRES 0.20		Installment Fee			15.68
Watertown, NY 13601	EAST-0937700 NRTH-1418269					
	DEED BOOK 2017 PG-9890					
	FULL MARKET VALUE	57,300				
TOTAL TAX ---						522.68**
	DATE #1	01/31/20	DATE #2	03/31/20	DATE #3	05/29/20
	AMT DUE	189.92	AMT DUE	174.22	AMT DUE	174.22

\*\*\*\*\*



STATE OF NEW YORK  
COUNTY - Jefferson  
TOWN - Henderson  
SWIS - 223600

2020 TOWN TAX ROLL  
TAXABLE SECTION OF THE ROLL - 1  
TAX MAP NUMBER SEQUENCE  
UNIFORM PERCENT OF VALUE IS 100.00

PAGE 175  
VALUATION DATE-JUL 01, 2018  
TAXABLE STATUS DATE-MAR 01, 2019

TAX MAP PARCEL NUMBER	PROPERTY LOCATION & CLASS	ASSESSMENT	EXEMPTION CODE	COUNTY	TOWN	TAX AMOUNT
CURRENT OWNERS NAME	SCHOOL DISTRICT	LAND	TAX DESCRIPTION			
CURRENT OWNERS ADDRESS	PARCEL SIZE/GRID COORD	TOTAL	SPECIAL DISTRICTS			
***** 98.50-1-29 *****						
15368	Boathouse Rd #1					BILL360693
98.50-1-29	210 1 Family Res - WTRFNT		County Taxable	152,900		1,127.82
Rathbun Christopher G	Belleville-Hend 223402	81,000	Town Wide	152,900		102.51
Rathbun Amy	Ramsey Shores	152,900	FD362 Henderson Fire Dist	152,900	TO	164.41
25508 Co Rte 160	FRNT 57.00 DPTH 100.00		Installment Fee			41.84
Watertown, NY 13601	EAST-0937699 NRTH-1418216					
	DEED BOOK 2017 PG-9890					
	FULL MARKET VALUE	152,900				
TOTAL TAX ---						1,394.74**
	DATE #1	01/31/20	DATE #2	03/31/20	DATE #3	05/29/20
	AMT DUE	506.76	AMT DUE	464.91	AMT DUE	464.91
***** 98.50-1-30 *****						
	Boathouse Rd #1					BILL360694
98.50-1-30	312 Vac w/imprv - WTRFNT		County Taxable	12,200		89.99
Hays Life Tenant Beverly A	Belleville-Hend 223402	7,700	Town Wide	12,200		8.18
Hays Stephen R MD	Ramsey Shores/boathouse	12,200	FD362 Henderson Fire Dist	12,200	TO	13.12
216 White Heron Cir	FRNT 11.00 DPTH 95.00		Installment Fee			3.34
Fayetteville, NY 13066	EAST-0937693 NRTH-1418194					
	DEED BOOK 2019 PG-7678					
	FULL MARKET VALUE	12,200				
PRIOR OWNER ON 3/01/2019						
Hays Stephen MD R						
TOTAL TAX ---						111.29**
	DATE #1	01/31/20	DATE #2	03/31/20	DATE #3	05/29/20
	AMT DUE	40.45	AMT DUE	37.09	AMT DUE	37.09
***** 98.50-1-31 *****						
	Boathouse Rd #1					BILL360695
98.50-1-31	312 Vac w/imprv - WTRFNT		County Taxable	12,000		88.51
Taylor Beverly	Belleville-Hend 223402	7,500	Town Wide	12,000		8.04
11875 Ramsey Shores E	Ramsey Shores	12,000	School Relevy			116.21
Adams, NY 13605	Boathouse		FD362 Henderson Fire Dist	12,000	TO	12.90
	FRNT 11.00 DPTH 90.00		Installment Fee			6.77
	EAST-0937690 NRTH-1418183					
	DEED BOOK 916 PG-01124					
	FULL MARKET VALUE	12,000				
TOTAL TAX ---						225.66**
	DATE #1	01/31/20	DATE #2	03/31/20	DATE #3	05/29/20
	AMT DUE	81.99	AMT DUE	75.22	AMT DUE	75.22
***** 98.50-1-32 *****						
	Boathouse Rd #1					BILL360696
98.50-1-32	312 Vac w/imprv - WTRFNT		County Taxable	9,300		68.60
Nazzaro Dave	Belleville-Hend 223402	5,300	Town Wide	9,300		6.23
Ron	Ramsey Shores	9,300	FD362 Henderson Fire Dist	9,300	TO	10.00
35 Cedar Ln	Boathouse		Installment Fee			2.54
Rochester, NY 14622	FRNT 8.00 DPTH 85.00					
	EAST-0937692 NRTH-1418172					
	FULL MARKET VALUE	9,300				
TOTAL TAX ---						84.83**
	DATE #1	01/31/20	DATE #2	03/31/20	DATE #3	05/29/20
	AMT DUE	30.83	AMT DUE	28.27	AMT DUE	28.27
*****						

STATE OF NEW YORK  
COUNTY - Jefferson  
TOWN - Henderson  
SWIS - 223600

2020 TOWN TAX ROLL  
TAXABLE SECTION OF THE ROLL - 1  
TAX MAP NUMBER SEQUENCE  
UNIFORM PERCENT OF VALUE IS 100.00

PAGE 176  
VALUATION DATE-JUL 01, 2018  
TAXABLE STATUS DATE-MAR 01, 2019

TAX MAP PARCEL NUMBER	PROPERTY LOCATION & CLASS	ASSESSMENT	EXEMPTION CODE	COUNTY	TOWN	TAX AMOUNT
CURRENT OWNERS NAME	SCHOOL DISTRICT	LAND	TAX DESCRIPTION			
CURRENT OWNERS ADDRESS	PARCEL SIZE/GRID COORD	TOTAL	SPECIAL DISTRICTS			
***** 98.50-1-33 *****						
98.50-1-33	Boathouse Rd #1 312 Vac w/imprv - WTRFNT		County Taxable	98.50-1-33		BILL360697
Hays Stephen Robert	Belleville-Hend 223402	5,000	Town Wide			67.12
Hays Deborah Single	Ramsey Shores	9,100	FD362 Henderson Fire Dist			6.10
1309 Falkirk Ct	Boathouse		Installment Fee			9.79
Nashville, TN 37221	FRNT 8.00 DPTH 75.00					2.49
	EAST-0937692 NRTH-1418164					
PRIOR OWNER ON 3/01/2019	DEED BOOK 2019 PG-14777					
Crumph Charles L Jr	FULL MARKET VALUE	9,100				
TOTAL TAX ---						83.01**
	DATE #1	01/31/20	DATE #2	03/31/20	DATE #3	05/29/20
	AMT DUE	30.16	AMT DUE	27.67	AMT DUE	27.67
***** 98.50-1-34 *****						
98.50-1-34	Boathouse Rd #1 312 Vac w/imprv - WTRFNT		County Taxable	98.50-1-34		BILL360698
Illingworth James J	Belleville-Hend 223402	6,000	Town Wide			70.07
8-10 Wardwell St	Ramsey Shores Boathouse	9,500	FD362 Henderson Fire Dist			6.37
Adams, NY 13605	FRNT 10.00 DPTH 71.00		Installment Fee			10.22
	EAST-0937692 NRTH-1418156					2.60
	DEED BOOK 2012 PG-9415					
	FULL MARKET VALUE	9,500				
TOTAL TAX ---						86.66**
	DATE #1	01/31/20	DATE #2	03/31/20	DATE #3	05/29/20
	AMT DUE	31.50	AMT DUE	28.88	AMT DUE	28.88
***** 98.50-1-35 *****						
98.50-1-35	Boathouse Rd #1 312 Vac w/imprv - WTRFNT		County Taxable	98.50-1-35		BILL360699
Browne Anthony M	Belleville-Hend 223402	5,900	Town Wide			73.02
Browne Mary Ann Iuso	Ramsey Shores	9,900	FD362 Henderson Fire Dist			6.64
631 Aviary Way	Boathouse		Installment Fee			10.65
Toms River, NJ 08755	FRNT 10.00 DPTH 68.00					2.71
	EAST-0937694 NRTH-1418145					
	DEED BOOK 2004 PG-19283					
	FULL MARKET VALUE	9,900				
TOTAL TAX ---						90.31**
	DATE #1	01/31/20	DATE #2	03/31/20	DATE #3	05/29/20
	AMT DUE	32.82	AMT DUE	30.10	AMT DUE	30.10
***** 98.50-1-36 *****						
98.50-1-36	Boathouse Rd #1 312 Vac w/imprv - WTRFNT		County Taxable	98.50-1-36		BILL360700
Griffith William P	Belleville-Hend 223402	6,200	Town Wide			76.71
Griffith Deborah S	Ramsey Shores/boathouse	10,400	FD362 Henderson Fire Dist			6.97
11821 Ramsey Shrs E	FRNT 10.00 DPTH 61.00		Installment Fee			11.18
Adams, NY 13605	EAST-0937693 NRTH-1418136					2.85
	DEED BOOK 2015 PG-13167					
	FULL MARKET VALUE	10,400				
TOTAL TAX ---						94.86**
	DATE #1	01/31/20	DATE #2	03/31/20	DATE #3	05/29/20
	AMT DUE	34.47	AMT DUE	31.62	AMT DUE	31.62

STATE OF NEW YORK  
COUNTY - Jefferson  
TOWN - Henderson  
SWIS - 223600

2 0 2 0 T O W N T A X R O L L  
T A X A B L E SECTION OF THE ROLL - 1  
TAX MAP NUMBER SEQUENCE  
UNIFORM PERCENT OF VALUE IS 100.00

PAGE 177  
VALUATION DATE-JUL 01, 2018  
TAXABLE STATUS DATE-MAR 01, 2019

TAX MAP PARCEL NUMBER	PROPERTY LOCATION & CLASS	ASSESSMENT	EXEMPTION CODE	COUNTY	TOWN	TAX AMOUNT
CURRENT OWNERS NAME	SCHOOL DISTRICT	LAND	TAX DESCRIPTION			
CURRENT OWNERS ADDRESS	PARCEL SIZE/GRID COORD	TOTAL	SPECIAL DISTRICTS			
***** 98.50-1-37 *****						
15348	Boathouse Rd #1					BILL360701
98.50-1-37	260 Seasonal res - WTRFNT		County Taxable	95,100		701.48
Coon Mary Lou	Belleville-Hend 223402	17,000	Town Wide	95,100		63.76
106 Crestwood Dr	Ramsey Shores	95,100	FD362 Henderson Fire Dist	95,100	TO	102.26
North Syracuse, NY 13212	FRNT 23.00 DPTH 68.00		Installment Fee			26.03
	EAST-0937707 NRTH-1418073					
	DEED BOOK 2008 PG-18012					
	FULL MARKET VALUE	95,100				
TOTAL TAX ---						867.50**
	DATE #1	01/31/20	DATE #2	03/31/20	DATE #3	05/29/20
	AMT DUE	315.21	AMT DUE	289.16	AMT DUE	289.16
***** 98.50-1-38 *****						
98.50-1-38	Ramsey Shrs E					BILL360702
Salzman Mauri S	311 Res vac land - WTRFNT		County Taxable	8,100		59.75
Salzman Judith B	Belleville-Hend 223402	8,100	Town Wide	8,100		5.43
15349 Ramsey Shrs E	Ramsey Shores	8,100	FD362 Henderson Fire Dist	8,100	TO	8.71
Adams, NY 13605	Right Of Way		Installment Fee			2.22
	FRNT 16.00 DPTH 29.00					
	EAST-0937699 NRTH-1418079					
PRIOR OWNER ON 3/01/2019	DEED BOOK 2019 PG-17146					
Merrill Alexis A	FULL MARKET VALUE	8,100				
TOTAL TAX ---						73.89**
	DATE #1	01/31/20	DATE #2	03/31/20	DATE #3	05/29/20
	AMT DUE	26.85	AMT DUE	24.63	AMT DUE	24.63
***** 98.50-1-39 *****						
98.50-1-39	Ramsey Shrs E					BILL360703
Harris Sean G	311 Res vac land		County Taxable	6,200		45.73
Harris Nicole H	Belleville-Hend 223402	6,200	Town Wide	6,200		4.16
19A Alpine Ter	Ramsey Shores	6,200	FD362 Henderson Fire Dist	6,200	TO	6.67
San Francisco, CA 94117	FRNT 39.00 DPTH 122.00		Installment Fee			1.70
	EAST-0937693 NRTH-1418009					
	DEED BOOK 2017 PG-14223					
	FULL MARKET VALUE	6,200				
TOTAL TAX ---						56.56**
	DATE #1	01/31/20	DATE #2	03/31/20	DATE #3	05/29/20
	AMT DUE	20.56	AMT DUE	18.85	AMT DUE	18.85
***** 98.50-1-40 *****						
98.50-1-40	Ramsey Shrs E					BILL360704
Salzman Mauri S	260 Seasonal res		County Taxable	87,400		644.68
Salzman Judith B	Belleville-Hend 223402	25,700	Town Wide	87,400		58.59
15349 Ramsey Shrs E	Ramsey Shores	87,400	FD362 Henderson Fire Dist	87,400	TO	93.98
Adams, NY 13605	FRNT 40.00 DPTH 115.00		Installment Fee			23.92
	EAST-0937726 NRTH-1418005					
	DEED BOOK 2017 PG-17659					
	FULL MARKET VALUE	87,400				
TOTAL TAX ---						797.25**
	DATE #1	01/31/20	DATE #2	03/31/20	DATE #3	05/29/20
	AMT DUE	289.67	AMT DUE	265.75	AMT DUE	265.75

STATE OF NEW YORK  
COUNTY - Jefferson  
TOWN - Henderson  
SWIS - 223600

2020 TOWN TAX ROLL  
TAXABLE SECTION OF THE ROLL - 1  
TAX MAP NUMBER SEQUENCE  
UNIFORM PERCENT OF VALUE IS 100.00

PAGE 178  
VALUATION DATE-JUL 01, 2018  
TAXABLE STATUS DATE-MAR 01, 2019

TAX MAP PARCEL NUMBER	PROPERTY LOCATION & CLASS	ASSESSMENT	EXEMPTION CODE	COUNTY	TOWN	TAX AMOUNT
CURRENT OWNERS NAME	SCHOOL DISTRICT	LAND	TAX DESCRIPTION			
CURRENT OWNERS ADDRESS	PARCEL SIZE/GRID COORD	TOTAL	SPECIAL DISTRICTS			
***** 98.50-1-41 *****						
11776	Ramsey Shrs E					BILL360705
98.50-1-41	260 Seasonal res		County Taxable	101,500		748.68
Griffith William P	Belleville-Hend 223402	32,700	Town Wide	101,500		68.05
Griffith Deborah S	FRNT 122.00 DPTH 98.00	101,500	FD362 Henderson Fire Dist	101,500	TO	109.14
11821 Ramsey Shrs E	EAST-0937779 NRTH-1418008		Installment Fee			27.78
Adams, NY 13605	DEED BOOK 2018 PG-7618					
	FULL MARKET VALUE	101,500				
TOTAL TAX ---						925.87**
	DATE #1	01/31/20	DATE #2	03/31/20	DATE #3	05/29/20
	AMT DUE	336.41	AMT DUE	308.62	AMT DUE	308.62
***** 98.50-1-43.1 *****						
15349	Boathouse Rd #2					BILL360706
98.50-1-43.1	260 Seasonal res - WTRFNT		County Taxable	107,500		792.94
Salzman Mauri S	Belleville-Hend 223402	34,400	Town Wide	107,500		72.07
Salzman Judith B	Ramsey Shores	107,500	FD362 Henderson Fire Dist	107,500	TO	115.59
15349 Ramsey Shores Rd E	N Of Nys Rte 3		Installment Fee			29.42
Adams, NY 13605	ACRES 0.06					
	EAST-0937768 NRTH-1418086					
	FULL MARKET VALUE	107,500				
TOTAL TAX ---						980.60**
	DATE #1	01/31/20	DATE #2	03/31/20	DATE #3	05/29/20
	AMT DUE	356.30	AMT DUE	326.86	AMT DUE	326.86
***** 98.50-1-43.2 *****						
	Ramsey Shrs E					BILL360707
98.50-1-43.2	311 Res vac land - WTRFNT		County Taxable	4,000		29.50
Salzman Mauri S	Belleville-Hend 223402	4,000	Town Wide	4,000		2.68
Salzman Judith B	FRNT 40.00 DPTH 37.00	4,000	FD362 Henderson Fire Dist	4,000	TO	4.30
15349 Ramsey Shores Rd E	EAST-0937727 NRTH-1418081		Installment Fee			1.09
Adams, NY 13605	FULL MARKET VALUE	4,000				
TOTAL TAX ---						36.48**
	DATE #1	01/31/20	DATE #2	03/31/20	DATE #3	05/29/20
	AMT DUE	13.25	AMT DUE	12.16	AMT DUE	12.16
***** 98.50-1-44 *****						
	Boathouse Rd #2					BILL360708
98.50-1-44	312 Vac w/imprv - WTRFNT		County Taxable	9,600		70.81
Combs Lee	Belleville-Hend 223402	5,000	Town Wide	9,600		6.44
Combs Donna	Ramsey Shores	9,600	FD362 Henderson Fire Dist	9,600	TO	10.32
12427 Gentle Knoll Dr E	FRNT 10.00 DPTH 49.00		Installment Fee			2.63
Jacksonville, FL 32258	EAST-0937775 NRTH-1418113					
	DEED BOOK 1463 PG-52					
PRIOR OWNER ON 3/01/2019	FULL MARKET VALUE	9,600				
Combs Lee						
TOTAL TAX ---						87.57**
	DATE #1	01/31/20	DATE #2	03/31/20	DATE #3	05/29/20
	AMT DUE	31.82	AMT DUE	29.19	AMT DUE	29.19
*****						

STATE OF NEW YORK  
COUNTY - Jefferson  
TOWN - Henderson  
SWIS - 223600

2 0 2 0 T O W N T A X R O L L  
T A X A B L E SECTION OF THE ROLL - 1  
TAX MAP NUMBER SEQUENCE  
UNIFORM PERCENT OF VALUE IS 100.00

PAGE 179  
VALUATION DATE-JUL 01, 2018  
TAXABLE STATUS DATE-MAR 01, 2019

TAX MAP PARCEL NUMBER	PROPERTY LOCATION & CLASS	ASSESSMENT	EXEMPTION CODE	COUNTY	TOWN	TAX AMOUNT
CURRENT OWNERS NAME	SCHOOL DISTRICT	LAND	TAX DESCRIPTION			
CURRENT OWNERS ADDRESS	PARCEL SIZE/GRID COORD	TOTAL	SPECIAL DISTRICTS			
***** 98.50-1-45 *****						
98.50-1-45	Boathouse Rd #2					BILL360709
Britton Earl J Jr	312 Vac w/imprv - WTRFNT		County Taxable	9,900		73.02
Britton Theresa G	Belleville-Hend 223402	5,400	Town Wide	9,900		6.64
482 Locust Grove Rd	Ramsey Shrs	9,900	FD362 Henderson Fire Dist	9,900	TO	10.65
Greenfield, NY 12833	Boathouse		Installment Fee			2.71
	FRNT 11.00 DPTH 49.00					
	EAST-0937777 NRTH-1418123					
	DEED BOOK 2016 PG-9528					
	FULL MARKET VALUE	9,900				
TOTAL TAX ---						90.31**
	DATE #1	01/31/20	DATE #2	03/31/20	DATE #3	05/29/20
	AMT DUE	32.82	AMT DUE	30.10	AMT DUE	30.10
***** 98.50-1-46 *****						
98.50-1-46	Boathouse Rd #2					BILL360710
Verbeck Trust Jane A	312 Vac w/imprv - WTRFNT		County Taxable	9,200		67.86
Verbeck Trustee Jane A	Belleville-Hend 223402	5,000	Town Wide	9,200		6.17
31 The Orchard	Ramsey Shores	9,200	FD362 Henderson Fire Dist	9,200	TO	9.89
Fayetteville, NY 13066	Boathouse		Installment Fee			2.52
	FRNT 10.00 DPTH 51.00					
	EAST-0937778 NRTH-1418133					
	DEED BOOK 2004 PG-10469					
	FULL MARKET VALUE	9,200				
TOTAL TAX ---						83.92**
	DATE #1	01/31/20	DATE #2	03/31/20	DATE #3	05/29/20
	AMT DUE	30.50	AMT DUE	27.97	AMT DUE	27.97
***** 98.50-1-47 *****						
98.50-1-47	Boathouse Rd #2					BILL360711
Schell Nicole M	312 Vac w/imprv - WTRFNT		County Taxable	12,600		92.94
Gartz Meaghan Barbara	Belleville-Hend 223402	5,000	Town Wide	12,600		8.45
c/o Ronald E Gartz	Ramsey Shores	12,600	FD362 Henderson Fire Dist	12,600	TO	13.55
105 Hartsdale Rd	Gartz RE - LF Use		Installment Fee			3.45
Rochester, NY 14622	FRNT 10.00 DPTH 51.00					
	EAST-0937780 NRTH-1418143					
	DEED BOOK 2006 PG-10326					
	FULL MARKET VALUE	12,600				
PRIOR OWNER ON 3/01/2019						
Schell Nicole M						
TOTAL TAX ---						114.94**
	DATE #1	01/31/20	DATE #2	03/31/20	DATE #3	05/29/20
	AMT DUE	41.77	AMT DUE	38.31	AMT DUE	38.31
*****						

STATE OF NEW YORK  
COUNTY - Jefferson  
TOWN - Henderson  
SWIS - 223600

2020 TOWN TAX ROLL  
TAXABLE SECTION OF THE ROLL - 1  
TAX MAP NUMBER SEQUENCE  
UNIFORM PERCENT OF VALUE IS 100.00

PAGE 180  
VALUATION DATE-JUL 01, 2018  
TAXABLE STATUS DATE-MAR 01, 2019

TAX MAP PARCEL NUMBER	PROPERTY LOCATION & CLASS	ASSESSMENT	EXEMPTION CODE	COUNTY	TOWN	TAX AMOUNT
CURRENT OWNERS NAME	SCHOOL DISTRICT	LAND	TAX DESCRIPTION			
CURRENT OWNERS ADDRESS	PARCEL SIZE/GRID COORD	TOTAL	SPECIAL DISTRICTS			
***** 98.50-1-48 *****						
98.50-1-48	Boathouse Rd #2		County Taxable	98.50-1-48		BILL360712
Harris Sean G	312 Vac w/imprv - WTRFNT					69.34
Harris Nicole H	Belleville-Hend 223402	5,000	Town Wide			6.30
19A Alpine Ter	Ramsey Shores	9,400	FD362 Henderson Fire Dist		TO	10.11
San Francisco, CA 94117	Boathouse		Installment Fee			2.57
	FRNT 10.00 DPTH 46.00					
	EAST-0937780 NRTH-1418152					
	DEED BOOK 2017 PG-14223					
	FULL MARKET VALUE	9,400				
TOTAL TAX ---						85.75**
	DATE #1	01/31/20	DATE #2	03/31/20	DATE #3	05/29/20
	AMT DUE	31.16	AMT DUE	28.58	AMT DUE	28.58
***** 98.50-1-49 *****						
98.50-1-49	Boathouse Rd #2		County Taxable	98.50-1-49		BILL360713
Williams Karl R	312 Vac w/imprv - WTRFNT					76.71
Williams Karolyn	Belleville-Hend 223402	5,000	Town Wide			6.97
PO Box 95	Ramsey Shores	10,400	FD362 Henderson Fire Dist		TO	11.18
Henderson Harbor, NY 13651	FRNT 11.00 DPTH 39.00		Installment Fee			2.85
	EAST-0937781 NRTH-1418162					
	FULL MARKET VALUE	10,400				
TOTAL TAX ---						94.86**
	DATE #1	01/31/20	DATE #2	03/31/20	DATE #3	05/29/20
	AMT DUE	34.47	AMT DUE	31.62	AMT DUE	31.62
***** 98.50-1-50 *****						
98.50-1-50	Boathouse Rd 2		County Taxable	98.50-1-50		BILL360714
Zimm Simmons Alexa D	312 Vac w/imprv - WTRFNT					58.27
Shanty Zimm Leah C	Belleville-Hend 223402	2,500	Town Wide			5.30
80 Webster Ave Apt 1L	FRNT 11.00 DPTH 40.00	7,900	FD362 Henderson Fire Dist		TO	8.49
Jersey City, NJ 07307	EAST-0937782 NRTH-1418173		Installment Fee			2.16
	DEED BOOK 2018 PG-15421					
	FULL MARKET VALUE	7,900				
TOTAL TAX ---						72.06**
	DATE #1	01/31/20	DATE #2	03/31/20	DATE #3	05/29/20
	AMT DUE	26.18	AMT DUE	24.02	AMT DUE	24.02
***** 98.50-1-51 *****						
98.50-1-51	15365 Boathouse Rd #2		County Taxable	98.50-1-51		BILL360715
Dence Michael D	260 Seasonal res - WTRFNT					960.38
Dence Tracy H	Belleville-Hend 223402	46,600	Town Wide			87.29
9480 Steamship Manhattan	Ramsey Shores	130,200	FD362 Henderson Fire Dist		TO	140.00
Brewerton, NY 13029	ACRES 0.05 BANK 810		Installment Fee			35.63
	EAST-0937780 NRTH-1418207					
	DEED BOOK 2012 PG-13702					
	FULL MARKET VALUE	130,200				
TOTAL TAX ---						1,187.67**
	DATE #1	01/31/20	DATE #2	03/31/20	DATE #3	05/29/20
	AMT DUE	431.52	AMT DUE	395.89	AMT DUE	395.89

STATE OF NEW YORK  
COUNTY - Jefferson  
TOWN - Henderson  
SWIS - 223600

2020 TOWN TAX ROLL  
TAXABLE SECTION OF THE ROLL - 1  
TAX MAP NUMBER SEQUENCE  
UNIFORM PERCENT OF VALUE IS 100.00

PAGE 181  
VALUATION DATE-JUL 01, 2018  
TAXABLE STATUS DATE-MAR 01, 2019

TAX MAP PARCEL NUMBER	PROPERTY LOCATION & CLASS	ASSESSMENT	EXEMPTION CODE	COUNTY	TOWN	TAX AMOUNT
CURRENT OWNERS NAME	SCHOOL DISTRICT	LAND	TAX DESCRIPTION			
CURRENT OWNERS ADDRESS	PARCEL SIZE/GRID COORD	TOTAL	SPECIAL DISTRICTS			
***** 98.50-1-52 *****						
11791 Ramsey Shrs E						BILL360716
98.50-1-52	210 1 Family Res - WTRFNT		VET COM CT 41131	20,000	10,000	
Bigelow Jeffrey L	Belleville-Hend 223402	79,800	County Taxable	146,400		1,079.88
4067 Church Rd	Ramsey Shores	166,400	Town Wide	156,400		104.85
Williamson, NY 14589	Bigelow Veda & Donald-LF		FD362 Henderson Fire Dist	166,400	TO	178.93
	FRNT 38.00 DPTH 153.00		Installment Fee			40.91
	EAST-0937828 NRTH-1418132					
	DEED BOOK 2015 PG-11856					
	FULL MARKET VALUE	166,400				
TOTAL TAX ---						1,363.66**
	DATE #1	01/31/20	DATE #2	03/31/20	DATE #3	05/29/20
	AMT DUE	495.47	AMT DUE	454.55	AMT DUE	454.55
***** 98.50-1-53 *****						
11793 Ramsey Shrs E						BILL360717
98.50-1-53	260 Seasonal res - WTRFNT		County Taxable	178,800		1,318.87
Schell Nicole M	Belleville-Hend 223402	99,300	Town Wide	178,800		119.87
Gartz Meaghan Barbara	Ramsey Shores	178,800	FD362 Henderson Fire Dist	178,800	TO	192.26
c/o Ronald E Gartz	Lf Us RE Gartz		Installment Fee			48.93
105 Hartsdale Rd	FRNT 50.00 DPTH 235.00					
Rochester, NY 14622	EAST-0937906 NRTH-1418090					
	DEED BOOK 2006 PG-10326					
PRIOR OWNER ON 3/01/2019	FULL MARKET VALUE	178,800				
Schell Nicole M						
TOTAL TAX ---						1,631.00**
	DATE #1	01/31/20	DATE #2	03/31/20	DATE #3	05/29/20
	AMT DUE	592.61	AMT DUE	543.66	AMT DUE	543.66
***** 98.50-1-54 *****						
11811 Ramsey Shrs E						BILL360718
98.50-1-54	210 1 Family Res - WTRFNT		County Taxable	140,000		1,032.67
Paquin Peter J	Belleville-Hend 223402	84,000	Town Wide	140,000		93.86
10646 Co Rte 97	Ramsey Shores	140,000	FD362 Henderson Fire Dist	140,000	TO	150.54
Rodman, NY 13682	Gamble Trust		Installment Fee			38.31
	FRNT 50.00 DPTH 129.00					
	EAST-0937935 NRTH-1418164					
	DEED BOOK 2014 PG-4455					
	FULL MARKET VALUE	140,000				
TOTAL TAX ---						1,277.07**
	DATE #1	01/31/20	DATE #2	03/31/20	DATE #3	05/29/20
	AMT DUE	464.00	AMT DUE	425.69	AMT DUE	425.69
*****						

STATE OF NEW YORK  
COUNTY - Jefferson  
TOWN - Henderson  
SWIS - 223600

2020 TOWN TAX ROLL  
TAXABLE SECTION OF THE ROLL - 1  
TAX MAP NUMBER SEQUENCE  
UNIFORM PERCENT OF VALUE IS 100.00

PAGE 182  
VALUATION DATE-JUL 01, 2018  
TAXABLE STATUS DATE-MAR 01, 2019

TAX MAP PARCEL NUMBER	PROPERTY LOCATION & CLASS	ASSESSMENT	EXEMPTION CODE	COUNTY	TOWN	TAX AMOUNT
CURRENT OWNERS NAME	SCHOOL DISTRICT	LAND	TAX DESCRIPTION			
CURRENT OWNERS ADDRESS	PARCEL SIZE/GRID COORD	TOTAL	SPECIAL DISTRICTS			
***** 98.50-1-55 *****						
11810 Ramsey Shrs E						BILL360719
98.50-1-55	210 1 Family Res		County Taxable	146,400		1,079.88
Browne Anthony M	Belleville-Hend 223402	29,100	Town Wide	146,400		98.15
Browne Mary Ann Iuso	Ramsey Shores	146,400	FD362 Henderson Fire Dist	146,400	TO	157.42
631 Aviary Way	FRNT 50.00 DPTH 109.00		Installment Fee			40.06
Toms River, NJ 08755	BANK 822					
	EAST-0937995 NRTH-1418065					
	DEED BOOK 2004 PG-19283					
	FULL MARKET VALUE	146,400				
TOTAL TAX ---						1,335.45**
	DATE #1	01/31/20	DATE #2	03/31/20	DATE #3	05/29/20
	AMT DUE	485.21	AMT DUE	445.15	AMT DUE	445.15
***** 98.50-1-56 *****						
11820 Ramsey Shrs E						BILL360720
98.50-1-56	210 1 Family Res		County Taxable	85,400		629.93
Griffith William P	Belleville-Hend 223402	27,300	Town Wide	85,400		57.25
Griffith Deborah S	Ramsey Shores	85,400	FD362 Henderson Fire Dist	85,400	TO	91.83
11821 Ramsey Shrs E	FRNT 45.00 DPTH 110.00		Installment Fee			23.37
Adams, NY 13605	EAST-0938042 NRTH-1418089					
	DEED BOOK 2015 PG-13167					
	FULL MARKET VALUE	85,400				
TOTAL TAX ---						779.01**
	DATE #1	01/31/20	DATE #2	03/31/20	DATE #3	05/29/20
	AMT DUE	283.04	AMT DUE	259.67	AMT DUE	259.67
***** 98.50-1-57 *****						
11821 Ramsey Shrs E						BILL360721
98.50-1-57	210 1 Family Res - WTRFNT		County Taxable	188,100		1,387.46
Griffith William P	Belleville-Hend 223402	82,900	Town Wide	188,100		126.10
Griffith Deborah S	Ramsey Shores	188,100	FD362 Henderson Fire Dist	188,100	TO	202.26
11821 Ramsey Shrs E	Gamble Trust		Installment Fee			51.47
Adams, NY 13605	FRNT 49.00 DPTH 133.00					
	EAST-0937983 NRTH-1418190					
	DEED BOOK 2014 PG-5117					
	FULL MARKET VALUE	188,100				
TOTAL TAX ---						1,715.82**
	DATE #1	01/31/20	DATE #2	03/31/20	DATE #3	05/29/20
	AMT DUE	623.41	AMT DUE	571.94	AMT DUE	571.94
***** 98.50-1-58 *****						
11833 Ramsey Shrs E						BILL360722
98.50-1-58	260 Seasonal res - WTRFNT		County Taxable	164,200		1,211.17
Reynolds Michael G	Belleville-Hend 223402	95,500	Town Wide	164,200		110.08
Reynolds Nicole M	Ramsey Shores	164,200	FD362 Henderson Fire Dist	164,200	TO	176.56
c/o Mark Rockwell	FRNT 47.00 DPTH 233.00		Installment Fee			44.93
1912 Long Bridge Ln	EAST-0938061 NRTH-1418168					
Virginia Beach, VA 23454	DEED BOOK 2016 PG-12857					
	FULL MARKET VALUE	164,200				
TOTAL TAX ---						1,497.81**
	DATE #1	01/31/20	DATE #2	03/31/20	DATE #3	05/29/20
	AMT DUE	544.20	AMT DUE	499.27	AMT DUE	499.27
*****						



STATE OF NEW YORK  
COUNTY - Jefferson  
TOWN - Henderson  
SWIS - 223600

2 0 2 0 T O W N T A X R O L L  
T A X A B L E SECTION OF THE ROLL - 1  
TAX MAP NUMBER SEQUENCE  
UNIFORM PERCENT OF VALUE IS 100.00

PAGE 183  
VALUATION DATE-JUL 01, 2018  
TAXABLE STATUS DATE-MAR 01, 2019

TAX MAP PARCEL NUMBER	PROPERTY LOCATION & CLASS	ASSESSMENT	EXEMPTION CODE	COUNTY	TOWN	TAX AMOUNT
CURRENT OWNERS NAME	SCHOOL DISTRICT	LAND	TAX DESCRIPTION			
CURRENT OWNERS ADDRESS	PARCEL SIZE/GRID COORD	TOTAL	SPECIAL DISTRICTS			
***** 98.50-1-59 *****						
11839	Ramsey Shrs E					BILL360723
98.50-1-59	210 1 Family Res - WTRFNT		County Taxable	204,200		1,506.22
Williams Karl R	Belleville-Hend 223402	99,400	Town Wide	204,200		136.90
Williams Karolyn	Ramsey Shores	204,200	FD362 Henderson Fire Dist	204,200	TO	219.57
PO Box 95	FRNT 50.00 DPTH 250.00		Installment Fee			55.88
Henderson Harbor, NY 13651	EAST-0938100 NRTH-1418206					
	FULL MARKET VALUE	204,200				
TOTAL TAX ---						1,862.69**
	DATE #1	01/31/20	DATE #2	03/31/20	DATE #3	05/29/20
	AMT DUE	676.79	AMT DUE	620.89	AMT DUE	620.89
***** 98.50-1-60 *****						
11849	Ramsey Shrs E					BILL360724
98.50-1-60	260 Seasonal res - WTRFNT		County Taxable	246,600		1,818.97
Britton Earl J Jr	Belleville-Hend 223402	99,400	Town Wide	246,600		165.32
Britton Theresa G	Ramsey Shrs	246,600	FD362 Henderson Fire Dist	246,600	TO	265.16
482 Locust Grove Rd	FRNT 50.00 DPTH 243.00		Installment Fee			67.48
Greenfield, NY 12833	EAST-0938143 NRTH-1418232					
	DEED BOOK 2016 PG-9528					
	FULL MARKET VALUE	246,600				
TOTAL TAX ---						2,249.45**
	DATE #1	01/31/20	DATE #2	03/31/20	DATE #3	05/29/20
	AMT DUE	817.31	AMT DUE	749.81	AMT DUE	749.81
***** 98.50-1-61 *****						
11857/860	Ramsey Shrs E					BILL360725
98.50-1-61	260 Seasonal res - WTRFNT		County Taxable	243,000		1,792.42
Haarman Jason B	Belleville-Hend 223402	100,700	Town Wide	243,000		162.91
Haarman Tammy L	Ramsey Shores	243,000	FD362 Henderson Fire Dist	243,000	TO	261.29
10 Furlong St	FRNT 50.00 DPTH 249.00		Installment Fee			66.50
Saratoga Springs, NY 12866	EAST-0938183 NRTH-1418262					
	DEED BOOK 2017 PG-3394					
	FULL MARKET VALUE	243,000				
TOTAL TAX ---						2,216.62**
	DATE #1	01/31/20	DATE #2	03/31/20	DATE #3	05/29/20
	AMT DUE	805.38	AMT DUE	738.87	AMT DUE	738.87
***** 98.50-1-62 *****						
11867	Ramsey Shrs E					BILL360726
98.50-1-62	260 Seasonal res - WTRFNT		County Taxable	186,400		1,374.92
Zimm Simmons Alexa D	Belleville-Hend 223402	99,400	Town Wide	186,400		124.96
Shanty-Zimm Leah C	FRNT 49.00 DPTH 271.00	186,400	FD362 Henderson Fire Dist	186,400	TO	200.43
80 Webster Ave Apt 1L	EAST-0938233 NRTH-1418286		Installment Fee			51.01
Jersey City, NJ 07307	DEED BOOK 2018 PG-15421					
	FULL MARKET VALUE	186,400				
TOTAL TAX ---						1,700.31**
	DATE #1	01/31/20	DATE #2	03/31/20	DATE #3	05/29/20
	AMT DUE	617.78	AMT DUE	566.77	AMT DUE	566.77

PRIOR OWNER ON 3/01/2019  
Zimm Simmons Alexa D

STATE OF NEW YORK  
COUNTY - Jefferson  
TOWN - Henderson  
SWIS - 223600

2020 TOWN TAX ROLL  
TAXABLE SECTION OF THE ROLL - 1  
TAX MAP NUMBER SEQUENCE  
UNIFORM PERCENT OF VALUE IS 100.00

PAGE 184  
VALUATION DATE-JUL 01, 2018  
TAXABLE STATUS DATE-MAR 01, 2019

TAX MAP PARCEL NUMBER	PROPERTY LOCATION & CLASS	ASSESSMENT	EXEMPTION CODE	COUNTY	TOWN	TAX AMOUNT
CURRENT OWNERS NAME	SCHOOL DISTRICT	LAND	TAX DESCRIPTION			
CURRENT OWNERS ADDRESS	PARCEL SIZE/GRID COORD	TOTAL	SPECIAL DISTRICTS			
***** 98.50-1-63 *****						
11875 Ramsey Shrs E						BILL360727
98.50-1-63	210 1 Family Res - WTRFNT		VET WAR CT 41121	12,000	6,000	
Taylor Beverly	Belleville-Hend 223402	99,300	County Taxable	239,800		1,768.81
11875 Ramsey Shores E	Ramsey Shores	251,800	Town Wide	245,800		164.79
Adams, NY 13605	FRNT 50.00 DPTH 229.00		School Relevy			2,163.65
	EAST-0938263 NRTH-1418333		FD362 Henderson Fire Dist	251,800	TO	270.76
	DEED BOOK 916 PG-01124		Installment Fee			131.04
	FULL MARKET VALUE	251,800				
TOTAL TAX ---						4,368.01**
	DATE #1	01/31/20	DATE #2	03/31/20	DATE #3	05/29/20
	AMT DUE	1,587.05	AMT DUE	1,456.00	AMT DUE	1,456.00
***** 98.50-1-64 *****						
11881 Ramsey Shrs E						BILL360728
98.50-1-64	260 Seasonal res - WTRFNT		County Taxable	169,500		1,250.27
Nazzaro Dave	Belleville-Hend 223402	94,800	Town Wide	169,500		113.63
Ron	Ramsey Shores	169,500	FD362 Henderson Fire Dist	169,500	TO	182.26
35 Cedar Ln	FRNT 50.00 DPTH 173.00		Installment Fee			46.38
Rochester, NY 14622	EAST-0938287 NRTH-1418382					
	FULL MARKET VALUE	169,500				
TOTAL TAX ---						1,546.16**
	DATE #1	01/31/20	DATE #2	03/31/20	DATE #3	05/29/20
	AMT DUE	561.78	AMT DUE	515.38	AMT DUE	515.38
***** 98.50-1-65 *****						
11891 Ramsey Shrs E						BILL360729
98.50-1-65	210 1 Family Res - WTRFNT		County Taxable	190,100		1,402.22
Ness Thomas S	Belleville-Hend 223402	76,400	Town Wide	190,100		127.44
601 Beverly Dr	Ramsey Shores	190,100	FD362 Henderson Fire Dist	190,100	TO	204.41
Syracuse, NY 13219	FRNT 45.00 DPTH 151.00		Installment Fee			52.02
	EAST-0938309 NRTH-1418432					
	DEED BOOK 2015 PG-17869					
	FULL MARKET VALUE	190,100				
TOTAL TAX ---						1,734.07**
	DATE #1	01/31/20	DATE #2	03/31/20	DATE #3	05/29/20
	AMT DUE	630.05	AMT DUE	578.02	AMT DUE	578.02
***** 98.50-1-66 *****						
11899 Ramsey Shrs E						BILL360730
98.50-1-66	260 Seasonal res - WTRFNT		County Taxable	182,600		1,346.89
Peers Robert W	Belleville-Hend 223402	79,800	Town Wide	182,600		122.42
111 Andover Ct	Ramsey Shores	182,600	School Relevy			1,768.49
Glendale Heights, IL 60139	FRNT 87.00 DPTH 70.00		FD362 Henderson Fire Dist	182,600	TO	196.35
	EAST-0938334 NRTH-1418498		Installment Fee			103.02
	DEED BOOK 2015 PG-17646					
	FULL MARKET VALUE	182,600				
TOTAL TAX ---						3,434.15**
	DATE #1	01/31/20	DATE #2	03/31/20	DATE #3	05/29/20
	AMT DUE	1,247.75	AMT DUE	1,144.71	AMT DUE	1,144.71
*****						

TAX MAP PARCEL NUMBER	PROPERTY LOCATION & CLASS	ASSESSMENT	EXEMPTION CODE	COUNTY	TOWN	TAX AMOUNT
CURRENT OWNERS NAME	SCHOOL DISTRICT	LAND	TAX DESCRIPTION			
CURRENT OWNERS ADDRESS	PARCEL SIZE/GRID COORD	TOTAL	SPECIAL DISTRICTS			
***** 98.50-1-67 *****						
11559 NYS Rte 3						BILL360731
98.50-1-67	260 Seasonal res		County Taxable	198,300		1,462.70
Rosecrans Ronald E	Belleville-Hend 223402	27,800	Town Wide	198,300		132.94
Rosecrans Barbara	ACRES 1.21	198,300	FD362 Henderson Fire Dist	198,300	TO	213.23
102 Lakeview Ter	EAST-0938266 NRTH-1417933		Installment Fee			54.27
Liverpool, NY 13088	DEED BOOK 1084 PG-00026					
	FULL MARKET VALUE	198,300				
TOTAL TAX ---						1,808.87**
	DATE #1	01/31/20	DATE #2	03/31/20	DATE #3	05/29/20
	AMT DUE	657.24	AMT DUE	602.95	AMT DUE	602.95
***** 98.50-1-68 *****						
11497/499 NYS Rte 3						BILL360732
98.50-1-68	210 1 Family Res		VET COM CT 41131	20,000	10,000	
Fedorco Joseph A	Belleville-Hend 223402	29,300	VET DIS CT 41141	8,815	8,815	
Fedorco Marie Claude D	ACRES 1.99	176,300	County Taxable	147,485		1,087.88
11497 NYS Rte 3	EAST-0937525 NRTH-1417618		Town Wide	157,485		105.58
Adams, NY 13605	DEED BOOK 1803 PG-293		FD362 Henderson Fire Dist	176,300	TO	189.57
	FULL MARKET VALUE	176,300	Installment Fee			41.49
TOTAL TAX ---						1,383.03**
	DATE #1	01/31/20	DATE #2	03/31/20	DATE #3	05/29/20
	AMT DUE	502.50	AMT DUE	461.01	AMT DUE	461.01
***** 99.13-1-1.1 *****						
14345-387 Co Rte 75						BILL360733
99.13-1-1.1	210 1 Family Res		County Taxable	67,900		500.84
Hazelton Shawn R	Sackets Harbor 223801	26,700	Town Wide	67,900		45.52
Thompson Julie M	ACRES 0.94 BANK 550	67,900	FD361 Smithville Fire Dist	67,900	TO	159.41
14345 Co Rte 75	EAST-0947459 NRTH-1413323		Installment Fee			21.17
Adams, NY 13605	DEED BOOK 2007 PG-6844					
	FULL MARKET VALUE	67,900				
TOTAL TAX ---						705.77**
	DATE #1	01/31/20	DATE #2	03/31/20	DATE #3	05/29/20
	AMT DUE	256.44	AMT DUE	235.25	AMT DUE	235.25
***** 99.13-1-1.2 *****						
13626 Cheese Factory St						BILL360734
99.13-1-1.2	210 1 Family Res		VET COM CT 41131	20,000	10,000	
Hazelton Robert E	Sackets Harbor 223801	28,000	VET DIS CT 41141	36,085	20,000	
Hazelton Renee	Cheese Fact St	103,100	County Taxable	47,015		346.79
13626 Cheese Factory St	ACRES 1.28		Town Wide	73,100		49.01
Adams, NY 13605	EAST-0947213 NRTH-1412679		FD361 Smithville Fire Dist	103,100	TO	242.05
	FULL MARKET VALUE	103,100	Installment Fee			19.14
TOTAL TAX ---						637.85**
	DATE #1	01/31/20	DATE #2	03/31/20	DATE #3	05/29/20
	AMT DUE	231.77	AMT DUE	212.61	AMT DUE	212.61

STATE OF NEW YORK  
COUNTY - Jefferson  
TOWN - Henderson  
SWIS - 223600

2020 TOWN TAX ROLL  
TAXABLE SECTION OF THE ROLL - 1  
TAX MAP NUMBER SEQUENCE  
UNIFORM PERCENT OF VALUE IS 100.00

PAGE 186  
VALUATION DATE-JUL 01, 2018  
TAXABLE STATUS DATE-MAR 01, 2019

TAX MAP PARCEL NUMBER	PROPERTY LOCATION & CLASS	ASSESSMENT	EXEMPTION CODE	COUNTY	TOWN	TAX AMOUNT
CURRENT OWNERS NAME	SCHOOL DISTRICT	LAND	TAX DESCRIPTION			
CURRENT OWNERS ADDRESS	PARCEL SIZE/GRID COORD	TOTAL	SPECIAL DISTRICTS			
***** 99.13-1-1.3 *****						
99.13-1-1.3	Co Rte 71					BILL360735
Magos David	105 Vac farmland		AG DIST CO 41720	34,256	34,256	
Magos Lisa	Sackets Harbor 223801	57,200	County Taxable	22,944		169.24
13143 Co Rte 75	ACRES 40.20	57,200	Town Wide	22,944		15.38
Adams, NY 13605	EAST-0946332 NRTH-1412296		FD361 Smithville Fire Dist	22,944	TO	53.87
	DEED BOOK 1771 PG-97		34,256 EX			
	FULL MARKET VALUE	57,200	Installment Fee			7.15

MAY BE SUBJECT TO PAYMENT  
UNDER AGDIST LAW TIL 2023

TOTAL TAX ---		238.49**			
DATE #1	01/31/20	DATE #2	03/31/20	DATE #3	05/29/20
AMT DUE	86.66	AMT DUE	79.49	AMT DUE	79.49

\*\*\*\*\* 99.13-1-1.4 \*\*\*\*\*

99.13-1-1.4	Co Rte 75					BILL360736
Butterville Properties LLC	105 Vac farmland		County Taxable	224,300		1,654.48
11279 Co Rte 75	Sackets Harbor 223801	224,300	Town Wide	224,300		150.37
Adams, NY 13605	ACRES 137.60	224,300	FD361 Smithville Fire Dist	224,300	TO	526.60
	EAST-0946258 NRTH-1414117		Installment Fee			69.94
	DEED BOOK 1771 PG-102					
	FULL MARKET VALUE	224,300				

TOTAL TAX ---		2,331.45**			
DATE #1	01/31/20	DATE #2	03/31/20	DATE #3	05/29/20
AMT DUE	847.09	AMT DUE	777.15	AMT DUE	777.15

\*\*\*\*\* 99.13-1-2.1 \*\*\*\*\*

99.13-1-2.1	14499 Co Rte 75					BILL360737
Case Patrick L	210 1 Family Res		County Taxable	75,500		556.90
14499 Co Rte 75	Sackets Harbor 223801	37,100	Town Wide	75,500		50.62
Sackets Harbor, NY 13685	Smithville	75,500	FD361 Smithville Fire Dist	75,500	TO	177.26
	ACRES 9.98		Installment Fee			23.54
	EAST-0947306 NRTH-1414224					
	DEED BOOK 1427 PG-49					
	FULL MARKET VALUE	75,500				

TOTAL TAX ---		784.78**			
DATE #1	01/31/20	DATE #2	03/31/20	DATE #3	05/29/20
AMT DUE	285.14	AMT DUE	261.59	AMT DUE	261.59

\*\*\*\*\* 99.13-1-3 \*\*\*\*\*

99.13-1-3	14321 Co Rte 75					BILL360738
Thompson William A	270 Mfg housing		County Taxable	3,300		24.34
14321 Co Rte 75	Sackets Harbor 223801	3,000	Town Wide	3,300		2.21
Adams, NY 13605-9406	Smithville	3,300	School Relevy			41.40
	FRNT 130.00 DPTH 165.00		FD361 Smithville Fire Dist	3,300	TO	7.75
	EAST-0947474 NRTH-1413190		Installment Fee			2.27
	DEED BOOK 2004 PG-4133					
	FULL MARKET VALUE	3,300				

TOTAL TAX ---		75.70**			
DATE #1	01/31/20	DATE #2	03/31/20	DATE #3	05/29/20
AMT DUE	27.51	AMT DUE	25.23	AMT DUE	25.23

\*\*\*\*\*

STATE OF NEW YORK  
COUNTY - Jefferson  
TOWN - Henderson  
SWIS - 223600

2 0 2 0 T O W N T A X R O L L  
T A X A B L E SECTION OF THE ROLL - 1  
TAX MAP NUMBER SEQUENCE  
UNIFORM PERCENT OF VALUE IS 100.00

PAGE 187  
VALUATION DATE-JUL 01, 2018  
TAXABLE STATUS DATE-MAR 01, 2019

TAX MAP PARCEL NUMBER	PROPERTY LOCATION & CLASS	ASSESSMENT	EXEMPTION CODE	COUNTY	TOWN	TAX AMOUNT
CURRENT OWNERS NAME	SCHOOL DISTRICT	LAND	TAX DESCRIPTION			
CURRENT OWNERS ADDRESS	PARCEL SIZE/GRID COORD	TOTAL	SPECIAL DISTRICTS			
***** 99.13-1-4 *****						
14293 Co Rte 75						BILL360739
99.13-1-4	210 1 Family Res		County Taxable	71,500		527.40
Kellar Douglas E	Sackets Harbor 223801	24,400	Town Wide	71,500		47.93
14293 Co Rte 75	Smithville	71,500	FD361 Smithville Fire Dist	71,500	TO	167.87
Adams, NY 13605	FRNT 149.00 DPTH 260.00		Installment Fee			22.30
	EAST-0947418 NRTH-1413062					
	FULL MARKET VALUE	71,500				
TOTAL TAX ---						743.20**
	DATE #1	01/31/20	DATE #2	03/31/20	DATE #3	05/29/20
	AMT DUE	270.04	AMT DUE	247.73	AMT DUE	247.73
***** 99.13-1-5 *****						
13659 Cheese Factory St						BILL360740
99.13-1-5	210 1 Family Res		County Taxable	55,500		409.38
Wasilewski Robert L	Sackets Harbor 223801	26,500	Town Wide	55,500		37.21
13659 Cheese Factory St	Smithville	55,500	School Relevy			326.15
Adams, NY 13605	FRNT 177.00 DPTH 270.00		FD361 Smithville Fire Dist	55,500	TO	130.30
	EAST-0947240 NRTH-1412947		Installment Fee			27.09
	DEED BOOK 2011 PG-11938					
	FULL MARKET VALUE	55,500				
TOTAL TAX ---						903.04**
	DATE #1	01/31/20	DATE #2	03/31/20	DATE #3	05/29/20
	AMT DUE	328.11	AMT DUE	301.01	AMT DUE	301.01
***** 99.13-1-6 *****						
14271 Co Rte 75						BILL360741
99.13-1-6	210 1 Family Res		County Taxable	77,700		573.13
Stockman Anthony F	Sackets Harbor 223801	26,900	Town Wide	77,700		52.09
Modlin Karrie S	Smithville	77,700	FD361 Smithville Fire Dist	77,700	TO	182.42
14271 Co Rte 75	FRNT 189.00 DPTH 230.00		Installment Fee			24.23
Adams, NY 13605	BANK 810					
	EAST-0947430 NRTH-1412908					
	DEED BOOK 2017 PG-3696					
	FULL MARKET VALUE	77,700				
TOTAL TAX ---						807.64**
	DATE #1	01/31/20	DATE #2	03/31/20	DATE #3	05/29/20
	AMT DUE	293.45	AMT DUE	269.21	AMT DUE	269.21
***** 99.13-1-7 *****						
14247 Co Rte 75						BILL360742
99.13-1-7	210 1 Family Res		County Taxable	86,500		638.04
Storrs Renee L	Sackets Harbor 223801	14,300	Town Wide	86,500		57.99
Storrs James F	Smithville	86,500	FD361 Smithville Fire Dist	86,500	TO	203.08
14247 Co Rte 75	FRNT 77.00 DPTH 175.00		Installment Fee			26.97
Adams, NY 13605	BANK 810					
	EAST-0947433 NRTH-1412737					
	DEED BOOK 2018 PG-3439					
	FULL MARKET VALUE	86,500				
TOTAL TAX ---						899.11**
	DATE #1	01/31/20	DATE #2	03/31/20	DATE #3	05/29/20
	AMT DUE	326.68	AMT DUE	299.70	AMT DUE	299.70

STATE OF NEW YORK  
COUNTY - Jefferson  
TOWN - Henderson  
SWIS - 223600

2020 TOWN TAX ROLL  
TAXABLE SECTION OF THE ROLL - 1  
TAX MAP NUMBER SEQUENCE  
UNIFORM PERCENT OF VALUE IS 100.00

PAGE 188  
VALUATION DATE-JUL 01, 2018  
TAXABLE STATUS DATE-MAR 01, 2019

TAX MAP PARCEL NUMBER	PROPERTY LOCATION & CLASS	ASSESSMENT	EXEMPTION CODE	COUNTY	TOWN	TAX AMOUNT
CURRENT OWNERS NAME	SCHOOL DISTRICT	LAND	TAX DESCRIPTION			
CURRENT OWNERS ADDRESS	PARCEL SIZE/GRID COORD	TOTAL	SPECIAL DISTRICTS			
***** 99.13-1-8 *****						
14223	Co Rte 75					BILL360743
99.13-1-8	210 1 Family Res		County Taxable	86,800		640.25
Lawler Kristian	Sackets Harbor 223801	21,200	Town Wide	86,800		58.19
20288 Derouin Dr	Smithville	86,800	FD361 Smithville Fire Dist	86,800	TO	203.79
Sackets Harbor, NY 13685	FRNT 135.00 DPTH 168.00		Installment Fee			27.07
	EAST-0947426 NRTH-1412629					
	DEED BOOK 1364 PG-201					
	FULL MARKET VALUE	86,800				
TOTAL TAX ---						902.23**
	DATE #1	01/31/20	DATE #2	03/31/20	DATE #3	05/29/20
	AMT DUE	327.82	AMT DUE	300.74	AMT DUE	300.74
***** 99.13-1-10 *****						
14199	Co Rte 75					BILL360744
99.13-1-10	210 1 Family Res		County Taxable	169,500		1,250.27
Weldon Robert A	Sackets Harbor 223801	24,300	Town Wide	169,500		113.63
Weldon Danielle	Smithville	169,500	FD361 Smithville Fire Dist	169,500	TO	397.95
14199 Co Rte 75	ACRES 1.51 BANK 750		Installment Fee			52.86
Adams, NY 13605	EAST-0947286 NRTH-1412469					
	DEED BOOK 1832 PG-42					
	FULL MARKET VALUE	169,500				
TOTAL TAX ---						1,761.85**
	DATE #1	01/31/20	DATE #2	03/31/20	DATE #3	05/29/20
	AMT DUE	640.15	AMT DUE	587.28	AMT DUE	587.28
***** 99.13-1-11 *****						
14185	Co Rte 75					BILL360745
99.13-1-11	210 1 Family Res		County Taxable	80,200		591.57
Bank of New York Mellon	Sackets Harbor 223801	15,300	Town Wide	80,200		53.77
101 Barclay St 7East	Smithville	80,200	FD361 Smithville Fire Dist	80,200	TO	188.29
New York, NY 10286	FRNT 83.00 DPTH 178.00		Installment Fee			25.01
	EAST-0947410 NRTH-1412417					
PRIOR OWNER ON 3/01/2019	DEED BOOK 2019 PG-5453					
Worthington Aaron	FULL MARKET VALUE	80,200				
TOTAL TAX ---						833.63**
	DATE #1	01/31/20	DATE #2	03/31/20	DATE #3	05/29/20
	AMT DUE	302.90	AMT DUE	277.87	AMT DUE	277.87
***** 99.13-1-13 *****						
14125	Co Rte 75					BILL360746
99.13-1-13	210 1 Family Res		SENIOR CTS 41800	40,495	40,495	
Castor Edwin	Sackets Harbor 223801	22,000	County Taxable	75,205		554.73
Castor Linda	Smithville	115,700	Town Wide	75,205		50.42
14125 Co Rte 75	FRNT 138.00 DPTH 178.00		FD361 Smithville Fire Dist	115,700	TO	271.64
Adams, NY 13605	EAST-0947395 NRTH-1412170		Installment Fee			26.30
	FULL MARKET VALUE	115,700				
TOTAL TAX ---						876.79**
	DATE #1	01/31/20	DATE #2	03/31/20	DATE #3	05/29/20
	AMT DUE	318.57	AMT DUE	292.26	AMT DUE	292.26

STATE OF NEW YORK  
COUNTY - Jefferson  
TOWN - Henderson  
SWIS - 223600

2020 TOWN TAX ROLL  
TAXABLE SECTION OF THE ROLL - 1  
TAX MAP NUMBER SEQUENCE  
UNIFORM PERCENT OF VALUE IS 100.00

PAGE 189  
VALUATION DATE-JUL 01, 2018  
TAXABLE STATUS DATE-MAR 01, 2019

TAX MAP PARCEL NUMBER	PROPERTY LOCATION & CLASS	ASSESSMENT	EXEMPTION CODE	COUNTY	TOWN	TAX AMOUNT
CURRENT OWNERS NAME	SCHOOL DISTRICT	LAND	TAX DESCRIPTION			
CURRENT OWNERS ADDRESS	PARCEL SIZE/GRID COORD	TOTAL	SPECIAL DISTRICTS			
***** 99.13-1-14.1 *****						
99.13-1-14.1	Co Rte 75					BILL360747
Kohl Richard E	311 Res vac land		County Taxable	6,400		47.21
12367 Lyons Corners Rd	Sackets Harbor 223801	6,400	Town Wide	6,400		4.29
Adams Center, NY 13606	Smithville	6,400	FD361 Smithville Fire Dist	6,400	TO	15.03
	FRNT 60.00 DPTH 371.00		Installment Fee			2.00
	EAST-0947285 NRTH-1411910					
	DEED BOOK 2011 PG-10026					
	FULL MARKET VALUE	6,400				
TOTAL TAX ---						66.53**
	DATE #1	01/31/20	DATE #2	03/31/20	DATE #3	05/29/20
	AMT DUE	24.19	AMT DUE	22.17	AMT DUE	22.17
***** 99.13-1-14.2 *****						
99.13-1-14.2	14103 Co Rte 75					BILL360748
Kohl Richard E	210 1 Family Res		County Taxable	18,000		132.77
Kohl Carol L	Sackets Harbor 223801	17,400	Town Wide	18,000		12.07
12367 Lyons Corners Rd	Smithville	18,000	FD361 Smithville Fire Dist	18,000	TO	42.26
Adams Center, NY 13606	FRNT 88.00 DPTH 371.00		Installment Fee			5.61
	EAST-0947290 NRTH-1411984					
	DEED BOOK 2018 PG-9315					
	FULL MARKET VALUE	18,000				
TOTAL TAX ---						187.10**
	DATE #1	01/31/20	DATE #2	03/31/20	DATE #3	05/29/20
	AMT DUE	67.99	AMT DUE	62.36	AMT DUE	62.36
***** 99.13-1-14.4 *****						
99.13-1-14.4	14111 Co Rte 75					BILL360749
Bellinger Linda	210 1 Family Res		County Taxable	56,200		414.54
Rabetoy Robert	Sackets Harbor 223801	16,100	Town Wide	56,200		37.68
c/o Connie Bellinger	Smithville	56,200	School Relevy			704.91
14111 Co Rte 75	FRNT 80.00 DPTH 371.00		FD361 Smithville Fire Dist	56,200	TO	131.94
Adams, NY 13605	EAST-0947297 NRTH-1412066		Installment Fee			38.67
	DEED BOOK 1712 PG-76					
	FULL MARKET VALUE	56,200				
TOTAL TAX ---						1,289.07**
	DATE #1	01/31/20	DATE #2	03/31/20	DATE #3	05/29/20
	AMT DUE	468.36	AMT DUE	429.69	AMT DUE	429.69
***** 99.13-1-15 *****						
99.13-1-15	14051 Co Rte 75					BILL360750
Rumsey Hank D	210 1 Family Res		County Taxable	44,200		326.03
14051 Co Rte 75	Sackets Harbor 223801	26,100	Town Wide	44,200		29.63
Adams, NY 13605	Smithville	44,200	School Relevy			184.40
	FRNT 216.00 DPTH 163.00		FD361 Smithville Fire Dist	44,200	TO	103.77
	EAST-0947393 NRTH-1411761		Installment Fee			19.31
	DEED BOOK 2010 PG-5673					
	FULL MARKET VALUE	44,200				
TOTAL TAX ---						643.83**
	DATE #1	01/31/20	DATE #2	03/31/20	DATE #3	05/29/20
	AMT DUE	233.92	AMT DUE	214.61	AMT DUE	214.61

STATE OF NEW YORK  
COUNTY - Jefferson  
TOWN - Henderson  
SWIS - 223600

2 0 2 0 T O W N T A X R O L L  
T A X A B L E SECTION OF THE ROLL - 1  
TAX MAP NUMBER SEQUENCE  
UNIFORM PERCENT OF VALUE IS 100.00

PAGE 190  
VALUATION DATE-JUL 01, 2018  
TAXABLE STATUS DATE-MAR 01, 2019

TAX MAP PARCEL NUMBER	PROPERTY LOCATION & CLASS	ASSESSMENT	EXEMPTION CODE	COUNTY	TOWN	TAX AMOUNT
CURRENT OWNERS NAME	SCHOOL DISTRICT	LAND	TAX DESCRIPTION			
CURRENT OWNERS ADDRESS	PARCEL SIZE/GRID COORD	TOTAL	SPECIAL DISTRICTS			
***** 99.13-1-16 *****						
13633	Co Rte 71					BILL360751
99.13-1-16	311 Res vac land		County Taxable	13,100		96.63
Kohl Conrad	Sackets Harbor 223801	13,100	Town Wide	13,100		8.78
14042 Co Rte 75	Smithville	13,100	FD361 Smithville Fire Dist	13,100	TO	30.76
Adams, NY 13605	FRNT 174.00 DPTH 260.00		Installment Fee			4.09
	EAST-0947249 NRTH-1411748					
	DEED BOOK 1748 PG-34					
	FULL MARKET VALUE	13,100				
TOTAL TAX ---						136.17**
	DATE #1	01/31/20	DATE #2	03/31/20	DATE #3	05/29/20
	AMT DUE	49.48	AMT DUE	45.39	AMT DUE	45.39
***** 99.13-1-17 *****						
99.13-1-17	Co Rte 71					BILL360752
Duryea Lea Fern	311 Res vac land		County Taxable	15,700		115.81
1231 E Frontier Ln	Sackets Harbor 223801	15,700	Town Wide	15,700		10.53
Olathe, KS 66062	Smithville	15,700	FD361 Smithville Fire Dist	15,700	TO	36.86
	ACRES 2.00		Installment Fee			4.90
	EAST-0947018 NRTH-1411725					
	FULL MARKET VALUE	15,700				
TOTAL TAX ---						163.20**
	DATE #1	01/31/20	DATE #2	03/31/20	DATE #3	05/29/20
	AMT DUE	59.30	AMT DUE	54.40	AMT DUE	54.40
***** 99.13-1-19 *****						
13492/496	Co Rte 71					BILL360753
99.13-1-19	210 1 Family Res		County Taxable	150,000		1,106.43
Thomas Shawn C	Sackets Harbor 223801	19,900	Town Wide	150,000		100.56
Thomas Karen L	Smithville	150,000	School Relevy			1,881.42
13496 Co Rte 71	FRNT 266.00 DPTH 155.00		FD361 Smithville Fire Dist	150,000	TO	352.17
Adams, NY 13605	EAST-0946297 NRTH-1411407		Installment Fee			103.22
	DEED BOOK 2010 PG-4062					
	FULL MARKET VALUE	150,000				
TOTAL TAX ---						3,440.58**
	DATE #1	01/31/20	DATE #2	03/31/20	DATE #3	05/29/20
	AMT DUE	1,250.08	AMT DUE	1,146.86	AMT DUE	1,146.86
***** 99.13-1-20 *****						
13440	Co Rte 71					BILL360754
99.13-1-20	210 1 Family Res		County Taxable	62,600		461.75
Basar Deborah L	Sackets Harbor 223801	33,600	Town Wide	62,600		41.97
545 Military Tpke	Smithville	62,600	FD361 Smithville Fire Dist	62,600	TO	146.97
Plattsburgh, NY 12901	ACRES 6.97 BANK 810		Installment Fee			19.52
	EAST-0946113 NRTH-1411411					
	DEED BOOK 1853 PG-214					
	FULL MARKET VALUE	62,600				
TOTAL TAX ---						650.69**
	DATE #1	01/31/20	DATE #2	03/31/20	DATE #3	05/29/20
	AMT DUE	236.43	AMT DUE	216.89	AMT DUE	216.89



STATE OF NEW YORK  
COUNTY - Jefferson  
TOWN - Henderson  
SWIS - 223600

2020 TOWN TAX ROLL  
TAXABLE SECTION OF THE ROLL - 1  
TAX MAP NUMBER SEQUENCE  
UNIFORM PERCENT OF VALUE IS 100.00

PAGE 191  
VALUATION DATE-JUL 01, 2018  
TAXABLE STATUS DATE-MAR 01, 2019

TAX MAP PARCEL NUMBER	PROPERTY LOCATION & CLASS	ASSESSMENT	EXEMPTION CODE	COUNTY	TOWN	TAX AMOUNT
CURRENT OWNERS NAME	SCHOOL DISTRICT	LAND	TAX DESCRIPTION			
CURRENT OWNERS ADDRESS	PARCEL SIZE/GRID COORD	TOTAL	SPECIAL DISTRICTS			
105.00-1-2.1	Lighthouse Rd 322 Rural vac>10		County Taxable	105.00-1-2.1		BILL360755 1,414.02
Eaton Revocable Trust Jacob K	Belleville-Hend 223402	191,700	Town Wide			128.52
Eaton Trustee Jacob K	ACRES 300.03	191,700	FD362 Henderson Fire Dist		TO	206.13
c/o Cynthia Passilla	EAST-0906672 NRTH-1404395		Installment Fee			52.46
153 N Forest Ave	FULL MARKET VALUE	191,700				
Meadville, PA 16335						

PRIOR OWNER ON 3/01/2019  
Eaton Revocable Trust Jacob K

TOTAL TAX ---		1,748.67**			
DATE #1	01/31/20	DATE #2	03/31/20	DATE #3	05/29/20
AMT DUE	635.35	AMT DUE	582.89	AMT DUE	582.89

105.00-1-2.2	6760 Co Rte 178 240 Rural res		County Taxable	105.00-1-2.2		BILL360756 1,248.05
Reed Thomas A	Belleville-Hend 223402	33,000	Town Wide			113.43
Scanlon Lorrie	ACRES 10.79	169,200	FD362 Henderson Fire Dist		TO	181.94
6760 Co Rte 178	EAST-0911080 NRTH-1406832		Installment Fee			46.30
Henderson, NY 13650	DEED BOOK 1576 PG-118					
	FULL MARKET VALUE	169,200				

TOTAL TAX ---		1,543.42**			
DATE #1	01/31/20	DATE #2	03/31/20	DATE #3	05/29/20
AMT DUE	560.78	AMT DUE	514.47	AMT DUE	514.47

105.00-1-2.3	Lighthouse Rd 311 Res vac land		County Taxable	105.00-1-2.3		BILL360757 29.50
Youngs Russell J	Belleville-Hend 223402	4,000	Town Wide			2.68
Youngs Jeffrey J	FRNT 100.00 DPTH 230.00	4,000	FD362 Henderson Fire Dist		TO	4.30
7130 Co Rte 152	EAST-0906043 NRTH-1401609		Installment Fee			1.09
Henderson, NY 13650	DEED BOOK 2005 PG-1332					
	FULL MARKET VALUE	4,000				

TOTAL TAX ---		36.48**			
DATE #1	01/31/20	DATE #2	03/31/20	DATE #3	05/29/20
AMT DUE	13.25	AMT DUE	12.16	AMT DUE	12.16

105.00-1-2.4	N of Lighthouse Rd 323 Vacant rural		County Taxable	105.00-1-2.4		BILL360758 115.81
Eaton Hedwig S	Belleville-Hend 223402	15,700	Town Wide			10.53
c/o Cynthia Passilla	ACRES 6.80	15,700	FD362 Henderson Fire Dist		TO	16.88
153 N Forest Ave	EAST-0907367 NRTH-1403369		Installment Fee			4.30
Meadville, PA 16335	DEED BOOK 2004 PG-1705					
	FULL MARKET VALUE	15,700				

PRIOR OWNER ON 3/01/2019  
Eaton Hedwig S

TOTAL TAX ---		143.22**			
DATE #1	01/31/20	DATE #2	03/31/20	DATE #3	05/29/20
AMT DUE	52.04	AMT DUE	47.74	AMT DUE	47.74

\*\*\*\*\*

STATE OF NEW YORK  
COUNTY - Jefferson  
TOWN - Henderson  
SWIS - 223600

2020 TOWN TAX ROLL  
TAXABLE SECTION OF THE ROLL - 1  
TAX MAP NUMBER SEQUENCE  
UNIFORM PERCENT OF VALUE IS 100.00

PAGE 192  
VALUATION DATE-JUL 01, 2018  
TAXABLE STATUS DATE-MAR 01, 2019

TAX MAP PARCEL NUMBER	PROPERTY LOCATION & CLASS	ASSESSMENT	EXEMPTION CODE	COUNTY	TOWN	TAX AMOUNT
CURRENT OWNERS NAME	SCHOOL DISTRICT	LAND	TAX DESCRIPTION			
CURRENT OWNERS ADDRESS	PARCEL SIZE/GRID COORD	TOTAL	SPECIAL DISTRICTS			
***** 105.00-1-2.5 *****						
105.00-1-2.5	W of Co Rte 178			105.00-1-2.5		BILL360759
Eaton Hedwig S	323 Vacant rural		County Taxable			323.08
c/o Cynthia Passilla	Belleville-Hend 223402	43,800	Town Wide			29.36
153 N Forest Ave	ACRES 53.59	43,800	FD362 Henderson Fire Dist		TO	47.10
Meadville, PA 16335	EAST-0909185 NRTH-1406500		Installment Fee			11.99
	DEED BOOK 2004 PG-1705					
	FULL MARKET VALUE	43,800				
PRIOR OWNER ON 3/01/2019						
Eaton Hedwig S						
TOTAL TAX --- 399.54**						
	DATE #1 01/31/20	DATE #2 03/31/20	DATE #3 05/29/20			
	AMT DUE 145.17	AMT DUE 133.18	AMT DUE 133.18			
***** 105.00-1-3 *****						
105.00-1-3	6738 Co Rte 178			105.00-1-3		BILL360760
Rendleman George P Jr	210 1 Family Res		VET COM CT 41131		10,000	
Rendleman Nancy C	Belleville-Hend 223402	24,100	County Taxable			846.05
6738 Co Rte 178	FRNT 200.00 DPTH 200.00	134,700	Town Wide			83.60
Henderson, NY 13650	EAST-0911422 NRTH-1407054		FD362 Henderson Fire Dist		TO	144.84
	FULL MARKET VALUE	134,700	Installment Fee			32.23
TOTAL TAX --- 1,074.49**						
	DATE #1 01/31/20	DATE #2 03/31/20	DATE #3 05/29/20			
	AMT DUE 390.40	AMT DUE 358.16	AMT DUE 358.16			
***** 105.00-1-4 *****						
105.00-1-4	Co Rte 178			105.00-1-4		BILL360761
Kumpf Rudy E	322 Rural vac>10		AG DIST CO 41720		23,435	
Kumpf Janet M	Belleville-Hend 223402	159,900	County Taxable			1,006.59
6941 Hidden Brook Ln	ACRES 220.63	159,900	Town Wide			91.49
Henderson, NY 13650	EAST-0910077 NRTH-1405182		FD362 Henderson Fire Dist		TO	146.74
	DEED BOOK 1894 PG-181		23,435 EX			
	FULL MARKET VALUE	159,900	Installment Fee			37.34
MAY BE SUBJECT TO PAYMENT UNDER AGDIST LAW TIL 2023						
TOTAL TAX --- 1,244.82**						
	DATE #1 01/31/20	DATE #2 03/31/20	DATE #3 05/29/20			
	AMT DUE 452.28	AMT DUE 414.94	AMT DUE 414.94			
***** 105.00-1-7.1 *****						
105.00-1-7.1	6988 Lighthouse Rd			105.00-1-7.1		BILL360762
Shattuck Carol A	449 Other Storag		County Taxable		76,500	564.28
12376 Whitney Rd	Belleville-Hend 223402	42,400	Town Wide			51.29
Henderson, NY 13650	Hungerford Corners	76,500	FD362 Henderson Fire Dist		TO	82.26
	ACRES 14.30		Installment Fee			20.93
	EAST-0912740 NRTH-1402791					
	DEED BOOK 2006 PG-20650					
	FULL MARKET VALUE	76,500				
TOTAL TAX --- 697.83**						
	DATE #1 01/31/20	DATE #2 03/31/20	DATE #3 05/29/20			
	AMT DUE 253.54	AMT DUE 232.61	AMT DUE 232.61			

STATE OF NEW YORK  
COUNTY - Jefferson  
TOWN - Henderson  
SWIS - 223600

2020 TOWN TAX ROLL  
TAXABLE SECTION OF THE ROLL - 1  
TAX MAP NUMBER SEQUENCE  
UNIFORM PERCENT OF VALUE IS 100.00

PAGE 193  
VALUATION DATE-JUL 01, 2018  
TAXABLE STATUS DATE-MAR 01, 2019

TAX MAP PARCEL NUMBER	PROPERTY LOCATION & CLASS	ASSESSMENT	EXEMPTION CODE	COUNTY	TOWN	TAX AMOUNT
CURRENT OWNERS NAME	SCHOOL DISTRICT	LAND	TAX DESCRIPTION			
CURRENT OWNERS ADDRESS	PARCEL SIZE/GRID COORD	TOTAL	SPECIAL DISTRICTS			
***** 105.00-1-7.1-101 *****						
6950 Lighthouse Rd				105.00-1-7.1-101		BILL360763
105.00-1-7.1-101	270 Mfg housing		County Taxable	2,100		15.49
Shattuck Carol A	Belleville-Hend 223402	200	Town Wide	2,100		1.41
12376 Whitney Rd	DEED BOOK 2006 PG-20650	2,100	FD362 Henderson Fire Dist	2,100	TO	2.26
Henderson, NY 13650	FULL MARKET VALUE	2,100	Installment Fee			.57
TOTAL TAX ---						19.16**
	DATE #1	01/31/20	DATE #2	03/31/20	DATE #3	05/29/20
	AMT DUE	6.97	AMT DUE	6.38	AMT DUE	6.38
***** 105.00-1-7.51 *****						
6959 Lighthouse Rd				105.00-1-7.51		BILL360764
105.00-1-7.51	112 Dairy farm		SENIOR C/T 41801	64,300	64,300	
Leepy Paul	Belleville-Hend 223402	90,600	County Taxable	64,300		474.29
6959 Lighthouse Rd	Hungerford Cors	128,600	Town Wide	64,300		43.11
Henderson, NY 13650	ACRES 44.90		FD362 Henderson Fire Dist	128,600	TO	138.28
	EAST-0913008 NRTH-1404254		Installment Fee			19.67
	FULL MARKET VALUE	128,600				
TOTAL TAX ---						655.68**
	DATE #1	01/31/20	DATE #2	03/31/20	DATE #3	05/29/20
	AMT DUE	238.23	AMT DUE	218.56	AMT DUE	218.56
***** 105.00-1-7.52 *****						
Lighthouse Rd				105.00-1-7.52		BILL360765
105.00-1-7.52	105 Vac farmland		AG DIST CO 41720	47,366	47,366	
Shattuck Carol A	Belleville-Hend 223402	67,200	County Taxable	19,834		146.30
12376 Whitney Rd	ACRES 39.40	67,200	Town Wide	19,834		13.30
Henderson, NY 13650	EAST-0913784 NRTH-1402726		FD362 Henderson Fire Dist	19,834	TO	21.33
	DEED BOOK 2005 PG-762		47,366 EX			
MAY BE SUBJECT TO PAYMENT	FULL MARKET VALUE	67,200	Installment Fee			5.43
UNDER AGDIST LAW TIL 2023						
TOTAL TAX ---						180.93**
	DATE #1	01/31/20	DATE #2	03/31/20	DATE #3	05/29/20
	AMT DUE	65.74	AMT DUE	60.31	AMT DUE	60.31
***** 105.00-1-7.53 *****						
13018 Cedarvale				105.00-1-7.53		BILL360766
105.00-1-7.53	312 Vac w/imprv		County Taxable	111,400		821.71
ME Wilson Development Corp	Belleville-Hend 223402	83,400	Town Wide	111,400		74.68
314 Deer Springs Dr	ACRES 45.49	111,400	FD362 Henderson Fire Dist	111,400	TO	119.79
Chittenango, NY 13037	EAST-0914259 NRTH-1405144		Installment Fee			30.49
	DEED BOOK 2005 PG-11370					
	FULL MARKET VALUE	111,400				
TOTAL TAX ---						1,016.18**
	DATE #1	01/31/20	DATE #2	03/31/20	DATE #3	05/29/20
	AMT DUE	369.23	AMT DUE	338.72	AMT DUE	338.72
*****						

STATE OF NEW YORK  
COUNTY - Jefferson  
TOWN - Henderson  
SWIS - 223600

2020 TOWN TAX ROLL  
TAXABLE SECTION OF THE ROLL - 1  
TAX MAP NUMBER SEQUENCE  
UNIFORM PERCENT OF VALUE IS 100.00

PAGE 194  
VALUATION DATE-JUL 01, 2018  
TAXABLE STATUS DATE-MAR 01, 2019

TAX MAP PARCEL NUMBER	PROPERTY LOCATION & CLASS	ASSESSMENT	EXEMPTION CODE	COUNTY	TOWN	TAX AMOUNT
CURRENT OWNERS NAME	SCHOOL DISTRICT	LAND	TAX DESCRIPTION			
CURRENT OWNERS ADDRESS	PARCEL SIZE/GRID COORD	TOTAL	SPECIAL DISTRICTS			
***** 105.00-1-7.54 *****						
	Co Rte 178					BILL360767
105.00-1-7.54	311 Res vac land		County Taxable	19,000		140.15
Cook Louis J IV	Belleville-Hend 223402	19,000	Town Wide	19,000		12.74
Cook Ginger L	ACRES 8.95	19,000	FD362 Henderson Fire Dist	19,000	TO	20.43
6977 Co Rte 178	EAST-0913433 NRTH-1405396		Installment Fee			5.20
Henderson, NY 13650	DEED BOOK 2005 PG-16094					
	FULL MARKET VALUE	19,000				
TOTAL TAX ---						173.32**
	DATE #1	01/31/20	DATE #2	03/31/20	DATE #3	05/29/20
	AMT DUE	62.98	AMT DUE	57.77	AMT DUE	57.77
***** 105.00-1-7.61 *****						
	7262 Co Rte 178					BILL360768
105.00-1-7.61	120 Field crops		County Taxable	39,200		289.15
Fargo Jeffrey	Belleville-Hend 223402	28,500	Town Wide	39,200		26.28
Fargo Jack	ACRES 14.03	39,200	FD362 Henderson Fire Dist	39,200	TO	42.15
12111 Rays Bay Rd	EAST-0914002 NRTH-1403786		Installment Fee			10.73
Henderson, NY 13650	DEED BOOK 2014 PG-13487					
	FULL MARKET VALUE	39,200				
TOTAL TAX ---						357.58**
	DATE #1	01/31/20	DATE #2	03/31/20	DATE #3	05/29/20
	AMT DUE	129.93	AMT DUE	119.19	AMT DUE	119.19
***** 105.00-1-7.62 *****						
	7180 Co Rte 178					BILL360769
105.00-1-7.62	210 1 Family Res		County Taxable	93,700		691.15
Rowsam Ronald J	Belleville-Hend 223402	29,700	Town Wide	93,700		62.82
Rowsam Luanne E	ACRES 5.33 BANK 550	93,700	FD362 Henderson Fire Dist	93,700	TO	100.75
PO Box 253	EAST-0913659 NRTH-1404521		Installment Fee			25.64
Henderson, NY 13650	DEED BOOK 2006 PG-13197					
	FULL MARKET VALUE	93,700				
TOTAL TAX ---						854.72**
	DATE #1	01/31/20	DATE #2	03/31/20	DATE #3	05/29/20
	AMT DUE	310.56	AMT DUE	284.90	AMT DUE	284.90
***** 105.00-1-7.63 *****						
	7267 Lighthouse Rd					BILL360770
105.00-1-7.63	210 1 Family Res		County Taxable	86,000		634.35
Honey John E	Belleville-Hend 223402	24,500	Town Wide	86,000		57.66
Honey Heidi E	ACRES 1.01 BANK 810	86,000	FD362 Henderson Fire Dist	86,000	TO	92.47
7465 S State St	EAST-0914517 NRTH-1403350		Installment Fee			23.53
Lowville, NY 13367	DEED BOOK 2014 PG-3654					
	FULL MARKET VALUE	86,000				
TOTAL TAX ---						784.48**
	DATE #1	01/31/20	DATE #2	03/31/20	DATE #3	05/29/20
	AMT DUE	285.03	AMT DUE	261.49	AMT DUE	261.49

STATE OF NEW YORK  
 COUNTY - Jefferson  
 TOWN - Henderson  
 SWIS - 223600

2 0 2 0 T O W N T A X R O L L  
 T A X A B L E SECTION OF THE ROLL - 1  
 TAX MAP NUMBER SEQUENCE  
 UNIFORM PERCENT OF VALUE IS 100.00

PAGE 195  
 VALUATION DATE-JUL 01, 2018  
 TAXABLE STATUS DATE-MAR 01, 2019

TAX MAP PARCEL NUMBER	PROPERTY LOCATION & CLASS	ASSESSMENT	EXEMPTION CODE	COUNTY	TOWN	TAX AMOUNT
CURRENT OWNERS NAME	SCHOOL DISTRICT	LAND	TAX DESCRIPTION			
CURRENT OWNERS ADDRESS	PARCEL SIZE/GRID COORD	TOTAL	SPECIAL DISTRICTS			
105.00-1-7.64	Co Rte 178			105.00-1-7.64		BILL360771
Fargo Jack	312 Vac w/imprv		County Taxable			223.50
Fargo Deborah	Belleville-Hend 223402	24,500	Town Wide			20.31
7115 Lighthouse Rd	ACRES 1.00	30,300	FD362 Henderson Fire Dist		30,300 TO	32.58
Henderson, NY 13650	EAST-0914150 NRTH-1403976		Installment Fee			8.29
	DEED BOOK 2014 PG-14466					
	FULL MARKET VALUE	30,300				
			TOTAL TAX ---			276.39**
			DATE #1 01/31/20	DATE #2 03/31/20	DATE #3 05/29/20	
			AMT DUE 100.42	AMT DUE 92.13	AMT DUE 92.13	
105.00-1-7.7	12362 Whitney Rd			105.00-1-7.7		BILL360772
Shattuck Carol A	210 1 Family Res		County Taxable			1,852.16
12376 Whitney Rd	Belleville-Hend 223402	29,500	Town Wide			168.34
Henderson, NY 13650	ACRES 5.02	251,100	FD362 Henderson Fire Dist		251,100 TO	270.00
	EAST-0912803 NRTH-1402167		Installment Fee			68.72
	DEED BOOK 2009 PG-13420					
	FULL MARKET VALUE	251,100				
			TOTAL TAX ---			2,290.50**
			DATE #1 01/31/20	DATE #2 03/31/20	DATE #3 05/29/20	
			AMT DUE 832.22	AMT DUE 763.50	AMT DUE 763.50	
105.00-1-7.8	12208/212 Whitney Rd			105.00-1-7.8		BILL360773
Shattuck Carol A	312 Vac w/imprv		County Taxable			741.31
12376 Whitney Rd	Belleville-Hend 223402	62,900	Town Wide			67.38
Henderson, NY 13650	ACRES 60.60	100,500	FD362 Henderson Fire Dist		100,500 TO	108.07
	EAST-0913358 NRTH-1401605		Installment Fee			27.50
	FULL MARKET VALUE	100,500				
			TOTAL TAX ---			916.76**
			DATE #1 01/31/20	DATE #2 03/31/20	DATE #3 05/29/20	
			AMT DUE 333.10	AMT DUE 305.58	AMT DUE 305.58	
105.00-1-8	7083 Lighthouse Rd			105.00-1-8		BILL360774
Bell Richard Jr	210 1 Family Res		SENIOR C/T 41801			27,315
Bell Patricia	Belleville-Hend 223402	18,400	County Taxable		27,315	246.25
7083 Lighthouse Rd	Hungerford Corners	60,700	Town Wide			22.38
Henderson, NY 13650	FRNT 125.00 DPTH 175.00		FD362 Henderson Fire Dist		60,700 TO	65.27
	EAST-0913478 NRTH-1403404		Installment Fee			10.02
	DEED BOOK 1654 PG-48					
	FULL MARKET VALUE	60,700				
			TOTAL TAX ---			333.90**
			DATE #1 01/31/20	DATE #2 03/31/20	DATE #3 05/29/20	
			AMT DUE 121.32	AMT DUE 111.30	AMT DUE 111.30	

TAX MAP PARCEL NUMBER	PROPERTY LOCATION & CLASS	ASSESSMENT	EXEMPTION CODE	COUNTY	TOWN	TAX AMOUNT
CURRENT OWNERS NAME	SCHOOL DISTRICT	LAND	TAX DESCRIPTION			
CURRENT OWNERS ADDRESS	PARCEL SIZE/GRID COORD	TOTAL	SPECIAL DISTRICTS			
105.00-1-9	7115 Lighthouse Rd 210 1 Family Res		County Taxable	105.00-1-9		BILL360775
Fargo Jack J	Belleville-Hend 223402	21,800	Town Wide			823.92
Fargo Deborah L	Hungerford Corners	111,700	FD362 Henderson Fire Dist			74.88
7115 Lighthouse Rd	FRNT 150.00 DPTH 225.00		Installment Fee			120.11
Henderson, NY 13650	EAST-0913617 NRTH-1403427					30.57
	DEED BOOK 1675 PG-160					
	FULL MARKET VALUE	111,700				
			TOTAL TAX ---			1,018.91**
			DATE #1 01/31/20	DATE #2 03/31/20	DATE #3 05/29/20	
			AMT DUE 370.22	AMT DUE 339.63	AMT DUE 339.63	
105.00-1-10	7596 Co Rte 178 240 Rural res		VETFUND/T 41103	105.00-1-10		BILL360776
Peterson Clifton W	Belleville-Hend 223402	100,700	%VET/C 41112			2,300
Peterson Jeffrey	Lf Use Hazel Peterson	202,200	County Taxable			0
7596 Co Rte 178	Corner Lighthouse Rd		Town Wide			999.28
Henderson, NY 13650	ACRES 90.60		FD362 Henderson Fire Dist			134.01
	EAST-0915924 NRTH-1402328		Installment Fee			217.42
	DEED BOOK 2018 PG-6069					40.52
	FULL MARKET VALUE	202,200				
			TOTAL TAX ---			1,350.71**
			DATE #1 01/31/20	DATE #2 03/31/20	DATE #3 05/29/20	
			AMT DUE 490.77	AMT DUE 450.23	AMT DUE 450.23	
105.00-1-11.1	12246 Gobbe Hill Rd 240 Rural res		County Taxable	105.00-1-11.1		BILL360777
Moesel Jamie Ann	Belleville-Hend 223402	116,300	Town Wide			1,906.75
Rapp MaryTina	ACRES 75.69	258,500	FD362 Henderson Fire Dist			173.30
c/o Maryanne Giangobbe	EAST-0917870 NRTH-1400661		Installment Fee			277.96
22610 Cook Rd	DEED BOOK 2011 PG-9789					70.74
Watertown, NY 13601	FULL MARKET VALUE	258,500				
			TOTAL TAX ---			2,358.01**
			DATE #1 01/31/20	DATE #2 03/31/20	DATE #3 05/29/20	
			AMT DUE 856.75	AMT DUE 786.00	AMT DUE 786.00	
105.00-1-11.2	6036 Co Rte 152 210 1 Family Res		County Taxable	105.00-1-11.2		BILL360778
Peterson Jeffrey	Belleville-Hend 223402	26,500	Town Wide			626.98
6036 Co Rte 152	ACRES 2.04	85,000	FD362 Henderson Fire Dist			56.98
Henderson, NY 13650	EAST-0918142 NRTH-1400283		Installment Fee			91.40
	DEED BOOK 1267 PG-272					23.26
	FULL MARKET VALUE	85,000				
			TOTAL TAX ---			775.36**
			DATE #1 01/31/20	DATE #2 03/31/20	DATE #3 05/29/20	
			AMT DUE 281.72	AMT DUE 258.45	AMT DUE 258.45	

STATE OF NEW YORK  
COUNTY - Jefferson  
TOWN - Henderson  
SWIS - 223600

2020 TOWN TAX ROLL  
TAXABLE SECTION OF THE ROLL - 1  
TAX MAP NUMBER SEQUENCE  
UNIFORM PERCENT OF VALUE IS 100.00

PAGE 197  
VALUATION DATE-JUL 01, 2018  
TAXABLE STATUS DATE-MAR 01, 2019

TAX MAP PARCEL NUMBER	PROPERTY LOCATION & CLASS	ASSESSMENT	EXEMPTION CODE	COUNTY	TOWN	TAX AMOUNT
CURRENT OWNERS NAME	SCHOOL DISTRICT	LAND	TAX DESCRIPTION			
CURRENT OWNERS ADDRESS	PARCEL SIZE/GRID COORD	TOTAL	SPECIAL DISTRICTS			
105.00-1-11.3	Danley Rd 311 Res vac land		County Taxable	105.00-1-11.3		126.80**
McGowan James III	Belleville-Hend 223402	13,900	Town Wide			9.32
McGowan Signe L	ACRES 1.84	13,900	FD362 Henderson Fire Dist			14.95
PO Box 112	EAST-0918573 NRTH-1400455		Installment Fee			3.80
Henderson Harbor, NY	FULL MARKET VALUE	13,900				
13651-0112						

PRIOR OWNER ON 3/01/2019  
Mcgowan James III

		TOTAL TAX ---			
DATE #1	01/31/20	DATE #2	03/31/20	DATE #3	05/29/20
AMT DUE	46.08	AMT DUE	42.26	AMT DUE	42.26
105.00-1-14	11921 Game Club Rd 210 1 Family Res		County Taxable	105.00-1-14	1,022.56**
Furman Howard G	Belleville-Hend 223402	25,900	Town Wide		826.87
Furman Mary L	ACRES 1.70 BANK 550	112,100	FD362 Henderson Fire Dist		75.15
11921 Game Club Rd	EAST-0918168 NRTH-1399393		Installment Fee		120.54
Henderson, NY 13650	DEED BOOK 1311 PG-313				30.68
	FULL MARKET VALUE	112,100			

		TOTAL TAX ---			
DATE #1	01/31/20	DATE #2	03/31/20	DATE #3	05/29/20
AMT DUE	371.54	AMT DUE	340.85	AMT DUE	340.85
105.00-1-15.2	11965 Game Club Rd 210 1 Family Res		County Taxable	105.00-1-15.2	716.98**
Morelli Fortunato	Belleville-Hend 223402	24,800	Town Wide		579.77
1481 Harris Rd	ACRES 1.13 BANK 810	78,600	FD362 Henderson Fire Dist		52.69
Webster, NY 14580	EAST-0918225 NRTH-1399758		Installment Fee		84.52
	DEED BOOK 2014 PG-2540				21.51
	FULL MARKET VALUE	78,600			

		TOTAL TAX ---			
DATE #1	01/31/20	DATE #2	03/31/20	DATE #3	05/29/20
AMT DUE	260.51	AMT DUE	238.99	AMT DUE	238.99
105.00-1-16	11810 Game Club Rd 314 Rural vac<10		County Taxable	105.00-1-16	338.14**
Morelli Fortunato	Belleville-Hend 223402	35,500	Town Wide		261.86
1481 Harris Rd	ACRES 39.68	35,500	FD362 Henderson Fire Dist		23.80
Webster, NY 14580	EAST-0917439 NRTH-1397666		LT361 Henderson Light Dist		38.17
	DEED BOOK 2014 PG-2540		Installment Fee		14.31
	FULL MARKET VALUE	35,500			10.14

		TOTAL TAX ---			
DATE #1	01/31/20	DATE #2	03/31/20	DATE #3	05/29/20
AMT DUE	122.86	AMT DUE	112.71	AMT DUE	112.71
105.00-1-16	11810 Game Club Rd 314 Rural vac<10		County Taxable	105.00-1-16	338.14**
Morelli Fortunato	Belleville-Hend 223402	35,500	Town Wide		261.86
1481 Harris Rd	ACRES 39.68	35,500	FD362 Henderson Fire Dist		23.80
Webster, NY 14580	EAST-0917439 NRTH-1397666		LT361 Henderson Light Dist		38.17
	DEED BOOK 2014 PG-2540		Installment Fee		14.31
	FULL MARKET VALUE	35,500			10.14

\*\*\*\*\*

STATE OF NEW YORK  
COUNTY - Jefferson  
TOWN - Henderson  
SWIS - 223600

2020 TOWN TAX ROLL  
TAXABLE SECTION OF THE ROLL - 1  
TAX MAP NUMBER SEQUENCE  
UNIFORM PERCENT OF VALUE IS 100.00

PAGE 198  
VALUATION DATE-JUL 01, 2018  
TAXABLE STATUS DATE-MAR 01, 2019

TAX MAP PARCEL NUMBER	PROPERTY LOCATION & CLASS	ASSESSMENT	EXEMPTION CODE	COUNTY	TOWN	TAX AMOUNT
CURRENT OWNERS NAME	SCHOOL DISTRICT	LAND	TAX DESCRIPTION			
CURRENT OWNERS ADDRESS	PARCEL SIZE/GRID COORD	TOTAL	SPECIAL DISTRICTS			
***** 105.00-1-17.1 *****						
105.00-1-17.1	7055 Co Rte 152			105.00-1-17.1		BILL360783
Beikirch Life Tenant Edward S	210 1 Family Res		County Taxable			1,510.65
Beikirch Matthew E	Belleville-Hend 223402	77,800	Town Wide			137.30
c/o Matthew Beikirch	Lf Est Edward S Beikirch	204,800	FD362 Henderson Fire Dist			220.22
315 Hartsville Ln	ACRES 59.80		Installment Fee			56.05
Webster, NY 14580	EAST-0916171 NRTH-1396204					
	DEED BOOK 2018 PG-13058					
	FULL MARKET VALUE	204,800				
TOTAL TAX ---						1,868.17**
	DATE #1	01/31/20	DATE #2	03/31/20	DATE #3	05/29/20
	AMT DUE	678.78	AMT DUE	622.72	AMT DUE	622.72
***** 105.00-1-18 *****						
105.00-1-18	7519 Co Rte 152			105.00-1-18		BILL360784
Ross Frank W	321 Abandoned ag		County Taxable			331.93
Ross Marie M	Belleville-Hend 223402	45,000	Town Wide			30.17
c/o Rosanna Ross	Stony Creek	45,000	FD362 Henderson Fire Dist			48.39
2150 US Rte 11	ACRES 55.50		Installment Fee			12.31
Parish, NY 13131	EAST-0916154 NRTH-1395170					
	FULL MARKET VALUE	45,000				
TOTAL TAX ---						410.49**
	DATE #1	01/31/20	DATE #2	03/31/20	DATE #3	05/29/20
	AMT DUE	149.14	AMT DUE	136.83	AMT DUE	136.83
***** 105.00-1-19.1 *****						
105.00-1-19.1	N of Co Rte 152			105.00-1-19.1		BILL360785
Faust John W Jr	120 Field crops		AG DIST CO 41720			
Faust Cheryl L	Belleville-Hend 223402	16,200	County Taxable			73.54
78 Richard Mine Rd	ACRES 15.00	16,200	Town Wide			6.68
Dover, NJ 07801	EAST-0918265 NRTH-1395795		FD362 Henderson Fire Dist			10.72
	DEED BOOK 2008 PG-13593		6,230 EX			
	FULL MARKET VALUE	16,200	Installment Fee			2.73
TOTAL TAX ---						90.94**
	DATE #1	01/31/20	DATE #2	03/31/20	DATE #3	05/29/20
	AMT DUE	33.05	AMT DUE	30.31	AMT DUE	30.31
***** 105.00-1-19.21 *****						
105.00-1-19.21	N of Co Rte 152			105.00-1-19.21		BILL360786
Faust John W Jr	120 Field crops		AG DIST CO 41720			
Faust Cheryl L	Belleville-Hend 223402	79,600	County Taxable			456.37
78 Richard Mine Rd	ACRES 80.10	79,600	Town Wide			41.48
Dover, NJ 07801	EAST-0918475 NRTH-1397425		FD362 Henderson Fire Dist			66.53
	DEED BOOK 2008 PG-13593		17,730 EX			
	FULL MARKET VALUE	79,600	Installment Fee			16.93
TOTAL TAX ---						564.38**
	DATE #1	01/31/20	DATE #2	03/31/20	DATE #3	05/29/20
	AMT DUE	205.07	AMT DUE	188.12	AMT DUE	188.12

MAY BE SUBJECT TO PAYMENT  
UNDER AGDIST LAW TIL 2023



STATE OF NEW YORK  
COUNTY - Jefferson  
TOWN - Henderson  
SWIS - 223600

2 0 2 0 T O W N T A X R O L L  
T A X A B L E SECTION OF THE ROLL - 1  
TAX MAP NUMBER SEQUENCE  
UNIFORM PERCENT OF VALUE IS 100.00

PAGE 199  
VALUATION DATE-JUL 01, 2018  
TAXABLE STATUS DATE-MAR 01, 2019

TAX MAP PARCEL NUMBER	PROPERTY LOCATION & CLASS	ASSESSMENT	EXEMPTION CODE	COUNTY	TOWN	TAX AMOUNT
CURRENT OWNERS NAME	SCHOOL DISTRICT	LAND	TAX DESCRIPTION			
CURRENT OWNERS ADDRESS	PARCEL SIZE/GRID COORD	TOTAL	SPECIAL DISTRICTS			
***** 105.00-1-19.231 *****						
	Co Rte 152			105.00-1-19.231		BILL360787
105.00-1-19.231	311 Res vac land		County Taxable	14,800		109.17
Youngs Lucas P	Belleville-Hend 223402	14,800	Town Wide	14,800		9.92
Youngs Heather J	Lot 1	14,800	FD362 Henderson Fire Dist	14,800	TO	15.91
8259 Co Rte 152	ACRES 2.50		Installment Fee			4.05
Henderson, NY 13650	EAST-0920400 NRTH-1392800					
	DEED BOOK 2017 PG-10395					
	FULL MARKET VALUE	14,800				
TOTAL TAX ---						135.00**
	DATE #1	01/31/20	DATE #2	03/31/20	DATE #3	05/29/20
	AMT DUE	49.05	AMT DUE	45.00	AMT DUE	45.00
***** 105.00-1-19.233 *****						
	8091 Co Rte 152			105.00-1-19.233		BILL360788
105.00-1-19.233	210 1 Family Res		County Taxable	97,600		719.92
Youngs Nancy I	Belleville-Hend 223402	30,200	Town Wide	97,600		65.43
Youngs Kim G	ACRES 6.13	97,600	FD362 Henderson Fire Dist	97,600	TO	104.95
8091 Co Rte 152	EAST-0918572 NRTH-1393062		Installment Fee			26.71
Henderson, NY 13650	DEED BOOK 2008 PG-13968					
	FULL MARKET VALUE	97,600				
TOTAL TAX ---						890.30**
	DATE #1	01/31/20	DATE #2	03/31/20	DATE #3	05/29/20
	AMT DUE	323.49	AMT DUE	296.76	AMT DUE	296.76
***** 105.00-1-19.234 *****						
	8259 Co Rte 152			105.00-1-19.234		BILL360789
105.00-1-19.234	210 1 Family Res		County Taxable	188,200		1,388.20
Youngs Lucas P	Belleville-Hend 223402	24,500	Town Wide	188,200		126.17
Youngs Heather J	Lot 2	188,200	FD362 Henderson Fire Dist	188,200	TO	202.37
8259 Co Rte 152	ACRES 13.39		Installment Fee			51.50
Henderson, NY 13650	EAST-0919400 NRTH-1393000					
	DEED BOOK 2009 PG-17378					
	FULL MARKET VALUE	188,200				
TOTAL TAX ---						1,716.74**
	DATE #1	01/31/20	DATE #2	03/31/20	DATE #3	05/29/20
	AMT DUE	623.76	AMT DUE	572.24	AMT DUE	572.24
***** 105.00-1-19.235 *****						
	Co Rte 152			105.00-1-19.235		BILL360790
105.00-1-19.235	120 Field crops		AG DIST CO 41720	33,788	33,788	
Faust John W Jr	Belleville-Hend 223402	93,900	County Taxable	63,312		467.00
Faust Cheryl L	ACRES 77.90	97,100	Town Wide	63,312		42.45
78 Richard Mine Rd	EAST-0919170 NRTH-1393700		FD362 Henderson Fire Dist	63,312	TO	68.08
Dover, NJ 07801	DEED BOOK 2008 PG-13593		33,788 EX			
	FULL MARKET VALUE	97,100	Installment Fee			17.33
TOTAL TAX ---						577.53**
	DATE #1	01/31/20	DATE #2	03/31/20	DATE #3	05/29/20
	AMT DUE	209.84	AMT DUE	192.51	AMT DUE	192.51

MAY BE SUBJECT TO PAYMENT  
UNDER AGDIST LAW TIL 2023

STATE OF NEW YORK  
COUNTY - Jefferson  
TOWN - Henderson  
SWIS - 223600

2020 TOWN TAX ROLL  
TAXABLE SECTION OF THE ROLL - 1  
TAX MAP NUMBER SEQUENCE  
UNIFORM PERCENT OF VALUE IS 100.00

PAGE 200  
VALUATION DATE-JUL 01, 2018  
TAXABLE STATUS DATE-MAR 01, 2019

TAX MAP PARCEL NUMBER	PROPERTY LOCATION & CLASS	ASSESSMENT	EXEMPTION CODE	COUNTY	TOWN	TAX AMOUNT
CURRENT OWNERS NAME	SCHOOL DISTRICT	LAND	TAX DESCRIPTION			
CURRENT OWNERS ADDRESS	PARCEL SIZE/GRID COORD	TOTAL	SPECIAL DISTRICTS			
***** 105.00-1-19.24 *****						
105.00-1-19.24	Co Rte 152					BILL360791
Faust John W Jr	323 Vacant rural		County Taxable	15,800		116.54
Faust Cheryl L	Belleville-Hend 223402	15,800	Town Wide	15,800		10.59
78 Richard Mine Rd	ACRES 6.90	15,800	FD362 Henderson Fire Dist	15,800	TO	16.99
Dover, NJ 07801	EAST-0917579 NRTH-1394489		Installment Fee			4.32
	DEED BOOK 2008 PG-13593					
	FULL MARKET VALUE	15,800				
TOTAL TAX ---						144.12**
	DATE #1	01/31/20	DATE #2	03/31/20	DATE #3	05/29/20
	AMT DUE	52.36	AMT DUE	48.04	AMT DUE	48.04
***** 105.00-1-21.1 *****						
105.00-1-21.1	7547/565 NYS Rte 3					BILL360792
Rathbun James D	270 Mfg housing		AG DIST CO 41720	7,515	7,515	
PO Box 12	Belleville-Hend 223402	53,000	County Taxable	66,285		488.93
Henderson, NY 13650	ACRES 30.86	73,800	Town Wide	66,285		44.44
	EAST-0919965 NRTH-1395736		FD362 Henderson Fire Dist	66,285	TO	71.28
	FULL MARKET VALUE	73,800	7,515 EX			
MAY BE SUBJECT TO PAYMENT						18.14
UNDER AGDIST LAW TIL 2023						
TOTAL TAX ---						604.65**
	DATE #1	01/31/20	DATE #2	03/31/20	DATE #3	05/29/20
	AMT DUE	219.69	AMT DUE	201.55	AMT DUE	201.55
***** 105.00-1-21.1-401 *****						
105.00-1-21.1-401	NYS Rte 3					BILL360793
Rathbun James D	457 Small Retail		County Taxable	86,200		635.83
PO Box 12	Belleville-Hend 223402	5,000	Town Wide	86,200		57.79
Henderson, NY 13650		86,200	FD362 Henderson Fire Dist	86,200	TO	92.69
	FULL MARKET VALUE	86,200	Installment Fee			23.59
TOTAL TAX ---						786.31**
	DATE #1	01/31/20	DATE #2	03/31/20	DATE #3	05/29/20
	AMT DUE	285.70	AMT DUE	262.10	AMT DUE	262.10
***** 105.00-1-21.2 *****						
105.00-1-21.2	7609 NYS Rte 3					BILL360794
Cabrera Zavalier J	270 Mfg housing		County Taxable	46,400		342.26
Cabrera Rebecca L	Belleville-Hend 223402	17,400	Town Wide	46,400		31.11
7609 NYS Rte 3	FRNT 125.00 DPTH 150.00	46,400	School Relevy			174.36
Henderson, NY 13650	EAST-0921071 NRTH-1395911		FD362 Henderson Fire Dist	46,400	TO	49.89
	DEED BOOK 2015 PG-3136		Installment Fee			17.93
	FULL MARKET VALUE	46,400				
TOTAL TAX ---						597.62**
	DATE #1	01/31/20	DATE #2	03/31/20	DATE #3	05/29/20
	AMT DUE	217.15	AMT DUE	199.20	AMT DUE	199.20

STATE OF NEW YORK  
COUNTY - Jefferson  
TOWN - Henderson  
SWIS - 223600

2020 TOWN TAX ROLL  
TAXABLE SECTION OF THE ROLL - 1  
TAX MAP NUMBER SEQUENCE  
UNIFORM PERCENT OF VALUE IS 100.00

PAGE 201  
VALUATION DATE-JUL 01, 2018  
TAXABLE STATUS DATE-MAR 01, 2019

TAX MAP PARCEL NUMBER	PROPERTY LOCATION & CLASS	ASSESSMENT	EXEMPTION CODE	COUNTY	TOWN	TAX AMOUNT
CURRENT OWNERS NAME	SCHOOL DISTRICT	LAND	TAX DESCRIPTION	TAXABLE VALUE		
CURRENT OWNERS ADDRESS	PARCEL SIZE/GRID COORD	TOTAL	SPECIAL DISTRICTS			
***** 105.00-1-22 *****						
7529 NYS Rte 3				105.00-1-22		BILL360795
105.00-1-22	210 1 Family Res		% VET CT 41111	114,400	114,400	
Rathbun James D	Belleville-Hend 223402	26,200	VET COM CT 41131	15,400	10,000	
PO Box 12	ACRES 1.83	176,000	County Taxable	46,200		340.78
Henderson Harbor, NY 13651	EAST-0920918 NRTH-1395418		Town Wide	51,600		34.59
	DEED BOOK 1445 PG-1		FD362 Henderson Fire Dist	176,000	TO	189.25
	FULL MARKET VALUE	176,000	Installment Fee			16.94
			TOTAL TAX ---			564.62**
			DATE #1 01/31/20	DATE #2 03/31/20	DATE #3 05/29/20	
			AMT DUE 205.16	AMT DUE 188.20	AMT DUE 188.20	
***** 105.00-1-23.1 *****						
7529 NYS Rte 3				105.00-1-23.1		BILL360796
105.00-1-23.1	120 Field crops		County Taxable	112,100		826.87
Zumbach Brian L	Belleville-Hend 223402	112,100	Town Wide	112,100		75.15
Zumbach Amy E	ACRES 72.35	112,100	FD362 Henderson Fire Dist	112,100	TO	120.54
8538 Co Rte 152	EAST-0922233 NRTH-1396230		Installment Fee			30.68
Henderson, NY 13650	DEED BOOK 2005 PG-8331					
	FULL MARKET VALUE	112,100				
			TOTAL TAX ---			1,022.56**
			DATE #1 01/31/20	DATE #2 03/31/20	DATE #3 05/29/20	
			AMT DUE 371.54	AMT DUE 340.85	AMT DUE 340.85	
***** 105.00-1-23.2 *****						
7524 NYS Rte 3				105.00-1-23.2		BILL360797
105.00-1-23.2	720 Mine/quarry		County Taxable	45,600		336.35
John R Dudley Const Inc	Belleville-Hend 223402	45,600	Town Wide	45,600		30.57
Tug Hill Const Inc	ACRES 19.73	45,600	FD362 Henderson Fire Dist	45,600	TO	49.03
215 Washington St Ste 9	EAST-0921780 NRTH-1397153		Installment Fee			12.48
Watertown, NY 13601	DEED BOOK 975 PG-00012					
	FULL MARKET VALUE	45,600				
			TOTAL TAX ---			415.95**
			DATE #1 01/31/20	DATE #2 03/31/20	DATE #3 05/29/20	
			AMT DUE 151.13	AMT DUE 138.65	AMT DUE 138.65	
***** 105.00-1-23.3 *****						
7524 NYS Rte 3				105.00-1-23.3		BILL360798
105.00-1-23.3	260 Seasonal res		County Taxable	50,400		371.76
Babson Robert	Belleville-Hend 223402	27,400	Town Wide	50,400		33.79
Babson Bradley Joseph	ACRES 1.00	50,400	FD362 Henderson Fire Dist	50,400	TO	54.19
618 Gage St	EAST-0921266 NRTH-1395380		Installment Fee			13.79
Bennington, VT 05201	DEED BOOK 2010 PG-5421					
	FULL MARKET VALUE	50,400				
			TOTAL TAX ---			459.74**
			DATE #1 01/31/20	DATE #2 03/31/20	DATE #3 05/29/20	
			AMT DUE 167.05	AMT DUE 153.24	AMT DUE 153.24	

STATE OF NEW YORK  
COUNTY - Jefferson  
TOWN - Henderson  
SWIS - 223600

2020 TOWN TAX ROLL  
TAXABLE SECTION OF THE ROLL - 1  
TAX MAP NUMBER SEQUENCE  
UNIFORM PERCENT OF VALUE IS 100.00

PAGE 202  
VALUATION DATE-JUL 01, 2018  
TAXABLE STATUS DATE-MAR 01, 2019

TAX MAP PARCEL NUMBER	PROPERTY LOCATION & CLASS	ASSESSMENT	EXEMPTION CODE	COUNTY	TOWN	TAX AMOUNT
CURRENT OWNERS NAME	SCHOOL DISTRICT	LAND	TAX DESCRIPTION	TAXABLE VALUE		
CURRENT OWNERS ADDRESS	PARCEL SIZE/GRID COORD	TOTAL	SPECIAL DISTRICTS			
***** 105.00-1-25 *****						
105.00-1-25	NYS Rte 3			105.00	1-25	BILL360799
Hillcrest Farms LLC	120 Field crops		AG DIST CO 41720	38,478	38,478	
6763 Co Rte 78	Belleville-Hend 223402	62,500	County Taxable	24,022		177.19
Henderson, NY 13650	ACRES 31.50	62,500	Town Wide	24,022		16.10
	EAST-0921782 NRTH-1394741		FD362 Henderson Fire Dist	24,022	TO	25.83
	DEED BOOK 1775 PG-168		38,478 EX			
MAY BE SUBJECT TO PAYMENT	FULL MARKET VALUE	62,500	Installment Fee			6.57
UNDER AGDIST LAW TIL 2023						
TOTAL TAX --- 219.12**						
	DATE #1	01/31/20	DATE #2	03/31/20	DATE #3	05/29/20
	AMT DUE	79.61	AMT DUE	73.04	AMT DUE	73.04
***** 105.00-1-26 *****						
105.00-1-26	7489 NYS Rte 3			26,232	26,232	BILL360800
Rathbun James D	120 Field crops		AG DIST CO 41720	54,268		400.29
PO Box 12	Belleville-Hend 223402	80,400	County Taxable	54,268		36.38
Henderson Harbor, NY 13651	ACRES 66.12	80,500	Town Wide	54,268	TO	58.35
	EAST-0919936 NRTH-1394739		FD362 Henderson Fire Dist	54,268	TO	58.35
	FULL MARKET VALUE	80,500	26,232 EX			
MAY BE SUBJECT TO PAYMENT			Installment Fee			14.85
UNDER AGDIST LAW TIL 2023						
TOTAL TAX --- 495.02**						
	DATE #1	01/31/20	DATE #2	03/31/20	DATE #3	05/29/20
	AMT DUE	179.87	AMT DUE	165.00	AMT DUE	165.00
***** 105.00-1-27 *****						
105.00-1-27	7120 NYS Rte 3			20,000	10,000	BILL360801
Trapasso Thomas A Jr	210 1 Family Res		VET COM CT 41131	40,000	20,000	
7120 NYS Rte 3	Belleville-Hend 223402	29,400	VET DIS CT 41141	35,500		261.86
Henderson, NY 13650	Alexander Cors	95,500	County Taxable	65,500		43.91
	ACRES 2.00		Town Wide	95,500	TO	102.69
	EAST-0921029 NRTH-1392956		FD362 Henderson Fire Dist			12.25
	DEED BOOK 1878 PG-076		Installment Fee			
	FULL MARKET VALUE	95,500				
TOTAL TAX --- 408.46**						
	DATE #1	01/31/20	DATE #2	03/31/20	DATE #3	05/29/20
	AMT DUE	148.41	AMT DUE	136.15	AMT DUE	136.15
***** 105.00-1-29.1 *****						
105.00-1-29.1	Smith Rd			23,500		BILL360802
Zumbach Brian L	120 Field crops		County Taxable	23,500		173.34
Zumbach Amy E	Belleville-Hend 223402	23,500	Town Wide	23,500		15.75
8538 Co Rte 152	ACRES 7.10	23,500	FD362 Henderson Fire Dist	23,500	TO	25.27
Henderson, NY 13650	EAST-0922128 NRTH-1392436		Installment Fee			6.43
	DEED BOOK 2005 PG-8332					
	FULL MARKET VALUE	23,500				
TOTAL TAX --- 214.36**						
	DATE #1	01/31/20	DATE #2	03/31/20	DATE #3	05/29/20
	AMT DUE	77.89	AMT DUE	71.45	AMT DUE	71.45

STATE OF NEW YORK  
COUNTY - Jefferson  
TOWN - Henderson  
SWIS - 223600

2020 TOWN TAX ROLL  
TAXABLE SECTION OF THE ROLL - 1  
TAX MAP NUMBER SEQUENCE  
UNIFORM PERCENT OF VALUE IS 100.00

PAGE 203  
VALUATION DATE-JUL 01, 2018  
TAXABLE STATUS DATE-MAR 01, 2019

TAX MAP PARCEL NUMBER	PROPERTY LOCATION & CLASS	ASSESSMENT	EXEMPTION CODE	COUNTY	TOWN	TAX AMOUNT
CURRENT OWNERS NAME	SCHOOL DISTRICT	LAND	TAX DESCRIPTION			
CURRENT OWNERS ADDRESS	PARCEL SIZE/GRID COORD	TOTAL	SPECIAL DISTRICTS			
*****						
105.00-1-29.2	8637 Co Rte 152			105.00-1-29.2		*****
Barber Laurel H	240 Rural res		County Taxable			BILL360803
8637 Co Rte 152	Belleville-Hend 223402	25,600	Town Wide			408.64
Henderson, NY 13650	FRNT 165.00 DPTH 239.00	55,400	School Relevy			37.14
	EAST-0921686 NRTH-1392758		FD362 Henderson Fire Dist	55,400	TO	261.51
	FULL MARKET VALUE	55,400	Installment Fee			59.57
			TOTAL TAX ---			23.01
			DATE #1 01/31/20	DATE #2 03/31/20	DATE #3 05/29/20	766.86**
			AMT DUE 278.63	AMT DUE 255.62	AMT DUE 255.62	
*****						
105.00-1-29.3	6985 NYS Rte 3			105.00-1-29.3		*****
Groves Genevieve	240 Rural res		County Taxable			BILL360804
6985 NYS Rte 3	Belleville-Hend 223402	32,500	Town Wide			1,199.37
Henderson, NY 13650	ACRES 10.00	162,600	FD362 Henderson Fire Dist	162,600	TO	109.01
	EAST-0920615 NRTH-1391076		Installment Fee			174.84
	DEED BOOK 1827 PG-153					44.50
	FULL MARKET VALUE	162,600	TOTAL TAX ---			1,483.22**
			DATE #1 01/31/20	DATE #2 03/31/20	DATE #3 05/29/20	
			AMT DUE 538.92	AMT DUE 494.40	AMT DUE 494.40	
*****						
105.00-1-29.41	Smith Rd			105.00-1-29.41		*****
Zumbach Brian L	120 Field crops		County Taxable			BILL360805
Zumbach Amy E	Belleville-Hend 223402	126,000	Town Wide			929.40
8538 Co Rte 152	ACRES 71.16	126,000	FD362 Henderson Fire Dist	126,000	TO	84.47
Henderson, NY 13650	EAST-0922148 NRTH-1393397		Installment Fee			135.49
	DEED BOOK 2005 PG-8334					34.48
	FULL MARKET VALUE	126,000	TOTAL TAX ---			1,149.36**
			DATE #1 01/31/20	DATE #2 03/31/20	DATE #3 05/29/20	
			AMT DUE 417.60	AMT DUE 383.12	AMT DUE 383.12	
*****						
105.00-1-29.42	NYS Rte 3			105.00-1-29.42		*****
Rhodes Gary L	120 Field crops		County Taxable			BILL360806
Rhodes Jolene K	Belleville-Hend 223402	18,700	Town Wide			137.94
PO Box 220	ACRES 5.00	18,700	School Relevy			12.54
Belleville, NY 13611	EAST-0921116 NRTH-1393742		FD362 Henderson Fire Dist	18,700	TO	181.11
	DEED BOOK 2007 PG-20736		Installment Fee			20.11
	FULL MARKET VALUE	18,700	TOTAL TAX ---			10.55
			DATE #1 01/31/20	DATE #2 03/31/20	DATE #3 05/29/20	351.70**
			AMT DUE 127.79	AMT DUE 117.23	AMT DUE 117.23	
*****						

MAY BE SUBJECT TO PAYMENT  
UNDER AGDIST LAW TIL 2019

TAX MAP PARCEL NUMBER	PROPERTY LOCATION & CLASS	ASSESSMENT	EXEMPTION CODE	COUNTY	TOWN	TAX AMOUNT
CURRENT OWNERS NAME	SCHOOL DISTRICT	LAND	TAX DESCRIPTION			
CURRENT OWNERS ADDRESS	PARCEL SIZE/GRID COORD	TOTAL	SPECIAL DISTRICTS			
***** 105.00-1-29.51 *****						
105.00-1-29.51	NYS Rte 3 120 Field crops		County Taxable	135,600		BILL360807 1,000.21
Zumbach Brian L	Belleville-Hend 223402	135,600	Town Wide	135,600		90.91
Zumbach Amy E	ACRES 78.07	135,600	FD362 Henderson Fire Dist	135,600	TO	145.81
8538 Co Rte 152	EAST-0919676 NRTH-1391280		Installment Fee			37.11
Henderson, NY 13650	DEED BOOK 2005 PG-8333					
	FULL MARKET VALUE	135,600				
TOTAL TAX ---						1,236.93**
		DATE #1	01/31/20	DATE #2	03/31/20	DATE #3
		AMT DUE	449.42	AMT DUE	412.31	AMT DUE
***** 105.00-1-29.52 *****						
105.00-1-29.52	8140 Co Rte 152 312 Vac w/imprv		County Taxable	23,000		BILL360808 169.65
Rhodes Greenhouses Inc	Belleville-Hend 223402	23,000	Town Wide	23,000		15.42
PO Box 220	ACRES 10.00 BANK 750	23,000	FD362 Henderson Fire Dist	23,000	TO	24.73
Belleville, NY 13611	EAST-0918887 NRTH-1392022		Installment Fee			6.29
	DEED BOOK 2013 PG-18613					
	FULL MARKET VALUE	23,000				
TOTAL TAX ---						209.80**
		DATE #1	01/31/20	DATE #2	03/31/20	DATE #3
		AMT DUE	76.23	AMT DUE	69.93	AMT DUE
***** 105.00-1-29.53 *****						
105.00-1-29.53	Co Rte 152 311 Res vac land		County Taxable	14,700		BILL360809 108.43
Rhodes Greenhouses Inc	Belleville-Hend 223402	14,700	Town Wide	14,700		9.86
PO Box 220	Lot 3	14,700	FD362 Henderson Fire Dist	14,700	TO	15.81
Belleville, NY 13611	ACRES 5.11 BANK 750		Installment Fee			4.02
	EAST-0919098 NRTH-1392133					
	DEED BOOK 2013 PG-18613					
	FULL MARKET VALUE	14,700				
TOTAL TAX ---						134.10**
		DATE #1	01/31/20	DATE #2	03/31/20	DATE #3
		AMT DUE	48.72	AMT DUE	44.70	AMT DUE
***** 105.00-1-29.54 *****						
105.00-1-29.54	Co Rte 152 322 Rural vac>10		County Taxable	17,700		BILL360810 130.56
Rhodes Greenhouses Inc	Belleville-Hend 223402	17,700	Town Wide	17,700		11.87
PO Box 220	ACRES 10.09 BANK 750	17,700	FD362 Henderson Fire Dist	17,700	TO	19.03
Belleville, NY 13611	EAST-0918644 NRTH-1391742		Installment Fee			4.84
	DEED BOOK 2013 PG-18613					
	FULL MARKET VALUE	17,700				
TOTAL TAX ---						161.46**
		DATE #1	01/31/20	DATE #2	03/31/20	DATE #3
		AMT DUE	58.66	AMT DUE	53.82	AMT DUE

STATE OF NEW YORK  
COUNTY - Jefferson  
TOWN - Henderson  
SWIS - 223600

2020 TOWN TAX ROLL  
TAXABLE SECTION OF THE ROLL - 1  
TAX MAP NUMBER SEQUENCE  
UNIFORM PERCENT OF VALUE IS 100.00

PAGE 205  
VALUATION DATE-JUL 01, 2018  
TAXABLE STATUS DATE-MAR 01, 2019

TAX MAP PARCEL NUMBER	PROPERTY LOCATION & CLASS	ASSESSMENT	EXEMPTION CODE	COUNTY	TOWN	TAX AMOUNT
CURRENT OWNERS NAME	SCHOOL DISTRICT	LAND	TAX DESCRIPTION			
CURRENT OWNERS ADDRESS	PARCEL SIZE/GRID COORD	TOTAL	SPECIAL DISTRICTS			
***** 105.00-1-29.55 *****						
105.00-1-29.55	6831 NYS Rte 3					BILL360811
Valley Leo L	314 Rural vac<10		County Taxable	22,100		163.01
Valley Jennifer M	Belleville-Hend 223402	22,100	Town Wide	22,100		14.82
7885 Bolton Rd	ACRES 7.16	22,100	FD362 Henderson Fire Dist	22,100	TO	23.76
Henderson, NY 13650	EAST-0920612 NRTH-1390353		Installment Fee			6.05
	DEED BOOK 2019 PG-17403					
	FULL MARKET VALUE	22,100				
PRIOR OWNER ON 3/01/2019						
Wash Michael E						
TOTAL TAX --- 201.59**						
	DATE #1 01/31/20	DATE #2 03/31/20	DATE #3 05/29/20			
	AMT DUE 73.26	AMT DUE 67.19	AMT DUE 67.19			
***** 105.00-1-29.56 *****						
105.00-1-29.56	NYS Rte 3					BILL360812
Macri Salvatore	311 Res vac land		County Taxable	12,700		93.68
180 Jogee Rd	Belleville-Hend 223402	12,700	Town Wide	12,700		8.51
Middletown, NY 10940	ACRES 1.31	12,700	FD362 Henderson Fire Dist	12,700	TO	13.66
	EAST-0920647 NRTH-1392202		Installment Fee			3.48
	DEED BOOK 2007 PG-14435					
	FULL MARKET VALUE	12,700				
TOTAL TAX --- 115.85**						
	DATE #1 01/31/20	DATE #2 03/31/20	DATE #3 05/29/20			
	AMT DUE 42.11	AMT DUE 38.61	AMT DUE 38.61			
***** 105.00-1-29.7 *****						
105.00-1-29.7	8538 Co Rte 152					BILL360813
Zumbach Brian L	112 Dairy farm		County Taxable	200,500		1,478.93
Zumbach Amy E	Belleville-Hend 223402	103,500	Town Wide	200,500		134.42
8538 Co Rte 152	ACRES 56.72	200,500	FD362 Henderson Fire Dist	200,500	TO	215.59
Henderson, NY 13650	EAST-0921995 NRTH-1391760		Installment Fee			54.87
	DEED BOOK 1800 PG-30					
	FULL MARKET VALUE	200,500				
TOTAL TAX --- 1,828.94**						
	DATE #1 01/31/20	DATE #2 03/31/20	DATE #3 05/29/20			
	AMT DUE 664.53	AMT DUE 609.64	AMT DUE 609.64			
***** 105.00-1-29.81 *****						
105.00-1-29.81	6950 NYS Rte 3					BILL360814
Machrone Robert J	322 Rural vac>10		County Taxable	42,600		314.23
Machrone Patricia E	Belleville-Hend 223402	42,600	Town Wide	42,600		28.56
1554 Penn Forest Ln	Town Line	42,600	School Relevy			412.58
Stroudsburg, PA 18360	ACRES 44.15		FD362 Henderson Fire Dist	42,600	TO	45.81
	EAST-0921912 NRTH-1390570		Installment Fee			24.04
	DEED BOOK 2005 PG-6767					
	FULL MARKET VALUE	42,600				
TOTAL TAX --- 801.18**						
	DATE #1 01/31/20	DATE #2 03/31/20	DATE #3 05/29/20			
	AMT DUE 291.10	AMT DUE 267.06	AMT DUE 267.06			
*****						

STATE OF NEW YORK  
COUNTY - Jefferson  
TOWN - Henderson  
SWIS - 223600

2 0 2 0 T O W N T A X R O L L  
T A X A B L E SECTION OF THE ROLL - 1  
TAX MAP NUMBER SEQUENCE  
UNIFORM PERCENT OF VALUE IS 100.00

PAGE 206  
VALUATION DATE-JUL 01, 2018  
TAXABLE STATUS DATE-MAR 01, 2019

TAX MAP PARCEL NUMBER	PROPERTY LOCATION & CLASS	ASSESSMENT	EXEMPTION CODE	COUNTY	TOWN	TAX AMOUNT
CURRENT OWNERS NAME	SCHOOL DISTRICT	LAND	TAX DESCRIPTION			
CURRENT OWNERS ADDRESS	PARCEL SIZE/GRID COORD	TOTAL	SPECIAL DISTRICTS			
***** 105.00-1-29.821 *****						
105.00-1-29.821	NYS Rte 3					BILL360815
Lumbach Brian	311 Res vac land		County Taxable	14,100		104.00
c/o Brian Zumbach	Belleville-Hend 223402	14,100	Town Wide	14,100		9.45
8538 Co Rte 152	Lot B-1	14,100	FD362 Henderson Fire Dist	14,100	TO	15.16
Henderson, NY 13650	ACRES 1.66		Installment Fee			3.86
	EAST-0921050 NRTH-1392000					
PRIOR OWNER ON 3/01/2019	DEED BOOK 2010 PG-11746					
Lumbach Brian	FULL MARKET VALUE	14,100				
TOTAL TAX --- 128.61**						
	DATE #1 01/31/20	DATE #2 03/31/20	DATE #3 05/29/20			
	AMT DUE 46.73	AMT DUE 42.87	AMT DUE 42.87			
***** 105.00-1-29.822 *****						
105.00-1-29.822	7014 NYS Rte 3					BILL360816
Knecht Mark R	210 1 Family Res		County Taxable	147,100		1,085.04
Knecht Lisa A	Belleville-Hend 223402	29,400	Town Wide	147,100		98.62
PO Box 292	Lot B4	147,100	FD362 Henderson Fire Dist	147,100	TO	158.17
Pocono Pines, PA 18350	ACRES 2.01		Installment Fee			40.25
	EAST-0921000 NRTH-1391260					
	DEED BOOK 2008 PG-10594					
	FULL MARKET VALUE	147,100				
TOTAL TAX --- 1,341.83**						
	DATE #1 01/31/20	DATE #2 03/31/20	DATE #3 05/29/20			
	AMT DUE 487.54	AMT DUE 447.27	AMT DUE 447.27			
***** 105.00-1-29.823 *****						
105.00-1-29.823	7076 NYS Rte 3					BILL360817
Lunn William E	312 Vac w/imprv		County Taxable	17,000		125.40
Lunn Judy A	Belleville-Hend 223402	14,100	Town Wide	17,000		11.40
1028 Stonebridge Rd	Lot B-2	17,000	FD362 Henderson Fire Dist	17,000	TO	18.28
Milton, VT 05468	ACRES 1.67		Installment Fee			4.65
	EAST-0921050 NRTH-1391750					
	DEED BOOK 2010 PG-5497					
	FULL MARKET VALUE	17,000				
TOTAL TAX --- 155.08**						
	DATE #1 01/31/20	DATE #2 03/31/20	DATE #3 05/29/20			
	AMT DUE 56.35	AMT DUE 51.69	AMT DUE 51.69			
***** 105.00-1-29.824 *****						
105.00-1-29.824	NYS Rte 3					BILL360818
Lunn William E	311 Res vac land		County Taxable	14,100		104.00
Lunn Judy A	Belleville-Hend 223402	14,100	Town Wide	14,100		9.45
1028 Stonebridge Rd	Lot B-3	14,100	Installment Fee			3.40
Milton, VT 05468	ACRES 1.67					
	EAST-0921020 NRTH-1391500					
	DEED BOOK 2013 PG-7326					
	FULL MARKET VALUE	14,100				
TOTAL TAX --- 113.45**						
	DATE #1 01/31/20	DATE #2 03/31/20	DATE #3 05/29/20			
	AMT DUE 41.23	AMT DUE 37.81	AMT DUE 37.81			



STATE OF NEW YORK  
COUNTY - Jefferson  
TOWN - Henderson  
SWIS - 223600

2020 TOWN TAX ROLL  
TAXABLE SECTION OF THE ROLL - 1  
TAX MAP NUMBER SEQUENCE  
UNIFORM PERCENT OF VALUE IS 100.00

PAGE 207  
VALUATION DATE-JUL 01, 2018  
TAXABLE STATUS DATE-MAR 01, 2019

TAX MAP PARCEL NUMBER	PROPERTY LOCATION & CLASS	ASSESSMENT	EXEMPTION CODE	COUNTY	TOWN	TAX AMOUNT
CURRENT OWNERS NAME	SCHOOL DISTRICT	LAND	TAX DESCRIPTION			
CURRENT OWNERS ADDRESS	PARCEL SIZE/GRID COORD	TOTAL	SPECIAL DISTRICTS			
***** 105.00-1-30 *****						
8480 Co Rte 152						BILL360819
105.00-1-30	210 1 Family Res		County Taxable	174,100		1,284.20
Lane Chyme Frank	Belleville-Hend 223402	28,500	Town Wide	174,100		116.72
8480 Co Rte 152	Alexander Cors	174,100	FD362 Henderson Fire Dist	174,100	TO	187.21
Henderson, NY 13650	ACRES 4.00		Installment Fee			47.64
	EAST-0920667 NRTH-1392478					
	FULL MARKET VALUE	174,100				
TOTAL TAX ---						1,588.13**
	DATE #1	01/31/20	DATE #2	03/31/20	DATE #3	05/29/20
	AMT DUE	577.03	AMT DUE	529.37	AMT DUE	529.37
***** 105.00-1-31.1 *****						
7185 NYS Rte 3						BILL360820
105.00-1-31.1	210 1 Family Res		VET COM CT 41131	20,000	10,000	
Rhodes Gary L	Belleville-Hend 223402	21,300	VET DIS CT 41141	8,150	8,150	
Rhodes Jolene K	ACRES 2.90	81,500	County Taxable	53,350		393.52
PO Box 220	EAST-0920657 NRTH-1393111		Town Wide	63,350		42.47
Belleville, NY 13611	FULL MARKET VALUE	81,500	School Relevy			514.28
			FD362 Henderson Fire Dist	81,500	TO	87.64
			Installment Fee			31.14
TOTAL TAX ---						1,037.91**
	DATE #1	01/31/20	DATE #2	03/31/20	DATE #3	05/29/20
	AMT DUE	377.11	AMT DUE	345.97	AMT DUE	345.97
***** 105.00-1-31.2 *****						
7249 NYS Rte 3						BILL360821
105.00-1-31.2	473 Greenhouse		AG DIST CO 41720	3,032	3,032	
Rhodes Gary L	Belleville-Hend 223402	33,600	TEMPGRNHSE 42120	37,600	37,600	
PO Box 203	Alexander Cors	180,000	TEMPGRNHSE 42120	17,000	17,000	
Belleville, NY 13611	ACRES 8.45		BUS C/S 47615	3,360	0	
	EAST-0920709 NRTH-1393617		County Taxable	119,008		877.83
MAY BE SUBJECT TO PAYMENT	FULL MARKET VALUE	180,000	Town Wide	122,368		82.04
UNDER AGDIST LAW TIL 2023			School Relevy			1,152.59
			FD362 Henderson Fire Dist	122,368	TO	131.58
			57,632 EX			
			Installment Fee			67.32
TOTAL TAX ---						2,244.04**
	DATE #1	01/31/20	DATE #2	03/31/20	DATE #3	05/29/20
	AMT DUE	815.34	AMT DUE	748.01	AMT DUE	748.01
***** 105.00-1-32 *****						
8400 Co Rte 152						BILL360822
105.00-1-32	210 1 Family Res		VET COM CT 41131	20,000	10,000	
Cornell Gary D	Belleville-Hend 223402	25,100	County Taxable	150,900		1,113.07
Cornell Mary M	Alexander Cors	170,900	Town Wide	160,900		107.87
8400 Co Rte 152	testing 123		FD362 Henderson Fire Dist	170,900	TO	183.77
Henderson, NY 13650	ACRES 1.30 BANK 810		Installment Fee			42.14
	EAST-0920320 NRTH-1392622					
	DEED BOOK 931 PG-00660					
	FULL MARKET VALUE	170,900				
TOTAL TAX ---						1,404.71**
	DATE #1	01/31/20	DATE #2	03/31/20	DATE #3	05/29/20
	AMT DUE	510.39	AMT DUE	468.23	AMT DUE	468.23

\*\*\*\*\*

STATE OF NEW YORK  
COUNTY - Jefferson  
TOWN - Henderson  
SWIS - 223600

2 0 2 0 T O W N T A X R O L L  
T A X A B L E SECTION OF THE ROLL - 1  
TAX MAP NUMBER SEQUENCE  
UNIFORM PERCENT OF VALUE IS 100.00

PAGE 208  
VALUATION DATE-JUL 01, 2018  
TAXABLE STATUS DATE-MAR 01, 2019

TAX MAP PARCEL NUMBER	PROPERTY LOCATION & CLASS	ASSESSMENT	EXEMPTION CODE	COUNTY	TOWN	TAX AMOUNT
CURRENT OWNERS NAME	SCHOOL DISTRICT	LAND	TAX DESCRIPTION			
CURRENT OWNERS ADDRESS	PARCEL SIZE/GRID COORD	TOTAL	SPECIAL DISTRICTS			
***** 105.00-1-33.1 *****						
8288 Co Rte 152				105.00-1-33.1		BILL360823
105.00-1-33.1	210 1 Family Res		County Taxable	91,200		672.71
Rhodes Jonathan	Belleville-Hend 223402	24,700	Town Wide	91,200		61.14
8288 Co Rte 152	ACRES 1.09	91,200	FD362 Henderson Fire Dist	91,200	TO	98.07
Henderson, NY 13650	EAST-0919750 NRTH-1392700		Installment Fee			24.96
	DEED BOOK 2019 PG-6757					
PRIOR OWNER ON 3/01/2019	FULL MARKET VALUE	91,200				
Rhodes Jonathon						
TOTAL TAX ---						831.92**
	DATE #1	01/31/20	DATE #2	03/31/20	DATE #3	05/29/20
	AMT DUE	302.28	AMT DUE	277.30	AMT DUE	277.30
***** 105.00-1-33.2 *****						
8288 Co Rte 152				105.00-1-33.2		BILL360824
105.00-1-33.2	312 Vac w/imprv		County Taxable	13,000		95.89
Rhodes Gary L	Belleville-Hend 223402	11,300	Town Wide	13,000		8.72
PO Box 220	ACRES 8.93	13,000	School Relevy			125.91
Belleville, NY 13611	EAST-0919750 NRTH-1392400		FD362 Henderson Fire Dist	13,000	TO	13.98
	DEED BOOK 2012 PG-2838		Installment Fee			7.34
	FULL MARKET VALUE	13,000				
TOTAL TAX ---						244.50**
	DATE #1	01/31/20	DATE #2	03/31/20	DATE #3	05/29/20
	AMT DUE	88.84	AMT DUE	81.50	AMT DUE	81.50
***** 105.00-1-34 *****						
8030 Co Rte 152				105.00-1-34		BILL360825
105.00-1-34	240 Rural res		County Taxable	160,600		1,184.62
Rendleman Kurt J	Belleville-Hend 223402	68,800	Town Wide	160,600		107.67
Rendleman George	Town Line	160,600	FD362 Henderson Fire Dist	160,600	TO	172.69
8030 Co Rte 152	ACRES 70.50		Installment Fee			43.95
Henderson, NY 13650	EAST-0917958 NRTH-1391666					
	DEED BOOK 1716 PG-301					
	FULL MARKET VALUE	160,600				
TOTAL TAX ---						1,464.98**
	DATE #1	01/31/20	DATE #2	03/31/20	DATE #3	05/29/20
	AMT DUE	532.29	AMT DUE	488.32	AMT DUE	488.32
***** 105.00-1-35 *****						
8030 Co Rte 152				105.00-1-35		BILL360826
105.00-1-35	314 Rural vac<10		County Taxable	13,900		102.53
Laird Hugh G	Belleville-Hend 223402	13,900	Town Wide	13,900		9.32
68 Maple Ave	ACRES 3.70	13,900	FD362 Henderson Fire Dist	13,900	TO	14.95
Sodus, NY 14551	EAST-0918003 NRTH-1393764		Installment Fee			3.80
	DEED BOOK 2004 PG-13243					
	FULL MARKET VALUE	13,900				
TOTAL TAX ---						126.80**
	DATE #1	01/31/20	DATE #2	03/31/20	DATE #3	05/29/20
	AMT DUE	46.08	AMT DUE	42.26	AMT DUE	42.26

STATE OF NEW YORK  
COUNTY - Jefferson  
TOWN - Henderson  
SWIS - 223600

2 0 2 0 T O W N T A X R O L L  
T A X A B L E SECTION OF THE ROLL - 1  
TAX MAP NUMBER SEQUENCE  
UNIFORM PERCENT OF VALUE IS 100.00

PAGE 209  
VALUATION DATE-JUL 01, 2018  
TAXABLE STATUS DATE-MAR 01, 2019

TAX MAP PARCEL NUMBER	PROPERTY LOCATION & CLASS	ASSESSMENT	EXEMPTION CODE	COUNTY	TOWN	TAX AMOUNT
CURRENT OWNERS NAME	SCHOOL DISTRICT	LAND	TAX DESCRIPTION			
CURRENT OWNERS ADDRESS	PARCEL SIZE/GRID COORD	TOTAL	SPECIAL DISTRICTS			
***** 105.00-1-36 *****						
105.00-1-36	7986 Co Rte 152					BILL360827
Martelle Edward F	240 Rural res		County Taxable	214,500		1,582.20
Martelle Gretchen A	Belleville-Hend 223402	96,000	Town Wide	214,500		143.80
7986 Co Rte 152	Town Line	214,500	FD362 Henderson Fire Dist	214,500	TO	230.65
Henderson, NY 13650	ACRES 115.75		Installment Fee			58.70
	EAST-0916883 NRTH-1392470					
	DEED BOOK 1704 PG-284					
	FULL MARKET VALUE	214,500				
TOTAL TAX ---						1,956.65**
	DATE #1	01/31/20	DATE #2	03/31/20	DATE #3	05/29/20
	AMT DUE	710.93	AMT DUE	652.21	AMT DUE	652.21
***** 105.00-1-37 *****						
105.00-1-37	E of Grandjean Rd					BILL360828
Rathbun James D	322 Rural vac>10		County Taxable	19,700		145.31
7529 NYS RT 3	Belleville-Hend 223402	19,700	Town Wide	19,700		13.21
PO Box 12	ACRES 33.00	19,700	FD362 Henderson Fire Dist	19,700	TO	21.18
Henderson, NY 13650	EAST-0915699 NRTH-1392528		Installment Fee			5.39
	DEED BOOK 2017 PG-7582					
	FULL MARKET VALUE	19,700				
TOTAL TAX ---						179.70**
	DATE #1	01/31/20	DATE #2	03/31/20	DATE #3	05/29/20
	AMT DUE	65.29	AMT DUE	59.90	AMT DUE	59.90
***** 105.00-1-38 *****						
105.00-1-38	10978 Grandjean Rd					BILL360829
Rathbun James D	322 Rural vac>10		County Taxable	129,100		952.27
PO Box 12	Belleville-Hend 223402	96,000	Town Wide	129,100		86.55
Henderson, NY 13650	Town Line	129,100	FD362 Henderson Fire Dist	129,100	TO	138.82
	ACRES 140.60		Installment Fee			35.33
	EAST-0914696 NRTH-1392939					
	DEED BOOK 2010 PG-11442					
	FULL MARKET VALUE	129,100				
TOTAL TAX ---						1,177.64**
	DATE #1	01/31/20	DATE #2	03/31/20	DATE #3	05/29/20
	AMT DUE	427.89	AMT DUE	392.54	AMT DUE	392.54
***** 105.00-1-39.1 *****						
105.00-1-39.1	Nutting St Rd					BILL360830
Grimshaw Patrick H	120 Field crops		AG DIST CO 41720	55,070	55,070	
Grimshaw Paula M	Belleville-Hend 223402	87,500	County Taxable	32,430		239.21
9922 Co Rte 152	ACRES 50.00	87,500	Town Wide	32,430		21.74
Adams, NY 13605	EAST-0913055 NRTH-1394113		FD362 Henderson Fire Dist	32,430	TO	34.87
	DEED BOOK 1722 PG-134		55,070 EX			
	FULL MARKET VALUE	87,500	Installment Fee			8.87
TOTAL TAX ---						295.82**
	DATE #1	01/31/20	DATE #2	03/31/20	DATE #3	05/29/20
	AMT DUE	107.49	AMT DUE	98.60	AMT DUE	98.60

MAY BE SUBJECT TO PAYMENT  
UNDER AGDIST LAW TIL 2023

STATE OF NEW YORK  
COUNTY - Jefferson  
TOWN - Henderson  
SWIS - 223600

2020 TOWN TAX ROLL  
TAXABLE SECTION OF THE ROLL - 1  
TAX MAP NUMBER SEQUENCE  
UNIFORM PERCENT OF VALUE IS 100.00

PAGE 210  
VALUATION DATE-JUL 01, 2018  
TAXABLE STATUS DATE-MAR 01, 2019

TAX MAP PARCEL NUMBER	PROPERTY LOCATION & CLASS	ASSESSMENT	EXEMPTION CODE	COUNTY	TOWN	TAX AMOUNT
CURRENT OWNERS NAME	SCHOOL DISTRICT	LAND	TAX DESCRIPTION			
CURRENT OWNERS ADDRESS	PARCEL SIZE/GRID COORD	TOTAL	SPECIAL DISTRICTS			
***** 105.00-1-40 *****						
105.00-1-40	S of Nutting St Rd					BILL360831
Clear Lake Enterprises Inc	323 Vacant rural - WTRFNT		County Taxable	800		5.90
12250 Clear Lake Dr	Belleville-Hend 223402	800	Town Wide	800		0.54
New Port Richey, FL 34654	ACRES 2.50	800	School Relevy			7.75
	EAST-0912670 NRTH-1393543		FD362 Henderson Fire Dist	800 TO		.86
	DEED BOOK 2009 PG-4040		Installment Fee			.45
	FULL MARKET VALUE	800				
TOTAL TAX ---						15.05**
	DATE #1	01/31/20	DATE #2	03/31/20	DATE #3	05/29/20
	AMT DUE	5.48	AMT DUE	5.01	AMT DUE	5.01
***** 105.00-1-41.1 *****						
105.00-1-41.1	7044 Nutting St Rd					BILL360832
Wiggins Life Tenant Mark A	210 1 Family Res		County Taxable	253,800		1,872.08
Wiggins Life Tenant Lorraine G	Belleville-Hend 223402	26,700	Town Wide	253,800		170.15
7044 Nutting St Rd	LF Est Mark & Lorraine Wi	253,800	FD362 Henderson Fire Dist	253,800 TO		272.91
Henderson, NY 13650	ACRES 2.35		Installment Fee			69.45
	EAST-0912982 NRTH-1394675					
	DEED BOOK 2017 PG-17375					
	FULL MARKET VALUE	253,800				
TOTAL TAX ---						2,315.14**
	DATE #1	01/31/20	DATE #2	03/31/20	DATE #3	05/29/20
	AMT DUE	841.17	AMT DUE	771.71	AMT DUE	771.71
***** 105.00-1-41.2 *****						
105.00-1-41.2	Nutting St Rd					BILL360833
Mark A Wiggins Life Tenant	120 Field crops		AG DIST CO 41720	14,495	14,495	
Lorraine G Wiggins Life Tenant	Belleville-Hend 223402	41,300	County Taxable	26,805		197.72
c/o Mark Wiggins	Lot B	41,300	Town Wide	26,805		17.97
7044 Nutting St Rd	Lf Est Mark & Lorraine Wi		FD362 Henderson Fire Dist	26,805 TO		28.82
Henderson, NY 13650	ACRES 37.42		14,495 EX			
	EAST-0912210 NRTH-1394413		Installment Fee			7.34
	DEED BOOK 2017 PG-17375					
	FULL MARKET VALUE	41,300				
PRIOR OWNER ON 3/01/2019						
Mark A Wiggins Life Tenant						
TOTAL TAX ---						244.51**
	DATE #1	01/31/20	DATE #2	03/31/20	DATE #3	05/29/20
	AMT DUE	88.85	AMT DUE	81.50	AMT DUE	81.50
*****						

MAY BE SUBJECT TO PAYMENT  
UNDER AGDIST LAW TIL 2023

STATE OF NEW YORK  
COUNTY - Jefferson  
TOWN - Henderson  
SWIS - 223600

2 0 2 0 T O W N T A X R O L L  
T A X A B L E SECTION OF THE ROLL - 1  
TAX MAP NUMBER SEQUENCE  
UNIFORM PERCENT OF VALUE IS 100.00

PAGE 211  
VALUATION DATE-JUL 01, 2018  
TAXABLE STATUS DATE-MAR 01, 2019

TAX MAP PARCEL NUMBER	PROPERTY LOCATION & CLASS	ASSESSMENT	EXEMPTION CODE	COUNTY	TOWN	TAX AMOUNT
CURRENT OWNERS NAME	SCHOOL DISTRICT	LAND	TAX DESCRIPTION			
CURRENT OWNERS ADDRESS	PARCEL SIZE/GRID COORD	TOTAL	SPECIAL DISTRICTS			
***** 105.00-1-41.3 *****						
105.00-1-41.3	Nutting St Rd 120 Field crops		AG DIST CO 41720	105.00-1-41.3		BILL360834
Whitney Jerry W	Belleville-Hend 223402	29,500	County Taxable		8,297	156.40
6898 Co Rte 152	Lot D	29,500	Town Wide		8,297	14.21
Henderson, NY 13650	ACRES 15.25 EAST-0912087 NRTH-1395518		FD362 Henderson Fire Dist		21,203 TO	22.80
	DEED BOOK 2012 PG-895		8,297 EX			
MAY BE SUBJECT TO PAYMENT	FULL MARKET VALUE	29,500	Installment Fee			5.80
UNDER AGDIST LAW TIL 2023						
TOTAL TAX ---						193.41**
	DATE #1	01/31/20	DATE #2	03/31/20	DATE #3	05/29/20
	AMT DUE	70.27	AMT DUE	64.47	AMT DUE	64.47
***** 105.00-1-41.4 *****						
105.00-1-41.4	Nutting St Rd 120 Field crops		AG DIST CO 41720	105.00-1-41.4		BILL360835
Whitney Trustee John J Jr	Belleville-Hend 223402	27,400	County Taxable		7,697	145.33
Vallance Trustee Gail G	Lot C	27,400	Town Wide		7,697	13.21
627 Coffeen St	ACRES 13.24 EAST-0912483 NRTH-1395518		FD362 Henderson Fire Dist		19,703 TO	21.19
Watertown, NY 13601	DEED BOOK 2016 PG-10763		7,697 EX			
MAY BE SUBJECT TO PAYMENT	FULL MARKET VALUE	27,400	Installment Fee			5.39
UNDER AGDIST LAW TIL 2023						
TOTAL TAX ---						179.73**
	DATE #1	01/31/20	DATE #2	03/31/20	DATE #3	05/29/20
	AMT DUE	65.30	AMT DUE	59.91	AMT DUE	59.91
***** 105.00-1-42 *****						
105.00-1-42	7097 Nutting St Rd 210 1 Family Res		VET WAR CT 41121	105.00-1-42		BILL360836
Bonnell Anna Marie	Belleville-Hend 223402	23,300	County Taxable		12,000	567.97
7097 Nutting St Rd	Lf Use RL & SH Babcock	89,000	Town Wide		6,000	55.64
Henderson, NY 13650	FRNT 193.00 DPTH 190.00 EAST-0913286 NRTH-1394808		FD362 Henderson Fire Dist		89,000 TO	95.70
	DEED BOOK 1869 PG-315		Installment Fee			21.58
	FULL MARKET VALUE	89,000				
TOTAL TAX ---						719.31**
	DATE #1	01/31/20	DATE #2	03/31/20	DATE #3	05/29/20
	AMT DUE	261.35	AMT DUE	239.77	AMT DUE	239.77
***** 105.00-1-43 *****						
105.00-1-43	11082 Whitney Rd 210 1 Family Res		VET COM CT 41131	105.00-1-43		BILL360837
Brown Marshall	Belleville-Hend 223402	26,700	VET DIS CT 41141		20,000	10,000
Brown Joy L	ACRES 2.23	129,300	County Taxable		12,930	12,930
11082 Whitney Rd	EAST-0913602 NRTH-1396074		Town Wide		96,370	710.84
Henderson, NY 13650	FULL MARKET VALUE	129,300	FD362 Henderson Fire Dist		106,370	71.31
			Installment Fee		129,300 TO	139.03
						27.64
TOTAL TAX ---						921.18**
	DATE #1	01/31/20	DATE #2	03/31/20	DATE #3	05/29/20
	AMT DUE	334.70	AMT DUE	307.06	AMT DUE	307.06

\*\*\*\*\*

STATE OF NEW YORK  
COUNTY - Jefferson  
TOWN - Henderson  
SWIS - 223600

2020 TOWN TAX ROLL  
TAXABLE SECTION OF THE ROLL - 1  
TAX MAP NUMBER SEQUENCE  
UNIFORM PERCENT OF VALUE IS 100.00

PAGE 212  
VALUATION DATE-JUL 01, 2018  
TAXABLE STATUS DATE-MAR 01, 2019

TAX MAP PARCEL NUMBER	PROPERTY LOCATION & CLASS	ASSESSMENT	EXEMPTION CODE	COUNTY	TOWN	TAX AMOUNT
CURRENT OWNERS NAME	SCHOOL DISTRICT	LAND	TAX DESCRIPTION			
CURRENT OWNERS ADDRESS	PARCEL SIZE/GRID COORD	TOTAL	SPECIAL DISTRICTS			
***** 105.00-1-44 *****						
11162/226	Whitney Rd			105.00-1-44		BILL360838
105.00-1-44	270 Mfg housing		AG DIST CO 41720	20,867	20,867	
Brown Joy L	Belleville-Hend 223402	86,200	County Taxable	100,533		741.55
11082 Whitney Rd	ACRES 62.10	121,400	Town Wide	100,533		67.40
Henderson, NY 13650	EAST-0913436 NRTH-1396649		FD362 Henderson Fire Dist	100,533	TO	108.10
	FULL MARKET VALUE	121,400	20,867 EX			
			Installment Fee			27.51
MAY BE SUBJECT TO PAYMENT UNDER AGDIST LAW TIL 2023						
TOTAL TAX ---						917.05**
	DATE #1	01/31/20	DATE #2	03/31/20	DATE #3	05/29/20
	AMT DUE	333.20	AMT DUE	305.68	AMT DUE	305.68
***** 105.00-1-45 *****						
6898	Co Rte 152					BILL360839
105.00-1-45	210 1 Family Res		County Taxable	116,000		855.64
Whitney Jerry	Belleville-Hend 223402	25,400	Town Wide	116,000		77.77
Whitney Martha	FRNT 242.00 DPTH 175.00	116,000	FD362 Henderson Fire Dist	116,000	TO	124.73
6898 Co Rte 152	EAST-0914773 NRTH-1396692		Installment Fee			31.74
Henderson, NY 13650	FULL MARKET VALUE	116,000				
TOTAL TAX ---						1,058.14**
	DATE #1	01/31/20	DATE #2	03/31/20	DATE #3	05/29/20
	AMT DUE	384.46	AMT DUE	352.71	AMT DUE	352.71
***** 105.00-1-46 *****						
6820	Co Rte 152					BILL360840
105.00-1-46	210 1 Family Res		County Taxable	79,300		584.93
Whitney Maggie L	Belleville-Hend 223402	15,100	Town Wide	79,300		53.16
6820 Co Rte 152	FRNT 100.00 DPTH 150.00	79,300	FD362 Henderson Fire Dist	79,300	TO	85.27
Henderson, NY 13650	BANK 810		Installment Fee			21.70
	EAST-0915000 NRTH-1397150					
	DEED BOOK 1685 PG-124					
	FULL MARKET VALUE	79,300				
TOTAL TAX ---						723.36**
	DATE #1	01/31/20	DATE #2	03/31/20	DATE #3	05/29/20
	AMT DUE	262.82	AMT DUE	241.12	AMT DUE	241.12
***** 105.00-1-47.1 *****						
6788	Co Rte 152					BILL360841
105.00-1-47.1	105 Vac farmland		AG DIST CO 41720	99,712	99,712	
Ditch Ronald J	Belleville-Hend 223402	219,500	County Taxable	151,188		1,115.19
8405 Cornell Rd	ACRES 185.90	250,900	Town Wide	151,188		101.36
Henderson, NY 13650	EAST-0916190 NRTH-1397506		FD362 Henderson Fire Dist	151,188	TO	162.57
	DEED BOOK 1577 PG-85		99,712 EX			
	FULL MARKET VALUE	250,900	Installment Fee			41.37
MAY BE SUBJECT TO PAYMENT UNDER AGDIST LAW TIL 2023						
TOTAL TAX ---						1,379.12**
	DATE #1	01/31/20	DATE #2	03/31/20	DATE #3	05/29/20
	AMT DUE	501.09	AMT DUE	459.70	AMT DUE	459.70
*****						

TAX MAP PARCEL NUMBER	PROPERTY LOCATION & CLASS	ASSESSMENT	EXEMPTION CODE	COUNTY	TOWN	TAX AMOUNT
CURRENT OWNERS NAME	SCHOOL DISTRICT	LAND	TAX DESCRIPTION			
CURRENT OWNERS ADDRESS	PARCEL SIZE/GRID COORD	TOTAL	SPECIAL DISTRICTS			
***** 105.00-1-47.2 *****						
6797 Co Rte 152				105.00-1-47.2		BILL360842
105.00-1-47.2	210 1 Family Res		County Taxable	151,000		1,113.81
Fleury Bruce W	Belleville-Hend 223402	25,400	Town Wide	151,000		101.23
Rebecca S	ACRES 1.22	151,000	FD362 Henderson Fire Dist	151,000	TO	162.37
PO Box 20	EAST-0915325 NRTH-1397268		Installment Fee			41.32
Henderson, NY 13650	DEED BOOK 1243 PG-108					
	FULL MARKET VALUE	151,000				
TOTAL TAX ---						1,377.41**
	DATE #1	01/31/20	DATE #2	03/31/20	DATE #3	05/29/20
	AMT DUE	500.47	AMT DUE	459.13	AMT DUE	459.13
***** 105.00-1-47.4 *****						
Danley Rd						BILL360843
105.00-1-47.4	311 Res vac land		County Taxable	14,700		108.43
Ditch Ronald J	Belleville-Hend 223402	14,700	Town Wide	14,700		9.86
8405 Cornell Rd	ACRES 5.16	14,700	FD362 Henderson Fire Dist	14,700	TO	15.81
Henderson, NY 13650	EAST-0916980 NRTH-1398496		Installment Fee			4.02
	DEED BOOK 2008 PG-10598					
	FULL MARKET VALUE	14,700				
TOTAL TAX ---						134.10**
	DATE #1	01/31/20	DATE #2	03/31/20	DATE #3	05/29/20
	AMT DUE	48.72	AMT DUE	44.70	AMT DUE	44.70
***** 105.00-1-47.5 *****						
6792 Co Rte 152						BILL360844
105.00-1-47.5	210 1 Family Res		VET WAR CT 41121	6,990	6,000	
Hall Stanley L	Belleville-Hend 223402	17,000	County Taxable	39,610		292.17
Hall Carol A	FRNT 120.00 DPTH 150.00	46,600	Town Wide	40,600		27.22
6792 Co Rte 152	EAST-0915051 NRTH-1397247		FD362 Henderson Fire Dist	46,600	TO	50.11
Henderson, NY 13650	DEED BOOK 1652 PG-308		Installment Fee			11.09
	FULL MARKET VALUE	46,600				
TOTAL TAX ---						369.50**
	DATE #1	01/31/20	DATE #2	03/31/20	DATE #3	05/29/20
	AMT DUE	134.27	AMT DUE	123.16	AMT DUE	123.16
***** 105.00-1-48 *****						
11602 Whitney Rd						BILL360845
105.00-1-48	105 Vac farmland		County Taxable	42,300		312.01
Zakotiria William	Belleville-Hend 223402	42,300	Town Wide	42,300		28.36
Maria Kira Daria K	ACRES 40.43	42,300	FD362 Henderson Fire Dist	42,300	TO	45.48
220 Devoe Ave	EAST-0913199 NRTH-1397599		Installment Fee			11.58
Yonkers, NY 10705	FULL MARKET VALUE	42,300				
TOTAL TAX ---						385.85**
	DATE #1	01/31/20	DATE #2	03/31/20	DATE #3	05/29/20
	AMT DUE	140.21	AMT DUE	128.61	AMT DUE	128.61



STATE OF NEW YORK  
COUNTY - Jefferson  
TOWN - Henderson  
SWIS - 223600

2020 TOWN TAX ROLL  
TAXABLE SECTION OF THE ROLL - 1  
TAX MAP NUMBER SEQUENCE  
UNIFORM PERCENT OF VALUE IS 100.00

PAGE 214  
VALUATION DATE-JUL 01, 2018  
TAXABLE STATUS DATE-MAR 01, 2019

TAX MAP PARCEL NUMBER	PROPERTY LOCATION & CLASS	ASSESSMENT	EXEMPTION CODE	COUNTY	TOWN	TAX AMOUNT
CURRENT OWNERS NAME	SCHOOL DISTRICT	LAND	TAX DESCRIPTION			
CURRENT OWNERS ADDRESS	PARCEL SIZE/GRID COORD	TOTAL	SPECIAL DISTRICTS			
***** 105.00-1-49.1 *****						
105.00-1-49.1	11718 Whitney Rd			105.00-1-49.1		BILL360846
Miles Richard O Jr	210 1 Family Res		VET COM CT 41131	20,000	10,000	
11718 Whitney Rd	Belleville-Hend 223402	83,800	County Taxable	143,500		1,058.49
Henderson, NY 13650	ACRES 82.08	163,500	Town Wide	153,500		102.91
	EAST-0913367 NRTH-1398833		FD362 Henderson Fire Dist	163,500	TO	175.81
	DEED BOOK 2019 PG-17737		Installment Fee			40.12
PRIOR OWNER ON 3/01/2019	FULL MARKET VALUE	163,500				
Miles Richard O Sr						
TOTAL TAX ---						1,337.21**
	DATE #1	01/31/20	DATE #2	03/31/20	DATE #3	05/29/20
	AMT DUE	485.87	AMT DUE	445.73	AMT DUE	445.73
***** 105.00-1-49.2 *****						
105.00-1-49.2	11660 Whitney Rd					BILL360847
Brown Martha Susan	210 1 Family Res		County Taxable	84,100		620.34
7107 Little Rochester Ln	Belleville-Hend 223402	27,300	Town Wide	84,100		56.38
Henderson, NY 13650	ACRES 2.76	84,100	FD362 Henderson Fire Dist	84,100	TO	90.43
	EAST-0912279 NRTH-1398223		Installment Fee			23.01
	DEED BOOK 2018 PG-18034					
	FULL MARKET VALUE	84,100				
TOTAL TAX ---						767.15**
	DATE #1	01/31/20	DATE #2	03/31/20	DATE #3	05/29/20
	AMT DUE	278.74	AMT DUE	255.71	AMT DUE	255.71
***** 105.00-1-50.1 *****						
105.00-1-50.1	12141 Whitney Rd					BILL360848
Irwin Trustee Kathryn A	120 Field crops		County Taxable	482,000		3,555.33
Irwin Trustee David C	Belleville-Hend 223402	267,300	Town Wide	482,000		323.14
PO Box 2010	ACRES 282.37	482,000	FD362 Henderson Fire Dist	482,000	TO	518.29
Boca Grande, FL 33921	EAST-0910344 NRTH-1400026		Installment Fee			131.90
	DEED BOOK 2016 PG-11359					
	FULL MARKET VALUE	482,000				
TOTAL TAX ---						4,396.76**
	DATE #1	01/31/20	DATE #2	03/31/20	DATE #3	05/29/20
	AMT DUE	1,597.50	AMT DUE	1,465.58	AMT DUE	1,465.58
***** 105.00-1-50.2 *****						
105.00-1-50.2	11958 Whitney Rd					BILL360849
Youngs Jeffrey	210 1 Family Res		County Taxable	150,000		1,106.43
PO Box 26	Belleville-Hend 223402	26,900	Town Wide	150,000		100.56
Henderson, NY 13650	ACRES 2.37	150,000	FD362 Henderson Fire Dist	150,000	TO	161.29
	EAST-0912400 NRTH-1399730		Installment Fee			41.05
	DEED BOOK 2007 PG-14337					
	FULL MARKET VALUE	150,000				
TOTAL TAX ---						1,368.28**
	DATE #1	01/31/20	DATE #2	03/31/20	DATE #3	05/29/20
	AMT DUE	497.15	AMT DUE	456.09	AMT DUE	456.09

STATE OF NEW YORK  
COUNTY - Jefferson  
TOWN - Henderson  
SWIS - 223600

2020 TOWN TAX ROLL  
TAXABLE SECTION OF THE ROLL - 1  
TAX MAP NUMBER SEQUENCE  
UNIFORM PERCENT OF VALUE IS 100.00

PAGE 215  
VALUATION DATE-JUL 01, 2018  
TAXABLE STATUS DATE-MAR 01, 2019

TAX MAP PARCEL NUMBER	PROPERTY LOCATION & CLASS	ASSESSMENT	EXEMPTION CODE	COUNTY	TOWN	TAX AMOUNT
CURRENT OWNERS NAME	SCHOOL DISTRICT	LAND	TAX DESCRIPTION			
CURRENT OWNERS ADDRESS	PARCEL SIZE/GRID COORD	TOTAL	SPECIAL DISTRICTS			
***** 105.00-1-51 *****						
12519 Whitney Rd				105.00-1-51		BILL360850
105.00-1-51	210 1 Family Res		County Taxable			502.32
US Bank Trust NA Trustee	Belleville-Hend 223402	24,700	Town Wide			45.65
13801 Wireless Way	Hungerford Corners	68,100	FD362 Henderson Fire Dist		TO	73.23
Oklahoma City, OK 73134	ACRES 1.10		Installment Fee			18.64
	EAST-0912224 NRTH-1403069					
	DEED BOOK 2018 PG-11842					
	FULL MARKET VALUE	68,100				
TOTAL TAX ---						621.20**
	DATE #1	01/31/20	DATE #2	03/31/20	DATE #3	05/29/20
	AMT DUE	225.72	AMT DUE	207.06	AMT DUE	207.06
***** 105.00-1-52 *****						
6731 Lighthouse Rd				105.00-1-52		BILL360851
105.00-1-52	210 1 Family Res		County Taxable			1,315.18
Richmond Rodney	Belleville-Hend 223402	49,000	Town Wide			119.53
PO Box 69	Hungerford Corners	178,300	FD362 Henderson Fire Dist		TO	191.72
Henderson, NY 13650	ACRES 17.17		Installment Fee			48.79
	EAST-0911974 NRTH-1403794					
	DEED BOOK 2012 PG-3721					
	FULL MARKET VALUE	178,300				
TOTAL TAX ---						1,626.43**
	DATE #1	01/31/20	DATE #2	03/31/20	DATE #3	05/29/20
	AMT DUE	590.94	AMT DUE	542.14	AMT DUE	542.14
***** 105.00-1-53 *****						
6740 Lighthouse Rd				105.00-1-53		BILL360852
105.00-1-53	210 1 Family Res		County Taxable			631.40
Shepard George T	Belleville-Hend 223402	26,800	Town Wide			57.39
Shepard Margo I	Hungerford Corners	85,600	FD362 Henderson Fire Dist		TO	92.04
6740 Lighthouse Rd	Shepard Marjorie J-LF Use		Installment Fee			23.42
Henderson, NY 13650	ACRES 2.28					
	EAST-0911330 NRTH-1403433					
	DEED BOOK 2014 PG-11629					
	FULL MARKET VALUE	85,600				
TOTAL TAX ---						780.83**
	DATE #1	01/31/20	DATE #2	03/31/20	DATE #3	05/29/20
	AMT DUE	283.71	AMT DUE	260.27	AMT DUE	260.27
***** 105.00-1-54.1 *****						
Lighthouse Rd				105.00-1-54.1		BILL360853
105.00-1-54.1	322 Rural vac>10		County Taxable			276.61
Mosier Steven P	Belleville-Hend 223402	37,500	Town Wide			25.14
Mosier Jeffrey	ACRES 43.06	37,500	FD362 Henderson Fire Dist		TO	40.32
3679 S Hill Rd	EAST-0910758 NRTH-1403949		Installment Fee			10.26
McGraw, NY 13101-9458	DEED BOOK 2018 PG-7167					
	FULL MARKET VALUE	37,500				
TOTAL TAX ---						342.07**
	DATE #1	01/31/20	DATE #2	03/31/20	DATE #3	05/29/20
	AMT DUE	124.29	AMT DUE	114.02	AMT DUE	114.02

STATE OF NEW YORK  
COUNTY - Jefferson  
TOWN - Henderson  
SWIS - 223600

2020 TOWN TAX ROLL  
TAXABLE SECTION OF THE ROLL - 1  
TAX MAP NUMBER SEQUENCE  
UNIFORM PERCENT OF VALUE IS 100.00

PAGE 216  
VALUATION DATE-JUL 01, 2018  
TAXABLE STATUS DATE-MAR 01, 2019

TAX MAP PARCEL NUMBER	PROPERTY LOCATION & CLASS	ASSESSMENT	EXEMPTION CODE	COUNTY	TOWN	TAX AMOUNT
CURRENT OWNERS NAME	SCHOOL DISTRICT	LAND	TAX DESCRIPTION			
CURRENT OWNERS ADDRESS	PARCEL SIZE/GRID COORD	TOTAL	SPECIAL DISTRICTS			
***** 105.00-1-54.2 *****						
12189 Whitney Rd				105.00-1-54.2		BILL360854
105.00-1-54.2	446 Cold storage		County Taxable		97,800	721.39
McCrea David A	Belleville-Hend 223402	27,800	Town Wide		97,800	65.57
PO Box 93	ACRES 3.25	97,800	FD362 Henderson Fire Dist		97,800 TO	105.16
Henderson Harbor, NY 13651	EAST-0912081 NRTH-1401234		Installment Fee			26.76
	DEED BOOK 1063 PG-00305					
PRIOR OWNER ON 3/01/2019	FULL MARKET VALUE	97,800				
McCrea David A						
TOTAL TAX ---						892.12**
	DATE #1	01/31/20	DATE #2	03/31/20	DATE #3	05/29/20
	AMT DUE	324.14	AMT DUE	297.37	AMT DUE	297.37
***** 105.00-1-54.3 *****						
Lighthouse Rd						BILL360855
105.00-1-54.3	322 Rural vac>10		County Taxable		184,600	1,361.65
Irwin Trustee Kathryn A	Belleville-Hend 223402	184,600	Town Wide		184,600	123.76
Irwin Trustee David C	ACRES 236.87	184,600	FD362 Henderson Fire Dist		184,600 TO	198.50
PO Box 2010	EAST-0909873 NRTH-1402007		Installment Fee			50.52
Boca Grande, FL 33921	DEED BOOK 2016 PG-11359					
	FULL MARKET VALUE	184,600				
TOTAL TAX ---						1,683.91**
	DATE #1	01/31/20	DATE #2	03/31/20	DATE #3	05/29/20
	AMT DUE	611.83	AMT DUE	561.30	AMT DUE	561.30
***** 105.00-1-54.4 *****						
Lighthouse Rd						BILL360856
105.00-1-54.4	322 Rural vac>10		County Taxable		59,200	436.67
Kumpf Rudy E	Belleville-Hend 223402	59,200	Town Wide		59,200	39.69
Kumpf Janet M	ACRES 79.20	59,200	FD362 Henderson Fire Dist		59,200 TO	63.66
6941 Hidden Brook Ln	EAST-0907949 NRTH-1402710		Installment Fee			16.20
Henderson, NY 13650	DEED BOOK 1434 PG-114					
	FULL MARKET VALUE	59,200				
TOTAL TAX ---						540.02**
	DATE #1	01/31/20	DATE #2	03/31/20	DATE #3	05/29/20
	AMT DUE	196.22	AMT DUE	180.00	AMT DUE	180.00
***** 105.00-1-54.62 *****						
6867 Lighthouse Rd						BILL360857
105.00-1-54.62	210 1 Family Res		County Taxable		80,000	590.10
Lucas Nathan William	Belleville-Hend 223402	24,500	Town Wide		80,000	53.63
6867 Lighthouse Rd	ACRES 1.00 BANK 810	80,000	FD362 Henderson Fire Dist		80,000 TO	86.02
Henderson, NY 13650	EAST-0912320 NRTH-1403507		Installment Fee			21.89
	DEED BOOK 2015 PG-17398					
	FULL MARKET VALUE	80,000				
TOTAL TAX ---						729.75**
	DATE #1	01/31/20	DATE #2	03/31/20	DATE #3	05/29/20
	AMT DUE	265.14	AMT DUE	243.25	AMT DUE	243.25
*****						

STATE OF NEW YORK  
COUNTY - Jefferson  
TOWN - Henderson  
SWIS - 223600

2020 TOWN TAX ROLL  
TAXABLE SECTION OF THE ROLL - 1  
TAX MAP NUMBER SEQUENCE  
UNIFORM PERCENT OF VALUE IS 100.00

PAGE 217  
VALUATION DATE-JUL 01, 2018  
TAXABLE STATUS DATE-MAR 01, 2019

TAX MAP PARCEL NUMBER	PROPERTY LOCATION & CLASS	ASSESSMENT	EXEMPTION CODE	COUNTY	TOWN	TAX AMOUNT
CURRENT OWNERS NAME	SCHOOL DISTRICT	LAND	TAX DESCRIPTION			
CURRENT OWNERS ADDRESS	PARCEL SIZE/GRID COORD	TOTAL	SPECIAL DISTRICTS			
***** 105.00-1-55 *****						
11375/441	Whitney Rd					BILL360858
105.00-1-55	113 Cattle farm		AG DIST CO 41720	72,926	72,926	
Double JP Ranch LLC	Belleville-Hend 223402	224,700	County Taxable	312,774		2,307.08
9922 Co Rte 152	Harvey & Susan Grimshaw L	385,700	Town Wide	312,774		209.69
Adams, NY 13605	ACRES 179.32		FD362 Henderson Fire Dist	312,774	TO	336.32
	EAST-0910875 NRTH-1397992		72,926 EX			
MAY BE SUBJECT TO PAYMENT	DEED BOOK 2018 PG-2889		Installment Fee			85.59
UNDER AGDIST LAW TIL 2023	FULL MARKET VALUE	385,700				
TOTAL TAX ---						2,853.09**
	DATE #1	01/31/20	DATE #2	03/31/20	DATE #3	05/29/20
	AMT DUE	1,036.62	AMT DUE	951.03	AMT DUE	951.03
***** 105.00-1-56.1 *****						
11559	Whitney Rd					BILL360859
105.00-1-56.1	210 1 Family Res		VET WAR CT 41121	10,530	6,000	
Brenon Frances	Belleville-Hend 223402	26,600	County Taxable	59,670		440.14
Brenon Robert	ACRES 2.11	70,200	Town Wide	64,200		43.04
11559 Whitney Rd	EAST-0911917 NRTH-1397720		FD362 Henderson Fire Dist	70,200	TO	75.48
Henderson, NY 13650	DEED BOOK 2015 PG-14430		Installment Fee			16.76
	FULL MARKET VALUE	70,200				
TOTAL TAX ---						558.66**
	DATE #1	01/31/20	DATE #2	03/31/20	DATE #3	05/29/20
	AMT DUE	202.98	AMT DUE	186.22	AMT DUE	186.22
***** 105.00-1-56.2 *****						
11625	Whitney Rd					BILL360860
105.00-1-56.2	210 1 Family Res		VET COM CT 41131	20,000	10,000	
Moshier John	Belleville-Hend 223402	28,900	County Taxable	96,400		711.07
Moshier Veronica	ACRES 4.42	116,400	Town Wide	106,400		71.33
11625 Whitney Rd	EAST-0911882 NRTH-1398084		FD362 Henderson Fire Dist	116,400	TO	125.16
Henderson, NY 13650	DEED BOOK 1889 PG-82		Installment Fee			27.23
	FULL MARKET VALUE	116,400				
TOTAL TAX ---						907.56**
	DATE #1	01/31/20	DATE #2	03/31/20	DATE #3	05/29/20
	AMT DUE	329.75	AMT DUE	302.52	AMT DUE	302.52
***** 105.00-1-57.1 *****						
6535	Nutting St Rd					BILL360861
105.00-1-57.1	240 Rural res		SENIOR C/T 41801	30,200	30,200	
Gregory Alethea M	Belleville-Hend 223402	106,800	County Taxable	90,600		668.28
Gregory Clint Goodell	ACRES 61.00	120,800	Town Wide	90,600		60.74
6535 Nutting St Rd	EAST-0911500 NRTH-1393754		FD362 Henderson Fire Dist	120,800	TO	129.89
Henderson, NY 13650	DEED BOOK 2006 PG-9772		Installment Fee			25.77
	FULL MARKET VALUE	120,800				
TOTAL TAX ---						858.91**
	DATE #1	01/31/20	DATE #2	03/31/20	DATE #3	05/29/20
	AMT DUE	312.08	AMT DUE	286.30	AMT DUE	286.30

STATE OF NEW YORK  
COUNTY - Jefferson  
TOWN - Henderson  
SWIS - 223600

2020 TOWN TAX ROLL  
TAXABLE SECTION OF THE ROLL - 1  
TAX MAP NUMBER SEQUENCE  
UNIFORM PERCENT OF VALUE IS 100.00

PAGE 218  
VALUATION DATE-JUL 01, 2018  
TAXABLE STATUS DATE-MAR 01, 2019

TAX MAP PARCEL NUMBER	PROPERTY LOCATION & CLASS	ASSESSMENT	EXEMPTION CODE	COUNTY	TOWN	TAX AMOUNT
CURRENT OWNERS NAME	SCHOOL DISTRICT	LAND	TAX DESCRIPTION			
CURRENT OWNERS ADDRESS	PARCEL SIZE/GRID COORD	TOTAL	SPECIAL DISTRICTS			
***** 105.00-1-57.2 *****						
105.00-1-57.2	Nutting St Rd					BILL360862
Gregory Jeffrey Charles	311 Res vac land		County Taxable	13,200		97.37
Gregory Susan L	Belleville-Hend 223402	13,200	Town Wide	13,200		8.85
15 Joe Ln	ACRES 2.58	13,200	School Relevy			127.83
Wurtsboro, NY 12790	EAST-0911378 NRTH-1395143		FD362 Henderson Fire Dist	13,200	TO	14.19
	FULL MARKET VALUE	13,200	Installment Fee			7.45
			TOTAL TAX ---			248.24**
			DATE #1 01/31/20	DATE #2 03/31/20	DATE #3 05/29/20	
			AMT DUE 90.21	AMT DUE 82.74	AMT DUE 82.74	
***** 105.00-1-57.3 *****						
105.00-1-57.3	6481 Nutting St Rd					BILL360863
Flagg Bryan A	210 1 Family Res		County Taxable	246,900		1,821.18
Flagg Wendy M	Belleville-Hend 223402	32,100	Town Wide	246,900		165.52
6481 Nutting St Rd	ACRES 7.60	246,900	FD362 Henderson Fire Dist	246,900	TO	265.49
Henderson, NY 13650	EAST-0910745 NRTH-1395540		Installment Fee			67.57
	DEED BOOK 2007 PG-5818					
	FULL MARKET VALUE	246,900				
			TOTAL TAX ---			2,252.19**
			DATE #1 01/31/20	DATE #2 03/31/20	DATE #3 05/29/20	
			AMT DUE 818.30	AMT DUE 750.73	AMT DUE 750.73	
***** 105.00-1-58.1 *****						
105.00-1-58.1	6191 Nutting St Rd					BILL360864
Salisbury Nathan K	240 Rural res - WTRFNT		AG DIST CO 41720	49,929	49,929	
c/o Nathan K Salisbury Estate	Belleville-Hend 223402	250,500	County Taxable	271,171		2,000.21
6191 Nutting St Rd	Salisbury Carol-LF Est	321,100	Town Wide	271,171		181.80
Henderson, NY 13650	ACRES 207.80		FD362 Henderson Fire Dist	271,171	TO	291.59
	EAST-0909736 NRTH-1393809		49,929 EX			
	DEED BOOK 2009 PG-1566		Installment Fee			74.21
	FULL MARKET VALUE	321,100				
			TOTAL TAX ---			2,473.60**
			DATE #1 01/31/20	DATE #2 03/31/20	DATE #3 05/29/20	
			AMT DUE 898.75	AMT DUE 824.53	AMT DUE 824.53	
***** 105.00-1-58.1-101 *****						
105.00-1-58.1-101	10879 Sawyers Bay Rd Ext N					BILL360865
Salisbury Carol	270 Mfg housing		County Taxable	19,800		146.05
c/o Donald Haynes	Belleville-Hend 223402	5,000	Town Wide	19,800		13.27
4006 Marlton Cir		19,800	FD362 Henderson Fire Dist	19,800	TO	21.29
Liverpool, NY 13088	FULL MARKET VALUE	19,800	Installment Fee			5.42
			TOTAL TAX ---			180.61**
			DATE #1 01/31/20	DATE #2 03/31/20	DATE #3 05/29/20	
			AMT DUE 65.63	AMT DUE 60.20	AMT DUE 60.20	
*****						

PRIOR OWNER ON 3/01/2019  
Salisbury Carol

STATE OF NEW YORK  
COUNTY - Jefferson  
TOWN - Henderson  
SWIS - 223600

2020 TOWN TAX ROLL  
TAXABLE SECTION OF THE ROLL - 1  
TAX MAP NUMBER SEQUENCE  
UNIFORM PERCENT OF VALUE IS 100.00

PAGE 219  
VALUATION DATE-JUL 01, 2018  
TAXABLE STATUS DATE-MAR 01, 2019

TAX MAP PARCEL NUMBER	PROPERTY LOCATION & CLASS	ASSESSMENT	EXEMPTION CODE	COUNTY	TOWN	TAX AMOUNT
CURRENT OWNERS NAME	SCHOOL DISTRICT	LAND	TAX DESCRIPTION			
CURRENT OWNERS ADDRESS	PARCEL SIZE/GRID COORD	TOTAL	SPECIAL DISTRICTS			
***** 105.00-1-58.2 *****						
105.00-1-58.2	6315 Nutting St Rd					BILL360866
Zehr Jacob A	210 1 Family Res		County Taxable	62,400		460.28
Zehr Debora L	Belleville-Hend 223402	18,300	Town Wide	62,400		41.83
6315 Nutting St Rd	FRNT 155.00 DPTH 125.00	62,400	FD362 Henderson Fire Dist	62,400	TO	67.10
Henderson, NY 13650	EAST-0909765 NRTH-1395015		Installment Fee			17.08
	DEED BOOK 2009 PG-20171					
	FULL MARKET VALUE	62,400				
TOTAL TAX ---						569.21**
	DATE #1	01/31/20	DATE #2	03/31/20	DATE #3	05/29/20
	AMT DUE	206.83	AMT DUE	189.73	AMT DUE	189.73
***** 105.00-1-61 *****						
105.00-1-61	E of Rays Bay Rd					BILL360867
Alamed John M	311 Res vac land		County Taxable	1,800		13.28
Alamed Sherri A	Belleville-Hend 223402	1,800	Town Wide	1,800		1.21
40 Caitlin Way	ACRES 5.00	1,800	FD362 Henderson Fire Dist	1,800	TO	1.94
Westfield, MA 01085	EAST-0906355 NRTH-1397501		Installment Fee			.49
	DEED BOOK 2013 PG-7661					
	FULL MARKET VALUE	1,800				
TOTAL TAX ---						16.43**
	DATE #1	01/31/20	DATE #2	03/31/20	DATE #3	05/29/20
	AMT DUE	5.98	AMT DUE	5.47	AMT DUE	5.47
***** 105.00-1-62 *****						
105.00-1-62	E of Rays Bay Rd					BILL360868
Whitney Randy A	312 Vac w/imprv		County Taxable	44,000		324.55
Whitney Jay M	Belleville-Hend 223402	31,700	Town Wide	44,000		29.50
14810 Windmill Rd	ACRES 55.81	44,000	FD362 Henderson Fire Dist	44,000	TO	47.31
Henderson, NY 13650	EAST-0908221 NRTH-1397903		Installment Fee			12.04
	DEED BOOK 1555 PG-37					
	FULL MARKET VALUE	44,000				
TOTAL TAX ---						401.36**
	DATE #1	01/31/20	DATE #2	03/31/20	DATE #3	05/29/20
	AMT DUE	145.84	AMT DUE	133.78	AMT DUE	133.78
***** 105.00-1-63 *****						
105.00-1-63	11574 Rays Bay Rd					BILL360869
Alamed John M	270 Mfg housing - WTRFNT		County Taxable	136,500		1,006.85
Alamed Sherri A	Belleville-Hend 223402	130,500	Town Wide	136,500		91.51
40 Caitlin Way	ACRES 92.83	136,500	FD362 Henderson Fire Dist	136,500	TO	146.78
Westfield, MA 01085	EAST-0904222 NRTH-1397868		Installment Fee			37.35
	DEED BOOK 2013 PG-7661					
	FULL MARKET VALUE	136,500				
TOTAL TAX ---						1,245.14**
	DATE #1	01/31/20	DATE #2	03/31/20	DATE #3	05/29/20
	AMT DUE	452.41	AMT DUE	415.04	AMT DUE	415.04

TAX MAP PARCEL NUMBER	PROPERTY LOCATION & CLASS	ASSESSMENT	EXEMPTION CODE	COUNTY	TOWN	TAX AMOUNT
CURRENT OWNERS NAME	SCHOOL DISTRICT	LAND	TAX DESCRIPTION			
CURRENT OWNERS ADDRESS	PARCEL SIZE/GRID COORD	TOTAL	SPECIAL DISTRICTS			
105.00-1-64.1	5671 E of Rays Bay Rd			105.00-1-64.1		BILL360870
Fargo Jeffrey	312 Vac w/imprv		County Taxable			745.00
Fargo Dawn	Belleville-Hend 223402	100,200	Town Wide			67.71
12111 Rays Bay Rd	ACRES 156.30	101,000	FD362 Henderson Fire Dist		TO	108.60
Henderson, NY 13650	EAST-0907693 NRTH-1399817		Installment Fee			27.64
	DEED BOOK 2016 PG-6180					
	FULL MARKET VALUE	101,000				
TOTAL TAX ---						921.31**
	DATE #1	01/31/20	DATE #2	03/31/20	DATE #3	05/29/20
	AMT DUE	334.75	AMT DUE	307.10	AMT DUE	307.10
105.00-1-64.2	E of Rays Bay Rd			105.00-1-64.2		BILL360871
Pelosi Vincent I	311 Res vac land		County Taxable			109.91
Pelosi Eleanor B	Belleville-Hend 223402	14,900	Town Wide			9.99
9110-3 West River Rd	Riva Gold Lot 9	14,900	FD362 Henderson Fire Dist		TO	16.02
Phoenix, NY 13135	ACRES 5.40		Installment Fee			4.08
	EAST-0907735 NRTH-1399115					
	DEED BOOK 1056 PG-00331					
	FULL MARKET VALUE	14,900				
TOTAL TAX ---						135.92**
	DATE #1	01/31/20	DATE #2	03/31/20	DATE #3	05/29/20
	AMT DUE	49.40	AMT DUE	45.30	AMT DUE	45.30
105.00-1-64.3	5630 Riva Gold Rd			105.00-1-64.3		BILL360872
Murray Frederick G Jr	311 Res vac land		County Taxable			104.00
Murray Cynthia	Belleville-Hend 223402	14,100	Town Wide			9.45
11320 Jones Rd	Riva Gold Lot 1	14,100	School Relevy			136.55
Remsen, NY 13438	ACRES 4.01		FD362 Henderson Fire Dist		TO	15.16
	EAST-0905984 NRTH-1399870		Installment Fee			7.95
	DEED BOOK 2010 PG-12867					
	FULL MARKET VALUE	14,100				
TOTAL TAX ---						265.16**
	DATE #1	01/31/20	DATE #2	03/31/20	DATE #3	05/29/20
	AMT DUE	96.35	AMT DUE	88.38	AMT DUE	88.38
105.00-1-64.5	E of Rays Bay Rd			105.00-1-64.5		BILL360873
Murray Frederick G Jr	314 Rural vac<10		County Taxable			104.74
Murray Cynthia	Belleville-Hend 223402	14,200	Town Wide			9.52
11320 Jones Rd	Riva Gold Lot 1A	14,200	School Relevy			137.53
Remsen, NY 13438	ACRES 4.30		FD362 Henderson Fire Dist		TO	15.27
	EAST-0905532 NRTH-1399299		Installment Fee			8.01
	DEED BOOK 2010 PG-12867					
	FULL MARKET VALUE	14,200				
TOTAL TAX ---						267.06**
	DATE #1	01/31/20	DATE #2	03/31/20	DATE #3	05/29/20
	AMT DUE	97.03	AMT DUE	89.02	AMT DUE	89.02

STATE OF NEW YORK  
 COUNTY - Jefferson  
 TOWN - Henderson  
 SWIS - 223600

2020 TOWN TAX ROLL  
 TAXABLE SECTION OF THE ROLL - 1  
 TAX MAP NUMBER SEQUENCE  
 UNIFORM PERCENT OF VALUE IS 100.00

PAGE 221  
 VALUATION DATE-JUL 01, 2018  
 TAXABLE STATUS DATE-MAR 01, 2019

TAX MAP PARCEL NUMBER	PROPERTY LOCATION & CLASS	ASSESSMENT	EXEMPTION CODE	COUNTY	TOWN	TAX AMOUNT
CURRENT OWNERS NAME	SCHOOL DISTRICT	LAND	TAX DESCRIPTION			
CURRENT OWNERS ADDRESS	PARCEL SIZE/GRID COORD	TOTAL	SPECIAL DISTRICTS			
105.00-1-65	Lighthouse Rd 311 Res vac land		County Taxable	105.00-1-65		BILL360874
Fargo Jeffrey	Belleville-Hend 223402	4,200	Town Wide			30.98
12111 Rays Bay Rd	ACRES 0.79	4,200	FD362 Henderson Fire Dist			2.82
Henderson, NY 13650	EAST-0906489 NRTH-1401373		Installment Fee			4.52
	DEED BOOK 2014 PG-13488					1.15
	FULL MARKET VALUE	4,200				
TOTAL TAX ---						38.32**
	DATE #1	01/31/20	DATE #2	03/31/20	DATE #3	05/29/20
	AMT DUE	13.93	AMT DUE	12.77	AMT DUE	12.77
105.00-1-66	5639 Lighthouse Rd 210 1 Family Res		VET COM CT 41131	105.00-1-66		BILL360875
Youngs Russell J	Belleville-Hend 223402	26,500	SENIOR C/T 41801			10,000
Youngs Jeffrey J	Life Estate	53,100	County Taxable			19,913
7130 Co Rte 152	ACRES 2.00		Town Wide			19,912
Henderson, NY 13650	EAST-0906291 NRTH-1401604		FD362 Henderson Fire Dist			21,550
	DEED BOOK 2005 PG-1332		Installment Fee			53,100
	FULL MARKET VALUE	53,100				57.10
TOTAL TAX ---						218.42**
	DATE #1	01/31/20	DATE #2	03/31/20	DATE #3	05/29/20
	AMT DUE	79.37	AMT DUE	72.80	AMT DUE	72.80
105.00-1-67.1	12111 Rays Bay Rd 210 1 Family Res		County Taxable	105.00-1-67.1		BILL360876
Fargo Jeffrey J	Belleville-Hend 223402	30,100	Town Wide			219,500
Fargo Dawn	ACRES 6.00	219,500	FD362 Henderson Fire Dist			219,500
12111 Rays Bay Rd	EAST-0906044 NRTH-1401121		Installment Fee			219,500
Henderson, NY 13650	DEED BOOK 1241 PG-139					219,500
	FULL MARKET VALUE	219,500				219,500
TOTAL TAX ---						2,002.26**
	DATE #1	01/31/20	DATE #2	03/31/20	DATE #3	05/29/20
	AMT DUE	727.49	AMT DUE	667.42	AMT DUE	667.42
105.00-1-68	11923 Rays Bay Rd 210 1 Family Res		County Taxable	105.00-1-68		BILL360877
Marra Jon M	Belleville-Hend 223402	141,900	Town Wide			211,300
11801 Rays Bay Rd	ACRES 129.07	211,300	FD362 Henderson Fire Dist			211,300
Henderson, NY 13650	EAST-0905131 NRTH-1399659		Installment Fee			211,300
	DEED BOOK 2006 PG-2748					211,300
	FULL MARKET VALUE	211,300				211,300
TOTAL TAX ---						1,927.46**
	DATE #1	01/31/20	DATE #2	03/31/20	DATE #3	05/29/20
	AMT DUE	700.32	AMT DUE	642.48	AMT DUE	642.48



STATE OF NEW YORK  
COUNTY - Jefferson  
TOWN - Henderson  
SWIS - 223600

2020 TOWN TAX ROLL  
TAXABLE SECTION OF THE ROLL - 1  
TAX MAP NUMBER SEQUENCE  
UNIFORM PERCENT OF VALUE IS 100.00

PAGE 222  
VALUATION DATE-JUL 01, 2018  
TAXABLE STATUS DATE-MAR 01, 2019

TAX MAP PARCEL NUMBER	PROPERTY LOCATION & CLASS	ASSESSMENT	EXEMPTION CODE	COUNTY	TOWN	TAX AMOUNT
CURRENT OWNERS NAME	SCHOOL DISTRICT	LAND	TAX DESCRIPTION			
CURRENT OWNERS ADDRESS	PARCEL SIZE/GRID COORD	TOTAL	SPECIAL DISTRICTS			
***** 105.07-1-1.1 *****						
105.07-1-1.1	Snowshoe Rd 312 Vac w/imprv		County Taxable	105.07-1-1.1		BILL360878 241.20
Phillips Family Trust Elbert &	Belleville-Hend 223402	32,100	Town Wide			21.92
Phillips Trustee Elizabeth J C	Lot C	32,700	FD362 Henderson Fire Dist		TO	35.16
PO Box 211	ACRES 5.76		Installment Fee			8.95
Henderson, NY 13650	EAST-0911320 NRTH-1409000					
	FULL MARKET VALUE	32,700				
TOTAL TAX ---						298.28**
	DATE #1	01/31/20	DATE #2	03/31/20	DATE #3	05/29/20
	AMT DUE	108.39	AMT DUE	99.42	AMT DUE	99.42
***** 105.07-1-1.2 *****						
105.07-1-1.2	13552 Whites Bay Rd N 210 1 Family Res - WTRFNT		VET WAR CT 41121	105.07-1-1.2		BILL360879 4,695.69
Phillips Family Trust Elbert	Belleville-Hend 223402	258,300	County Taxable		6,000	430.81
Phillips Family Trust Elizabeth	Lot A	648,600	Town Wide			697.43
PO Box 211	ACRES 1.94		FD362 Henderson Fire Dist		TO	174.72
Henderson, NY 13650	EAST-0911700 NRTH-1409100		Installment Fee			
	FULL MARKET VALUE	648,600				
TOTAL TAX ---						5,823.93**
	DATE #1	01/31/20	DATE #2	03/31/20	DATE #3	05/29/20
	AMT DUE	2,116.03	AMT DUE	1,941.31	AMT DUE	1,941.31
***** 105.07-1-3 *****						
105.07-1-3	13600 Whites Bay Rd N 210 1 Family Res - WTRFNT		County Taxable	105.07-1-3		BILL360880 3,543.53
Irwin Trustee Kathryn A	Belleville-Hend 223402	214,400	Town Wide			322.06
Irwin Trustee David C	FRNT 167.00 DPTH 174.00	480,400	FD362 Henderson Fire Dist		TO	516.57
PO Box 2010	EAST-0911960 NRTH-1409160		Installment Fee			131.46
Boca Grande, FL 33921	DEED BOOK 2016 PG-11357					
	FULL MARKET VALUE	480,400				
TOTAL TAX ---						4,382.16**
	DATE #1	01/31/20	DATE #2	03/31/20	DATE #3	05/29/20
	AMT DUE	1,592.18	AMT DUE	1,460.72	AMT DUE	1,460.72
***** 105.07-1-5 *****						
105.07-1-5	13584 Whites Bay Rd N 210 1 Family Res - WTRFNT		County Taxable	105.07-1-5		BILL360881 1,474.50
Greenwood Trustee Russell B	Belleville-Hend 223402	117,100	Town Wide			134.01
Greenwood Trustee Ruth M	On Whites Bay	199,900	FD362 Henderson Fire Dist		TO	214.95
20356 Co Rte 63	Lf Us Russell & Ruth Gree		Installment Fee			54.70
Watertown, NY 13601	ACRES 0.58					
	EAST-0911887 NRTH-1409086					
	DEED BOOK 2017 PG-8460					
	FULL MARKET VALUE	199,900				
TOTAL TAX ---						1,823.46**
	DATE #1	01/31/20	DATE #2	03/31/20	DATE #3	05/29/20
	AMT DUE	662.52	AMT DUE	607.82	AMT DUE	607.82

STATE OF NEW YORK  
COUNTY - Jefferson  
TOWN - Henderson  
SWIS - 223600

2020 TOWN TAX ROLL  
TAXABLE SECTION OF THE ROLL - 1  
TAX MAP NUMBER SEQUENCE  
UNIFORM PERCENT OF VALUE IS 100.00

PAGE 223  
VALUATION DATE-JUL 01, 2018  
TAXABLE STATUS DATE-MAR 01, 2019

TAX MAP PARCEL NUMBER	PROPERTY LOCATION & CLASS	ASSESSMENT	EXEMPTION CODE	COUNTY	TOWN	TAX AMOUNT
CURRENT OWNERS NAME	SCHOOL DISTRICT	LAND	TAX DESCRIPTION			
CURRENT OWNERS ADDRESS	PARCEL SIZE/GRID COORD	TOTAL	SPECIAL DISTRICTS			
***** 105.07-1-7 *****						
13534 Whites Bay Rd N						BILL360882
105.07-1-7	260 Seasonal res - WTRFNT		County Taxable	193,400		1,426.56
Yecies Lewis D	Belleville-Hend 223402	116,100	Town Wide	193,400		129.66
Yecies Susan R	FRNT 50.00 DPTH 288.00	193,400	FD362 Henderson Fire Dist	193,400	TO	207.96
261 Paddock St	EAST-0911689 NRTH-1408916		Installment Fee			52.93
Watertown, NY 13601	DEED BOOK 2010 PG-7975					
	FULL MARKET VALUE	193,400				
TOTAL TAX ---						1,764.18**
	DATE #1	01/31/20	DATE #2	03/31/20	DATE #3	05/29/20
	AMT DUE	640.99	AMT DUE	588.06	AMT DUE	588.06
***** 105.07-1-8 *****						
13528 Whites Bay Rd N						BILL360883
105.07-1-8	260 Seasonal res - WTRFNT		County Taxable	157,400		1,161.01
Yecies Lewis D	Belleville-Hend 223402	98,200	Town Wide	157,400		105.52
Yecies Susan R	FRNT 38.00 DPTH 265.00	157,400	FD362 Henderson Fire Dist	157,400	TO	169.25
261 Paddock St	EAST-0911672 NRTH-1408874		Installment Fee			43.07
Watertown, NY 13601	DEED BOOK 2010 PG-7974					
	FULL MARKET VALUE	157,400				
TOTAL TAX ---						1,435.78**
	DATE #1	01/31/20	DATE #2	03/31/20	DATE #3	05/29/20
	AMT DUE	521.67	AMT DUE	478.59	AMT DUE	478.59
***** 105.07-1-9 *****						
13524 Whites Bay Rd N						BILL360884
105.07-1-9	260 Seasonal res - WTRFNT		County Taxable	213,400		1,574.08
Avery Mark	Belleville-Hend 223402	123,300	Town Wide	213,400		143.07
1921 Baird Rd	FRNT 55.00 DPTH 252.00	213,400	FD362 Henderson Fire Dist	213,400	TO	229.47
Penfield, NY 14526	EAST-0911652 NRTH-1408834		Installment Fee			58.40
	DEED BOOK 2007 PG-6908					
	FULL MARKET VALUE	213,400				
TOTAL TAX ---						1,946.62**
	DATE #1	01/31/20	DATE #2	03/31/20	DATE #3	05/29/20
	AMT DUE	707.28	AMT DUE	648.87	AMT DUE	648.87
***** 105.07-1-10 *****						
13516 Whites Bay Rd N						BILL360885
105.07-1-10	260 Seasonal res - WTRFNT		County Taxable	247,600		1,826.35
Doldo Todd J	Belleville-Hend 223402	127,800	Town Wide	247,600		165.99
Doldo Patsy V Jr	Doldo Jean-LF Use	247,600	FD362 Henderson Fire Dist	247,600	TO	266.24
c/o Jean Doldo	FRNT 59.00 DPTH 251.00		Installment Fee			67.76
1540 Columbia St	EAST-0911627 NRTH-1408787					
Watertown, NY 13601	DEED BOOK 2014 PG-14694					
	FULL MARKET VALUE	247,600				
TOTAL TAX ---						2,258.58**
	DATE #1	01/31/20	DATE #2	03/31/20	DATE #3	05/29/20
	AMT DUE	820.62	AMT DUE	752.86	AMT DUE	752.86

PRIOR OWNER ON 3/01/2019  
Doldo Todd J

STATE OF NEW YORK  
COUNTY - Jefferson  
TOWN - Henderson  
SWIS - 223600

2020 TOWN TAX ROLL  
TAXABLE SECTION OF THE ROLL - 1  
TAX MAP NUMBER SEQUENCE  
UNIFORM PERCENT OF VALUE IS 100.00

PAGE 224  
VALUATION DATE-JUL 01, 2018  
TAXABLE STATUS DATE-MAR 01, 2019

TAX MAP PARCEL NUMBER	PROPERTY LOCATION & CLASS	ASSESSMENT	EXEMPTION CODE	COUNTY	TOWN	TAX AMOUNT
CURRENT OWNERS NAME	SCHOOL DISTRICT	LAND	TAX DESCRIPTION	TAXABLE VALUE		
CURRENT OWNERS ADDRESS	PARCEL SIZE/GRID COORD	TOTAL	SPECIAL DISTRICTS			
***** 105.07-1-11.1 *****						
13502 Whites Bay Rd N						BILL360886
105.07-1-11.1	210 1 Family Res - WTRFNT		VET WAR CT 41121	12,000	6,000	
McKinney William G	Belleville-Hend 223402	128,400	VET DIS CT 41141	40,000	20,000	
McKinney Michele M	FRNT 60.00 DPTH 230.00	378,000	County Taxable	326,000		2,404.64
417 Newnan Dr	BANK 750		Town Wide	352,000		235.98
Watertown, NY 13601	EAST-0911575 NRTH-1408696		FD362 Henderson Fire Dist	378,000	TO	406.46
	DEED BOOK 2013 PG-10344		Installment Fee			91.41
	FULL MARKET VALUE	378,000				
TOTAL TAX ---						3,047.08**
	DATE #1	01/31/20	DATE #2	03/31/20	DATE #3	05/29/20
	AMT DUE	1,107.11	AMT DUE	1,015.69	AMT DUE	1,015.69
***** 105.07-1-11.2 *****						
13510 Whites Bay Rd N						BILL360887
105.07-1-11.2	260 Seasonal res - WTRFNT		VET WAR CT 41121	12,000	6,000	
Nelipowitz Joan	Belleville-Hend 223402	101,100	County Taxable	142,700		1,052.58
c/o Sharon Murray	Whites Bay	154,700	Town Wide	148,700		99.69
5833 Durham Ln	FRNT 40.00 DPTH 235.00		School Relevy			1,498.27
East Syracuse, NY 13057	EAST-0911603 NRTH-1408741		FD362 Henderson Fire Dist	154,700	TO	166.35
	FULL MARKET VALUE	154,700	Installment Fee			84.51
TOTAL TAX ---						2,816.89**
	DATE #1	01/31/20	DATE #2	03/31/20	DATE #3	05/29/20
	AMT DUE	1,023.48	AMT DUE	938.96	AMT DUE	938.96
***** 105.07-1-12 *****						
13488 Whites Bay Rd N						BILL360888
105.07-1-12	260 Seasonal res - WTRFNT		County Taxable	197,600		1,457.54
Phillips Family Trust Elbert &	Belleville-Hend 223402	119,500	Town Wide	197,600		132.47
Phillips Trustee Elizabeth J C	Lot B	197,600	FD362 Henderson Fire Dist	197,600	TO	212.48
PO Box 211	FRNT 51.00 DPTH 232.00		Installment Fee			54.07
Henderson, NY 13650	EAST-0911562 NRTH-1408638					
	DEED BOOK 917 PG-00406					
	FULL MARKET VALUE	197,600				
TOTAL TAX ---						1,802.49**
	DATE #1	01/31/20	DATE #2	03/31/20	DATE #3	05/29/20
	AMT DUE	654.90	AMT DUE	600.83	AMT DUE	600.83
***** 105.07-1-13 *****						
13478 Whites Bay Rd N						BILL360889
105.07-1-13	260 Seasonal res - WTRFNT		County Taxable	210,300		1,551.22
Mitchell Jeffrey J	Belleville-Hend 223402	162,100	Town Wide	210,300		140.99
Mitchell Sherry	FRNT 100.00 DPTH 200.00	210,300	FD362 Henderson Fire Dist	210,300	TO	226.13
PO Box 88	EAST-0911506 NRTH-1408584		Installment Fee			57.55
Henderson Harbor, NY 13651	DEED BOOK 1710 PG-342					
	FULL MARKET VALUE	210,300				
TOTAL TAX ---						1,918.34**
	DATE #1	01/31/20	DATE #2	03/31/20	DATE #3	05/29/20
	AMT DUE	697.01	AMT DUE	639.44	AMT DUE	639.44

STATE OF NEW YORK  
COUNTY - Jefferson  
TOWN - Henderson  
SWIS - 223600

2020 TOWN TAX ROLL  
TAXABLE SECTION OF THE ROLL - 1  
TAX MAP NUMBER SEQUENCE  
UNIFORM PERCENT OF VALUE IS 100.00

PAGE 225  
VALUATION DATE-JUL 01, 2018  
TAXABLE STATUS DATE-MAR 01, 2019

TAX MAP PARCEL NUMBER	PROPERTY LOCATION & CLASS	ASSESSMENT	EXEMPTION CODE	COUNTY	TOWN	TAX AMOUNT
CURRENT OWNERS NAME	SCHOOL DISTRICT	LAND	TAX DESCRIPTION			
CURRENT OWNERS ADDRESS	PARCEL SIZE/GRID COORD	TOTAL	SPECIAL DISTRICTS			
***** 105.07-1-14.1 *****						
105.07-1-14.1	Whites Bay Rd N 311 Res vac land		County Taxable	105.07-1-14.1		BILL360890 97.37
Villers Harlan E Jr	Belleville-Hend 223402	13,200	Town Wide			8.85
Villers Marcia L	On Whites Bay	13,200	FD362 Henderson Fire Dist		TO	14.19
36 Iris St Apt 4	ACRES 1.20		Installment Fee			3.61
Glenmont, NY 12077	EAST-0911139 NRTH-1408257 DEED BOOK 915 PG-00316 FULL MARKET VALUE	13,200				
TOTAL TAX ---						120.41**
	DATE #1	01/31/20	DATE #2	03/31/20	DATE #3	05/29/20
	AMT DUE	43.76	AMT DUE	40.13	AMT DUE	40.13
***** 105.07-1-14.2 *****						
105.07-1-14.2	13452 Whites Bay Rd N 210 1 Family Res - WTRFNT		County Taxable			BILL360891 2,251.22
Mitchell James R	Belleville-Hend 223402	171,600	Town Wide			204.61
PO Box 88	ACRES 3.20 BANK 810	305,200	FD362 Henderson Fire Dist		TO	328.18
Henderson, NY 13651	EAST-0911268 NRTH-1408529 DEED BOOK 2005 PG-13610 FULL MARKET VALUE	305,200	Installment Fee			83.52
TOTAL TAX ---						2,784.01**
	DATE #1	01/31/20	DATE #2	03/31/20	DATE #3	05/29/20
	AMT DUE	1,011.53	AMT DUE	928.00	AMT DUE	928.00
***** 105.07-1-15 *****						
105.07-1-15	6665 Whites Bay Rd S 210 1 Family Res - WTRFNT		County Taxable			BILL360892 3,583.36
Teitelbaum Family Camp LLC	Belleville-Hend 223402	273,400	Town Wide			325.69
5080 Bridlepath Rd	ACRES 1.20	485,800	FD362 Henderson Fire Dist		TO	522.37
Fayetteville, NY 13066	EAST-0911319 NRTH-1408158 DEED BOOK 2015 PG-2071 FULL MARKET VALUE	485,800	Installment Fee			132.94
TOTAL TAX ---						4,431.42**
	DATE #1	01/31/20	DATE #2	03/31/20	DATE #3	05/29/20
	AMT DUE	1,610.08	AMT DUE	1,477.14	AMT DUE	1,477.14
***** 105.07-1-16 *****						
105.07-1-16	6673 Whites Bay Rd S 260 Seasonal res - WTRFNT		County Taxable			BILL360893 1,423.61
Hegner Andrew J	Belleville-Hend 223402	89,100	Town Wide			129.39
Hegner Rachel	FRNT 51.00 DPTH 96.00	193,000	FD362 Henderson Fire Dist		TO	207.53
627 Westwood Ave	BANK 822		Installment Fee			52.82
Long Beach, NJ 07740	EAST-0911398 NRTH-1408060 DEED BOOK 2013 PG-12070 FULL MARKET VALUE	193,000				
TOTAL TAX ---						1,760.53**
	DATE #1	01/31/20	DATE #2	03/31/20	DATE #3	05/29/20
	AMT DUE	639.67	AMT DUE	586.84	AMT DUE	586.84
*****						

STATE OF NEW YORK  
COUNTY - Jefferson  
TOWN - Henderson  
SWIS - 223600

2020 TOWN TAX ROLL  
TAXABLE SECTION OF THE ROLL - 1  
TAX MAP NUMBER SEQUENCE  
UNIFORM PERCENT OF VALUE IS 100.00

PAGE 226  
VALUATION DATE-JUL 01, 2018  
TAXABLE STATUS DATE-MAR 01, 2019

TAX MAP PARCEL NUMBER	PROPERTY LOCATION & CLASS	ASSESSMENT	EXEMPTION CODE	COUNTY	TOWN	TAX AMOUNT
CURRENT OWNERS NAME	SCHOOL DISTRICT	LAND	TAX DESCRIPTION			
CURRENT OWNERS ADDRESS	PARCEL SIZE/GRID COORD	TOTAL	SPECIAL DISTRICTS			
***** 105.07-1-17 *****						
105.07-1-17	6685 Whites Bay Rd S					BILL360894
Griggs Sharon Eizabeth	260 Seasonal res - WTRFNT		County Taxable	195,000		1,438.36
Griggs Janis Danna	Belleville-Hend 223402	142,300	Town Wide	195,000		130.73
PO Box 425	ACRES 1.10	195,000	FD362 Henderson Fire Dist	195,000	TO	209.68
Henderson Harbor, NY 13651	EAST-0911330 NRTH-1407927		Installment Fee			53.36
	DEED BOOK 2010 PG-1840					
	FULL MARKET VALUE	195,000				
TOTAL TAX ---						1,778.77**
	DATE #1	01/31/20	DATE #2	03/31/20	DATE #3	05/29/20
	AMT DUE	646.29	AMT DUE	592.92	AMT DUE	592.92
***** 105.07-1-18 *****						
105.07-1-18	6701 Whites Bay Rd S					BILL360895
Haun Sarah	260 Seasonal res - WTRFNT		County Taxable	194,000		1,430.98
Kaeli Elizabeth	Belleville-Hend 223402	124,800	Town Wide	194,000		130.06
c/o Thomas T Crenshaw	Crenshaw TT III & JP-LF E	194,000	FD362 Henderson Fire Dist	194,000	TO	208.60
30 W End Ave	FRNT 100.00 DPTH 105.00		Installment Fee			53.09
Shrewsbury, NJ 07702	EAST-0911458 NRTH-1407923					
	DEED BOOK 2013 PG-17820					
	FULL MARKET VALUE	194,000				
TOTAL TAX ---						1,769.64**
	DATE #1	01/31/20	DATE #2	03/31/20	DATE #3	05/29/20
	AMT DUE	642.97	AMT DUE	589.88	AMT DUE	589.88
***** 105.07-1-19 *****						
105.07-1-19	Military Rd					BILL360896
Haun Sarah	311 Res vac land		County Taxable	9,300		68.60
Kaeli Elizabeth	Belleville-Hend 223402	9,300	Town Wide	9,300		6.23
c/o Thomas T Crenshaw	Crenshaw TT III 7 JP-LF E	9,300	FD362 Henderson Fire Dist	9,300	TO	10.00
30 W End Ave	FRNT 50.00 DPTH 213.00		Installment Fee			2.54
Shrewsbury, NJ 07702	EAST-0911335 NRTH-1407806					
	DEED BOOK 2013 PG-17820					
	FULL MARKET VALUE	9,300				
TOTAL TAX ---						84.83**
	DATE #1	01/31/20	DATE #2	03/31/20	DATE #3	05/29/20
	AMT DUE	30.83	AMT DUE	28.27	AMT DUE	28.27
***** 105.07-1-20 *****						
105.07-1-20	Military Rd					BILL360897
Pikuet Trust Gail W	311 Res vac land		County Taxable	8,800		64.91
Pikuet Trustee Steve	Belleville-Hend 223402	8,800	Town Wide	8,800		5.90
140 Murphy Pl Apt 1	Hg Pikuet Lf-Us	8,800	School Relevy			85.23
W. Henrietta, NY 14586	FRNT 50.00 DPTH 170.00		FD362 Henderson Fire Dist	8,800	TO	9.46
	EAST-0911352 NRTH-1407759		Installment Fee			4.97
	DEED BOOK 2004 PG-11934					
	FULL MARKET VALUE	8,800				
TOTAL TAX ---						165.50**
	DATE #1	01/31/20	DATE #2	03/31/20	DATE #3	05/29/20
	AMT DUE	60.15	AMT DUE	55.16	AMT DUE	55.16

STATE OF NEW YORK  
COUNTY - Jefferson  
TOWN - Henderson  
SWIS - 223600

2020 TOWN TAX ROLL  
TAXABLE SECTION OF THE ROLL - 1  
TAX MAP NUMBER SEQUENCE  
UNIFORM PERCENT OF VALUE IS 100.00

PAGE 227  
VALUATION DATE-JUL 01, 2018  
TAXABLE STATUS DATE-MAR 01, 2019

TAX MAP PARCEL NUMBER	PROPERTY LOCATION & CLASS	ASSESSMENT	EXEMPTION CODE	COUNTY	TOWN	TAX AMOUNT
CURRENT OWNERS NAME	SCHOOL DISTRICT	LAND	TAX DESCRIPTION			
CURRENT OWNERS ADDRESS	PARCEL SIZE/GRID COORD	TOTAL	SPECIAL DISTRICTS			
***** 105.07-1-21 *****						
6719 Whites Bay Rd S						BILL360898
105.07-1-21	260 Seasonal res - WTRFNT		County Taxable	189,500		1,397.79
Pikuet Trust Gail W	Belleville-Hend 223402	105,600	Town Wide	189,500		127.04
Pikuet Trustee Steve	Hg Pikuet Lf-Us	189,500	School Relevy			1,835.31
140 Murphy Pl Apt 1	FRNT 75.00 DPTH 102.00		FD362 Henderson Fire Dist	189,500	TO	203.77
W. Henrietta, NY 14586	EAST-0911479 NRTH-1407840		Installment Fee			106.92
	DEED BOOK 2004 PG-11934					
	FULL MARKET VALUE	189,500				
TOTAL TAX ---						3,563.91**
	DATE #1	01/31/20	DATE #2	03/31/20	DATE #3	05/29/20
	AMT DUE	1,294.89	AMT DUE	1,187.97	AMT DUE	1,187.97
***** 105.07-1-22 *****						
6725 Whites Bay Rd S						BILL360899
105.07-1-22	260 Seasonal res - WTRFNT		County Taxable	238,300		1,757.75
Ravas Mark A	Belleville-Hend 223402	116,000	Town Wide	238,300		159.76
Ravas Laurie M	On Whites Bay	238,300	FD362 Henderson Fire Dist	238,300	TO	256.24
3473 VanWie E	FRNT 50.00 DPTH 272.00		Installment Fee			65.21
Baldwinsville, NY 13027	EAST-0911494 NRTH-1407779					
	DEED BOOK 2015 PG-7711					
	FULL MARKET VALUE	238,300				
TOTAL TAX ---						2,173.75**
	DATE #1	01/31/20	DATE #2	03/31/20	DATE #3	05/29/20
	AMT DUE	789.80	AMT DUE	724.58	AMT DUE	724.58
***** 105.07-1-24 *****						
Whites Bay Rd S						BILL360900
105.07-1-24	312 Vac w/imprv		County Taxable	13,100		96.63
Stephens Vernon E	Belleville-Hend 223402	8,600	Town Wide	13,100		8.78
PO Box 57	Stephens SG & VE Lf-Us	13,100	FD362 Henderson Fire Dist	13,100	TO	14.09
Camillus, NY 13031	FRNT 50.00 DPTH 161.00		Installment Fee			3.59
	EAST-0911391 NRTH-1407665					
	DEED BOOK 2008 PG-3448					
	FULL MARKET VALUE	13,100				
TOTAL TAX ---						119.50**
	DATE #1	01/31/20	DATE #2	03/31/20	DATE #3	05/29/20
	AMT DUE	43.43	AMT DUE	39.83	AMT DUE	39.83
***** 105.07-1-25 *****						
6737 Whites Bay Rd S						BILL360901
105.07-1-25	260 Seasonal res - WTRFNT		County Taxable	166,000		1,224.45
Stephens Vernon E	Belleville-Hend 223402	85,400	Town Wide	166,000		111.29
PO Box 57	Lf Use VD & BF Stephens	166,000	FD362 Henderson Fire Dist	166,000	TO	178.50
Camillus, NY 13031	FRNT 50.00 DPTH 97.00		Installment Fee			45.43
	EAST-0911515 NRTH-1407736					
	DEED BOOK 2008 PG-3449					
	FULL MARKET VALUE	166,000				
TOTAL TAX ---						1,514.24**
	DATE #1	01/31/20	DATE #2	03/31/20	DATE #3	05/29/20
	AMT DUE	550.19	AMT DUE	504.74	AMT DUE	504.74

\*\*\*\*\*

STATE OF NEW YORK  
COUNTY - Jefferson  
TOWN - Henderson  
SWIS - 223600

2020 TOWN TAX ROLL  
TAXABLE SECTION OF THE ROLL - 1  
TAX MAP NUMBER SEQUENCE  
UNIFORM PERCENT OF VALUE IS 100.00

PAGE 228  
VALUATION DATE-JUL 01, 2018  
TAXABLE STATUS DATE-MAR 01, 2019

TAX MAP PARCEL NUMBER	PROPERTY LOCATION & CLASS	ASSESSMENT	EXEMPTION CODE	COUNTY	TOWN	TAX AMOUNT
CURRENT OWNERS NAME	SCHOOL DISTRICT	LAND	TAX DESCRIPTION			
CURRENT OWNERS ADDRESS	PARCEL SIZE/GRID COORD	TOTAL	SPECIAL DISTRICTS			
***** 105.07-1-26 *****						
105.07-1-26	6749 Whites Bay Rd S					BILL360902
KBP Partnership	260 Seasonal res - WTRFNT		County Taxable	168,500		1,242.89
108 Windham Ave	Belleville-Hend 223402	106,000	Town Wide	168,500		112.96
Syracuse, NY 13208	Whites Bay	168,500	FD362 Henderson Fire Dist	168,500	TO	181.19
	FRNT 80.00 DPTH 97.00		Installment Fee			46.11
	EAST-0911551 NRTH-1407680					
	DEED BOOK 1739 PG-323					
	FULL MARKET VALUE	168,500				
TOTAL TAX ---						1,537.04**
	DATE #1	01/31/20	DATE #2	03/31/20	DATE #3	05/29/20
	AMT DUE	558.47	AMT DUE	512.34	AMT DUE	512.34
***** 105.07-1-28 *****						
105.07-1-28	Co Rte 178					BILL360903
West Julie	311 Res vac land		County Taxable	8,500		62.70
6704 Co Rte 178	Belleville-Hend 223402	8,500	Town Wide	8,500		5.70
Henderson, NY 13650	FRNT 50.00 DPTH 157.00	8,500	FD362 Henderson Fire Dist	8,500	TO	9.14
	EAST-0911414 NRTH-1407620		Installment Fee			2.33
	DEED BOOK 2003 PG-16533					
	FULL MARKET VALUE	8,500				
TOTAL TAX ---						77.54**
	DATE #1	01/31/20	DATE #2	03/31/20	DATE #3	05/29/20
	AMT DUE	28.19	AMT DUE	25.84	AMT DUE	25.84
***** 105.07-1-29 *****						
105.07-1-29	Whites Bay Rd S					BILL360904
KBP Partnership	312 Vac w/imprv - WTRFNT		County Taxable	93,600		690.41
108 Windham Ave	Belleville-Hend 223402	87,900	Town Wide	93,600		62.75
Syracuse, NY 13208	Whites Bay	93,600	FD362 Henderson Fire Dist	93,600	TO	100.65
	ACRES 0.40		Installment Fee			25.61
	EAST-0911477 NRTH-1407574					
	DEED BOOK 1739 PG-323					
	FULL MARKET VALUE	93,600				
TOTAL TAX ---						853.81**
	DATE #1	01/31/20	DATE #2	03/31/20	DATE #3	05/29/20
	AMT DUE	310.22	AMT DUE	284.60	AMT DUE	284.60
***** 105.07-1-30 *****						
105.07-1-30	6711 Co Rte 178					BILL360905
West Julie	210 1 Family Res - WTRFNT		VET COM CT 41131	20,000	10,000	
Vanbenshoten David	Belleville-Hend 223402	177,100	County Taxable	290,100		2,139.84
Attn: Robert & Shirley Vanbens	Lf Us R & S Vanbenshoten	310,100	Town Wide	300,100		201.19
6711 County Route 178	FRNT 115.00 DPTH 315.00		FD362 Henderson Fire Dist	310,100	TO	333.45
Henderson, NY 13650	EAST-0911556 NRTH-1407515		Installment Fee			80.23
	DEED BOOK 2003 PG-16532					
	FULL MARKET VALUE	310,100				
TOTAL TAX ---						2,674.48**
	DATE #1	01/31/20	DATE #2	03/31/20	DATE #3	05/29/20
	AMT DUE	971.73	AMT DUE	891.49	AMT DUE	891.49
*****						

STATE OF NEW YORK  
COUNTY - Jefferson  
TOWN - Henderson  
SWIS - 223600

2020 TOWN TAX ROLL  
TAXABLE SECTION OF THE ROLL - 1  
TAX MAP NUMBER SEQUENCE  
UNIFORM PERCENT OF VALUE IS 100.00

PAGE 229  
VALUATION DATE-JUL 01, 2018  
TAXABLE STATUS DATE-MAR 01, 2019

TAX MAP PARCEL NUMBER	PROPERTY LOCATION & CLASS	ASSESSMENT	EXEMPTION CODE	COUNTY	TOWN	TAX AMOUNT
CURRENT OWNERS NAME	SCHOOL DISTRICT	LAND	TAX DESCRIPTION			
CURRENT OWNERS ADDRESS	PARCEL SIZE/GRID COORD	TOTAL	SPECIAL DISTRICTS			
***** 105.07-1-31 *****						
6741 Co Rte 178	260 Seasonal res - WTRFNT		County Taxable	105.07-1-31		BILL360906
105.07-1-31	Belleville-Hend 223402	136,600	Town Wide			1,625.72
Eaton Hedwig S	FRNT 70.00 DPTH 360.00	220,400	FD362 Henderson Fire Dist			147.76
c/o Cynthia Passilla	EAST-0911616 NRTH-1407446		Installment Fee			236.99
153 N Forest Ave	DEED BOOK 2004 PG-1705					60.31
Meadville, PA 16335	FULL MARKET VALUE	220,400				
PRIOR OWNER ON 3/01/2019						
Eaton Hedwig S						
TOTAL TAX --- 2,010.47**						
DATE #1 01/31/20 DATE #2 03/31/20 DATE #3 05/29/20						
AMT DUE 730.48 AMT DUE 670.15 AMT DUE 670.15						
***** 105.07-1-32 *****						
6747 Co Rte 178	260 Seasonal res - WTRFNT		County Taxable	105.07-1-32		BILL360907
105.07-1-32	Belleville-Hend 223402	138,300	Town Wide			1,867.65
Larchar Eugene Jr	FRNT 75.00 DPTH 390.00	253,200	FD362 Henderson Fire Dist			169.75
Larchar Sally	EAST-0911657 NRTH-1407374		Installment Fee			272.26
PO Box 188	DEED BOOK 942 PG-00217					69.29
Morrisville, NY 13408	FULL MARKET VALUE	253,200				
TOTAL TAX --- 2,309.66**						
DATE #1 01/31/20 DATE #2 03/31/20 DATE #3 05/29/20						
AMT DUE 839.19 AMT DUE 769.88 AMT DUE 769.88						
***** 105.07-1-33 *****						
6753 Co Rte 178	260 Seasonal res - WTRFNT		County Taxable	105.07-1-33		BILL360908
105.07-1-33	Belleville-Hend 223402	97,300	Town Wide			1,189.78
Berg Kathrin	LU Arthur H Berg	161,300	FD362 Henderson Fire Dist			108.14
LaForte-Spoon Kristen	FRNT 41.00 DPTH 170.00		Installment Fee			173.44
c/o Arthur H Berg	EAST-0911801 NRTH-1407430					44.14
7124 Chase Rd	DEED BOOK 2016 PG-18374					
Fabius, NY 13063	FULL MARKET VALUE	161,300				
TOTAL TAX --- 1,471.36**						
DATE #1 01/31/20 DATE #2 03/31/20 DATE #3 05/29/20						
AMT DUE 534.60 AMT DUE 490.45 AMT DUE 490.45						
***** 105.07-1-34 *****						
6757 Co Rte 178	260 Seasonal res - WTRFNT		County Taxable	105.07-1-34		BILL360909
105.07-1-34	Belleville-Hend 223402	124,300	Town Wide			1,986.41
Roberts Co-Trustee James	Whites Bay	269,300	FD362 Henderson Fire Dist			180.54
Roberts Co-Trustee Margery	FRNT 55.00 DPTH 420.00		Installment Fee			289.57
9375 Crocus Ct	EAST-0911723 NRTH-1407319					73.70
Ft Meyers, FL 33967	DEED BOOK 2005 PG-14777					
	FULL MARKET VALUE	269,300				
TOTAL TAX --- 2,456.52**						
DATE #1 01/31/20 DATE #2 03/31/20 DATE #3 05/29/20						
AMT DUE 892.54 AMT DUE 818.84 AMT DUE 818.84						
*****						



STATE OF NEW YORK  
COUNTY - Jefferson  
TOWN - Henderson  
SWIS - 223600

2020 TOWN TAX ROLL  
TAXABLE SECTION OF THE ROLL - 1  
TAX MAP NUMBER SEQUENCE  
UNIFORM PERCENT OF VALUE IS 100.00

PAGE 230  
VALUATION DATE-JUL 01, 2018  
TAXABLE STATUS DATE-MAR 01, 2019

TAX MAP PARCEL NUMBER	PROPERTY LOCATION & CLASS	ASSESSMENT	EXEMPTION CODE	COUNTY	TOWN	TAX AMOUNT
CURRENT OWNERS NAME	SCHOOL DISTRICT	LAND	TAX DESCRIPTION			
CURRENT OWNERS ADDRESS	PARCEL SIZE/GRID COORD	TOTAL	SPECIAL DISTRICTS			
***** 105.07-1-35 *****						
105.07-1-35	6763 Co Rte 178			105.07-1-35		BILL360910
Corbett William E	260 Seasonal res - WTRFNT		County Taxable	189,100		1,394.84
113 Park Ave	Belleville-Hend 223402	138,100	Town Wide	189,100		126.77
Watertown, NY 13601	ACRES 3.20 BANK 810	189,100	FD362 Henderson Fire Dist	189,100	TO	203.34
	EAST-0911842 NRTH-1407171		Installment Fee			51.75
	DEED BOOK 1840 PG-234					
	FULL MARKET VALUE	189,100				
TOTAL TAX ---						1,724.95**
	DATE #1	01/31/20	DATE #2	03/31/20	DATE #3	05/29/20
	AMT DUE	626.74	AMT DUE	574.98	AMT DUE	574.98
***** 105.07-1-36.11 *****						
105.07-1-36.11	7070 Cedar Cv			105.07-1-36.11		BILL360911
Krake John S	210 1 Family Res - WTRFNT		County Taxable	481,600		3,552.38
Krake Cynthia E	Belleville-Hend 223402	196,900	Town Wide	481,600		322.87
7070 Cedar Cv	Lot 2	481,600	FD362 Henderson Fire Dist	481,600	TO	517.86
Henderson, NY 13650	Whites Bay		Installment Fee			131.79
	ACRES 4.44					
	EAST-0913400 NRTH-1407320					
	DEED BOOK 2017 PG-1594					
	FULL MARKET VALUE	481,600				
TOTAL TAX ---						4,393.11**
	DATE #1	01/31/20	DATE #2	03/31/20	DATE #3	05/29/20
	AMT DUE	1,596.16	AMT DUE	1,464.37	AMT DUE	1,464.37
***** 105.07-1-36.13 *****						
105.07-1-36.13	7092 Cedar Cv			105.07-1-36.13		BILL360912
DeLaGarza Andrea	260 Seasonal res - WTRFNT		County Taxable	434,700		3,206.44
DeLaGarza Eric	Belleville-Hend 223402	202,200	Town Wide	434,700		291.43
852 Ives St	Lot 1	434,700	FD362 Henderson Fire Dist	434,700	TO	467.43
Watertown, NY 13601	ACRES 7.09		Installment Fee			118.96
	EAST-0913610 NRTH-1407410					
	DEED BOOK 2008 PG-17734					
	FULL MARKET VALUE	434,700				
TOTAL TAX ---						3,965.30**
	DATE #1	01/31/20	DATE #2	03/31/20	DATE #3	05/29/20
	AMT DUE	1,440.74	AMT DUE	1,321.76	AMT DUE	1,321.76
***** 105.07-1-36.14 *****						
105.07-1-36.14	Cedar Cv			105.07-1-36.14		BILL360913
Krake Cynthia D	311 Res vac land		County Taxable	34,700		255.95
Krake John S	Belleville-Hend 223402	34,700	Town Wide	34,700		23.26
7070 Cedar Cv	Lot 3A	34,700	FD362 Henderson Fire Dist	34,700	TO	37.31
Henderson, NY 13650	ACRES 7.43		Installment Fee			9.50
	EAST-0913190 NRTH-1407240					
	DEED BOOK 2008 PG-17735					
	FULL MARKET VALUE	34,700				
TOTAL TAX ---						316.52**
	DATE #1	01/31/20	DATE #2	03/31/20	DATE #3	05/29/20
	AMT DUE	115.02	AMT DUE	105.50	AMT DUE	105.50

\*\*\*\*\*

STATE OF NEW YORK  
COUNTY - Jefferson  
TOWN - Henderson  
SWIS - 223600

2 0 2 0 T O W N T A X R O L L  
T A X A B L E SECTION OF THE ROLL - 1  
TAX MAP NUMBER SEQUENCE  
UNIFORM PERCENT OF VALUE IS 100.00

PAGE 231  
VALUATION DATE-JUL 01, 2018  
TAXABLE STATUS DATE-MAR 01, 2019

TAX MAP PARCEL NUMBER	PROPERTY LOCATION & CLASS	ASSESSMENT	EXEMPTION CODE	COUNTY	TOWN	TAX AMOUNT
CURRENT OWNERS NAME	SCHOOL DISTRICT	LAND	TAX DESCRIPTION			
CURRENT OWNERS ADDRESS	PARCEL SIZE/GRID COORD	TOTAL	SPECIAL DISTRICTS			
***** 105.07-1-36.15 *****						
105.07-1-36.15	Co Rte 178					BILL360914
Dallas Trustee William A	311 Res vac land		County Taxable	28,200		208.01
Dallas Living Trust William A	Belleville-Hend 223402	28,200	Town Wide	28,200		18.91
1200 Jewell Dr Unit 309	Lot 4	28,200	FD362 Henderson Fire Dist	28,200	TO	30.32
Watertown, NY 13601	ACRES 27.60		Installment Fee			7.72
	EAST-0912360 NRTH-1406530					
	FULL MARKET VALUE	28,200				
PRIOR OWNER ON 3/01/2019						
Dallas Living Trst Trustee Wil						
TOTAL TAX --- 257.24**						
	DATE #1 01/31/20	DATE #2 03/31/20	DATE #3 05/29/20			
	AMT DUE 93.48	AMT DUE 85.74	AMT DUE 85.74			
***** 105.07-1-36.16 *****						
105.07-1-36.16	Cedar Cv					BILL360915
Krake Cynthia D	311 Res vac land - WTRFNT		County Taxable	49,100		362.17
Krake John S	Belleville-Hend 223402	49,100	Town Wide	49,100		32.92
7070 Cedar Cv	Lot 3B	49,100	FD362 Henderson Fire Dist	49,100	TO	52.80
Henderson, NY 13650	FRNT 125.00 DPTH 52.00		Installment Fee			13.44
	EAST-0913500 NRTH-1408030					
	DEED BOOK 2008 PG-17735					
	FULL MARKET VALUE	49,100				
TOTAL TAX --- 447.89**						
	DATE #1 01/31/20	DATE #2 03/31/20	DATE #3 05/29/20			
	AMT DUE 162.75	AMT DUE 149.29	AMT DUE 149.29			
***** 105.07-1-36.2 *****						
105.07-1-36.2	6905 Cedar Cv					BILL360916
Barker Edward E	210 1 Family Res - WTRFNT		County Taxable	432,500		3,190.21
Barker Margaret M	Belleville-Hend 223402	266,800	Town Wide	432,500		289.95
6905 Cedar Cv	Whites Bay	432,500	FD362 Henderson Fire Dist	432,500	TO	465.06
Henderson, NY 13650	ACRES 5.20		Installment Fee			118.36
	EAST-0912471 NRTH-1406868					
	DEED BOOK 944 PG-00084					
	FULL MARKET VALUE	432,500				
TOTAL TAX --- 3,945.22**						
	DATE #1 01/31/20	DATE #2 03/31/20	DATE #3 05/29/20			
	AMT DUE 1,433.44	AMT DUE 1,315.07	AMT DUE 1,315.07			
***** 105.07-1-36.3 *****						
105.07-1-36.3	6931 Cedar Cv					BILL360917
Luther Family Irrev Trust	210 1 Family Res - WTRFNT		County Taxable	503,500		3,713.92
Luther Trustee Ranald B	Belleville-Hend 223402	277,700	Town Wide	503,500		337.55
6931 Cedar Cv	Lf Us R&K Luther	503,500	FD362 Henderson Fire Dist	503,500	TO	541.40
Henderson, NY 13650	Ne Of Co Rte 178		Installment Fee			137.79
	ACRES 5.20					
	EAST-0912619 NRTH-1406924					
	DEED BOOK 2006 PG-13706					
	FULL MARKET VALUE	503,500				
TOTAL TAX --- 4,592.87**						
	DATE #1 01/31/20	DATE #2 03/31/20	DATE #3 05/29/20			
	AMT DUE 1,668.76	AMT DUE 1,530.95	AMT DUE 1,530.95			

STATE OF NEW YORK  
COUNTY - Jefferson  
TOWN - Henderson  
SWIS - 223600

2020 TOWN TAX ROLL  
TAXABLE SECTION OF THE ROLL - 1  
TAX MAP NUMBER SEQUENCE  
UNIFORM PERCENT OF VALUE IS 100.00

PAGE 232  
VALUATION DATE-JUL 01, 2018  
TAXABLE STATUS DATE-MAR 01, 2019

TAX MAP PARCEL NUMBER	PROPERTY LOCATION & CLASS	ASSESSMENT	EXEMPTION CODE	COUNTY	TOWN	TAX AMOUNT
CURRENT OWNERS NAME	SCHOOL DISTRICT	LAND	TAX DESCRIPTION			
CURRENT OWNERS ADDRESS	PARCEL SIZE/GRID COORD	TOTAL	SPECIAL DISTRICTS			
***** 105.07-1-36.4 *****						
6959 Cedar Cv				105.07-1-36.4		BILL360918
105.07-1-36.4	210 1 Family Res - WTRFNT		County Taxable			2,617.08
Colon Ronald W	Belleville-Hend 223402	273,000	Town Wide			237.86
6959 Cedar Cove Rd	Whites Bay	354,800	FD362 Henderson Fire Dist		TO	381.51
Henderson, NY 13650	ACRES 5.10		Installment Fee			97.09
	EAST-0912784 NRTH-1406958					
	DEED BOOK 1404 PG-17					
	FULL MARKET VALUE	354,800				
TOTAL TAX ---						3,236.45**
	DATE #1	01/31/20	DATE #2	03/31/20	DATE #3	05/29/20
	AMT DUE	1,175.92	AMT DUE	1,078.81	AMT DUE	1,078.81
***** 105.07-1-36.51 *****						
7039 Cedar Cv				105.07-1-36.51		BILL360919
105.07-1-36.51	260 Seasonal res - WTRFNT		County Taxable			1,728.24
Wahl Ray	Belleville-Hend 223402	170,200	Town Wide			157.08
Wahl Brennan	Whites Bay	234,300	FD362 Henderson Fire Dist		TO	251.94
5176 Upper Holley Rd	ACRES 2.50		Installment Fee			64.12
Holley, NY 14470	EAST-0912894 NRTH-1407000					
	DEED BOOK 2011 PG-773					
	FULL MARKET VALUE	234,300				
TOTAL TAX ---						2,137.26**
	DATE #1	01/31/20	DATE #2	03/31/20	DATE #3	05/29/20
	AMT DUE	776.54	AMT DUE	712.42	AMT DUE	712.42
***** 105.07-1-36.52 *****						
7047 Cedar Cv				105.07-1-36.52		BILL360920
105.07-1-36.52	260 Seasonal res - WTRFNT		County Taxable			1,952.48
Chapman Keith P	Belleville-Hend 223402	171,300	Town Wide			177.46
Chapman Carmen M	ACRES 2.60	264,700	FD362 Henderson Fire Dist		TO	284.63
c/o Raymond Chapman	EAST-0912967 NRTH-1407030		Installment Fee			72.44
520 N Greece Rd	DEED BOOK 2007 PG-9794					
Hilton, NY 14468	FULL MARKET VALUE	264,700				
TOTAL TAX ---						2,414.57**
	DATE #1	01/31/20	DATE #2	03/31/20	DATE #3	05/29/20
	AMT DUE	877.31	AMT DUE	804.85	AMT DUE	804.85
***** 105.07-1-36.6 *****						
7057 Cedar Cv				105.07-1-36.6		BILL360921
105.07-1-36.6	260 Seasonal res - WTRFNT		County Taxable			2,349.32
Kinsella John D	Belleville-Hend 223402	221,000	Town Wide			213.53
Kinsella Natalie C	Whites Bay	318,500	FD362 Henderson Fire Dist		TO	342.48
201 Parsons Dr	ACRES 5.10		Installment Fee			87.16
Syracuse, NY 13219	EAST-0913101 NRTH-1407020					
	DEED BOOK 1223 PG-15					
	FULL MARKET VALUE	318,500				
TOTAL TAX ---						2,905.33**
	DATE #1	01/31/20	DATE #2	03/31/20	DATE #3	05/29/20
	AMT DUE	1,055.61	AMT DUE	968.44	AMT DUE	968.44
*****						

STATE OF NEW YORK  
COUNTY - Jefferson  
TOWN - Henderson  
SWIS - 223600

2020 TOWN TAX ROLL  
TAXABLE SECTION OF THE ROLL - 1  
TAX MAP NUMBER SEQUENCE  
UNIFORM PERCENT OF VALUE IS 100.00

PAGE 233  
VALUATION DATE-JUL 01, 2018  
TAXABLE STATUS DATE-MAR 01, 2019

TAX MAP PARCEL NUMBER	PROPERTY LOCATION & CLASS	ASSESSMENT	EXEMPTION CODE	COUNTY	TOWN	TAX AMOUNT
CURRENT OWNERS NAME	SCHOOL DISTRICT	LAND	TAX DESCRIPTION			
CURRENT OWNERS ADDRESS	PARCEL SIZE/GRID COORD	TOTAL	SPECIAL DISTRICTS			
***** 105.07-1-36.7 *****						
105.07-1-36.7	7073 Cedar Cv					BILL360922
Wilson Courtney D	260 Seasonal res - WTRFNT		County Taxable	483,100		3,563.44
Wilson Lindsay W	Belleville-Hend 223402	303,600	Town Wide	483,100		323.88
4888 Edgeworth Dr	Whites Bay	483,100	FD362 Henderson Fire Dist	483,100	TO	519.47
Manlius, NY 13104	FRNT 255.00 DPTH 197.00		Installment Fee			132.20
	EAST-0912989 NRTH-1407701					
	DEED BOOK 2014 PG-6911					
	FULL MARKET VALUE	483,100				
TOTAL TAX ---						4,406.79**
	DATE #1	01/31/20	DATE #2	03/31/20	DATE #3	05/29/20
	AMT DUE	1,601.13	AMT DUE	1,468.93	AMT DUE	1,468.93
***** 105.07-1-36.8 *****						
105.07-1-36.8	7115 Cedar Cv					BILL360923
Allen Mary L	210 1 Family Res - WTRFNT		County Taxable	417,100		3,076.61
7347 Acorn Way	Belleville-Hend 223402	316,500	Town Wide	417,100		279.63
Naples, FL 34119	Whites Bay	417,100	FD362 Henderson Fire Dist	417,100	TO	448.50
	ACRES 0.75		Installment Fee			114.14
	EAST-0913206 NRTH-1407834					
	DEED BOOK 1895 PG-57					
	FULL MARKET VALUE	417,100				
TOTAL TAX ---						3,804.74**
	DATE #1	01/31/20	DATE #2	03/31/20	DATE #3	05/29/20
	AMT DUE	1,382.40	AMT DUE	1,268.24	AMT DUE	1,268.24
***** 105.07-1-37 *****						
105.07-1-37	13518 Cedarvale					BILL360924
Sanders Reginald D	314 Rural vac<10		County Taxable	17,300		127.61
13583 Cedarvale	Belleville-Hend 223402	17,300	Town Wide	17,300		11.60
Henderson, NY 13650	ACRES 5.01	17,300	FD362 Henderson Fire Dist	17,300	TO	18.60
	EAST-0914587 NRTH-1407732		Installment Fee			4.73
	DEED BOOK 2015 PG-10838					
	FULL MARKET VALUE	17,300				
TOTAL TAX ---						157.81**
	DATE #1	01/31/20	DATE #2	03/31/20	DATE #3	05/29/20
	AMT DUE	57.34	AMT DUE	52.60	AMT DUE	52.60
***** 105.07-1-38 *****						
105.07-1-38	13432 Cedarvale					BILL360925
Wiggins James T Jr	240 Rural res		County Taxable	138,100		1,018.65
13432 Cedarvale	Belleville-Hend 223402	40,000	Town Wide	138,100		92.58
Henderson, NY 13650	N Of Co Rte 178	138,100	School Relevy			1,062.46
	ACRES 22.45		FD362 Henderson Fire Dist	138,100	TO	148.50
	EAST-0914247 NRTH-1407318		Installment Fee			69.67
	DEED BOOK 1635 PG-177					
	FULL MARKET VALUE	138,100				
TOTAL TAX ---						2,322.19**
	DATE #1	01/31/20	DATE #2	03/31/20	DATE #3	05/29/20
	AMT DUE	843.74	AMT DUE	774.06	AMT DUE	774.06
*****						

STATE OF NEW YORK  
COUNTY - Jefferson  
TOWN - Henderson  
SWIS - 223600

2020 TOWN TAX ROLL  
TAXABLE SECTION OF THE ROLL - 1  
TAX MAP NUMBER SEQUENCE  
UNIFORM PERCENT OF VALUE IS 100.00

PAGE 234  
VALUATION DATE-JUL 01, 2018  
TAXABLE STATUS DATE-MAR 01, 2019

TAX MAP PARCEL NUMBER	PROPERTY LOCATION & CLASS	ASSESSMENT	EXEMPTION CODE	COUNTY	TOWN	TAX AMOUNT
CURRENT OWNERS NAME	SCHOOL DISTRICT	LAND	TAX DESCRIPTION			
CURRENT OWNERS ADDRESS	PARCEL SIZE/GRID COORD	TOTAL	SPECIAL DISTRICTS			
***** 105.07-1-39 *****						
13188 Cedarvale						BILL360926
105.07-1-39	240 Rural res		County Taxable	108,700		801.79
Spencer Donald F	Belleville-Hend 223402	32,500	Town Wide	108,700		72.87
c/o Goodwin Law Office	ACRES 10.00 BANK 100	108,700	FD362 Henderson Fire Dist	108,700	TO	116.88
13188 Cedarvale	EAST-0914272 NRTH-1406665		Installment Fee			29.75
Henderson, NY 13650	DEED BOOK 2005 PG-100					
	FULL MARKET VALUE	108,700				
PRIOR OWNER ON 3/01/2019 Spencer Donald F						
TOTAL TAX --- 991.54**						
	DATE #1 01/31/20	DATE #2 03/31/20	DATE #3 05/29/20			
	AMT DUE 360.27	AMT DUE 330.51	AMT DUE 330.51			
***** 105.07-1-40 *****						
13092 Cedarvale						BILL360927
105.07-1-40	240 Rural res		VET COM CT 41131	20,000	10,000	
Thrush Ernest H	Belleville-Hend 223402	32,500	VET DIS CT 41141	32,125	20,000	
Thrush Debra A	ACRES 10.00	128,500	County Taxable	76,375		563.36
13092 Cedarvale Rd	EAST-0914255 NRTH-1406267		Town Wide	98,500		66.04
Henderson, NY 13650	DEED BOOK 2004 PG-16986		School Relevy			969.48
	FULL MARKET VALUE	128,500	FD362 Henderson Fire Dist	128,500	TO	138.17
			Installment Fee			52.11
TOTAL TAX --- 1,737.05**						
	DATE #1 01/31/20	DATE #2 03/31/20	DATE #3 05/29/20			
	AMT DUE 631.14	AMT DUE 579.01	AMT DUE 579.01			
***** 105.07-1-41 *****						
6977 Co Rte 178						BILL360928
105.07-1-41	210 1 Family Res		County Taxable	192,400		1,419.18
Cook Louis J IV	Belleville-Hend 223402	23,500	Town Wide	192,400		128.99
Cook Ginger L	ACRES 0.90	192,400	FD362 Henderson Fire Dist	192,400	TO	206.88
6977 Co Rte 178	EAST-0912955 NRTH-1405658		Installment Fee			52.65
Henderson, NY 13650	FULL MARKET VALUE	192,400				
TOTAL TAX --- 1,755.05**						
	DATE #1 01/31/20	DATE #2 03/31/20	DATE #3 05/29/20			
	AMT DUE 637.68	AMT DUE 585.01	AMT DUE 585.01			
***** 105.07-1-42 *****						
12926 Whitney Rd						BILL360929
105.07-1-42	210 1 Family Res		County Taxable	103,700		764.91
Coburn Jan P	Belleville-Hend 223402	26,900	Town Wide	103,700		69.52
12926 Whitney Rd	ACRES 2.40 BANK 750	103,700	FD362 Henderson Fire Dist	103,700	TO	111.51
Henderson, NY 13650	EAST-0912731 NRTH-1405471		Installment Fee			28.38
	DEED BOOK 2006 PG-7707					
	FULL MARKET VALUE	103,700				
TOTAL TAX --- 945.94**						
	DATE #1 01/31/20	DATE #2 03/31/20	DATE #3 05/29/20			
	AMT DUE 343.70	AMT DUE 315.31	AMT DUE 315.31			
*****						

STATE OF NEW YORK  
COUNTY - Jefferson  
TOWN - Henderson  
SWIS - 223600

2020 TOWN TAX ROLL  
TAXABLE SECTION OF THE ROLL - 1  
TAX MAP NUMBER SEQUENCE  
UNIFORM PERCENT OF VALUE IS 100.00

PAGE 235  
VALUATION DATE-JUL 01, 2018  
TAXABLE STATUS DATE-MAR 01, 2019

TAX MAP PARCEL NUMBER	PROPERTY LOCATION & CLASS	ASSESSMENT	EXEMPTION CODE	COUNTY	TOWN	TAX AMOUNT
CURRENT OWNERS NAME	SCHOOL DISTRICT	LAND	TAX DESCRIPTION			
CURRENT OWNERS ADDRESS	PARCEL SIZE/GRID COORD	TOTAL	SPECIAL DISTRICTS			
***** 105.07-1-43 *****						
12879 Whitney Rd						BILL360930
105.07-1-43	210 1 Family Res		County Taxable	75,300		555.43
Sanderson Sharon Lynn	Belleville-Hend 223402	26,200	Town Wide	75,300		50.48
12879 Whitney Rd	ACRES 1.87	75,300	FD362 Henderson Fire Dist	75,300	TO	80.97
Henderson, NY 13650	EAST-0912435 NRTH-1405166		Installment Fee			20.61
	DEED BOOK 1066 PG-00211					
	FULL MARKET VALUE	75,300				
TOTAL TAX ---						686.88**
	DATE #1	01/31/20	DATE #2	03/31/20	DATE #3	05/29/20
	AMT DUE	249.57	AMT DUE	228.96	AMT DUE	228.96
***** 105.07-1-44 *****						
12817 Whitney Rd						BILL360931
105.07-1-44	210 1 Family Res		County Taxable	72,300		533.30
Smith Alan D	Belleville-Hend 223402	23,600	Town Wide	72,300		48.47
Smith Dawn F	FRNT 200.00 DPTH 188.00	72,300	FD362 Henderson Fire Dist	72,300	TO	77.74
12817 Whitney Rd	EAST-0912417 NRTH-1404797		Installment Fee			19.79
Henderson, NY 13650	DEED BOOK 2018 PG-4764					
	FULL MARKET VALUE	72,300				
TOTAL TAX ---						659.51**
	DATE #1	01/31/20	DATE #2	03/31/20	DATE #3	05/29/20
	AMT DUE	239.64	AMT DUE	219.83	AMT DUE	219.83
***** 105.07-1-45 *****						
Whitney Rd						BILL360932
105.07-1-45	312 Vac w/imprv		County Taxable	48,200		355.53
Kumpf Rudy E	Belleville-Hend 223402	23,100	Town Wide	48,200		32.31
Kumpf Janet M	ACRES 9.11	48,200	FD362 Henderson Fire Dist	48,200	TO	51.83
6941 Hidden Brook Ln	EAST-0911710 NRTH-1404903		Installment Fee			13.19
Henderson, NY 13650	DEED BOOK 1894 PG-181					
	FULL MARKET VALUE	48,200				
TOTAL TAX ---						439.67**
	DATE #1	01/31/20	DATE #2	03/31/20	DATE #3	05/29/20
	AMT DUE	159.76	AMT DUE	146.55	AMT DUE	146.55
***** 105.08-1-1.1 *****						
Cedarvale						BILL360933
105.08-1-1.1	311 Res vac land		County Taxable	3,000		22.13
Couch Gregory G	Belleville-Hend 223402	3,000	Town Wide	3,000		2.01
Couch Katherine Robinson	FRNT 90.00 DPTH 388.00	3,000	FD362 Henderson Fire Dist	3,000	TO	3.23
24082 Spring Valley Dr	EAST-0914437 NRTH-1408260		Installment Fee			.82
Watertown, NY 13601	DEED BOOK 2015 PG-8039					
	FULL MARKET VALUE	3,000				
TOTAL TAX ---						27.37**
	DATE #1	01/31/20	DATE #2	03/31/20	DATE #3	05/29/20
	AMT DUE	9.95	AMT DUE	9.12	AMT DUE	9.12

STATE OF NEW YORK  
COUNTY - Jefferson  
TOWN - Henderson  
SWIS - 223600

2020 TOWN TAX ROLL  
TAXABLE SECTION OF THE ROLL - 1  
TAX MAP NUMBER SEQUENCE  
UNIFORM PERCENT OF VALUE IS 100.00

PAGE 236  
VALUATION DATE-JUL 01, 2018  
TAXABLE STATUS DATE-MAR 01, 2019

TAX MAP PARCEL NUMBER	PROPERTY LOCATION & CLASS	ASSESSMENT	EXEMPTION CODE	COUNTY	TOWN	TAX AMOUNT
CURRENT OWNERS NAME	SCHOOL DISTRICT	LAND	TAX DESCRIPTION			
CURRENT OWNERS ADDRESS	PARCEL SIZE/GRID COORD	TOTAL	SPECIAL DISTRICTS			
***** 105.08-1-1.2 *****						
13463 Kepner Rd Ext				105.08-1-1.2		BILL360934
105.08-1-1.2	260 Seasonal res - WTRFNT		County Taxable	240,300		1,772.50
Tubbs Carl J	Belleville-Hend 223402	127,400	Town Wide	240,300		161.10
Tubbs Amy L	FRNT 100.00 DPTH 109.00	240,300	FD362 Henderson Fire Dist	240,300	TO	258.39
4 Remley Ln	EAST-0914019 NRTH-1408309		Installment Fee			65.76
Westerlo, NY 12193	DEED BOOK 2019 PG-10703					
	FULL MARKET VALUE	240,300				
PRIOR OWNER ON 3/01/2019 Richard D Wood Revoc Trust						
TOTAL TAX --- 2,191.99**						
	DATE #1	01/31/20	DATE #2	03/31/20	DATE #3	05/29/20
	AMT DUE	796.43	AMT DUE	730.66	AMT DUE	730.66
***** 105.08-1-1.41 *****						
13455 Kepner Rd				105.08-1-1.41		BILL360935
105.08-1-1.41	260 Seasonal res - WTRFNT		County Taxable	396,100		2,921.71
Wilson Mark E	Belleville-Hend 223402	210,300	Town Wide	396,100		265.55
314 Deep Springs Dr	Cedarvale 1 & P/o 2	396,100	FD362 Henderson Fire Dist	396,100	TO	425.92
Chittenango, NY 13037	ACRES 1.23		Installment Fee			108.40
	EAST-0913778 NRTH-1407933					
	DEED BOOK 2004 PG-6149					
	FULL MARKET VALUE	396,100				
TOTAL TAX --- 3,613.18**						
	DATE #1	01/31/20	DATE #2	03/31/20	DATE #3	05/29/20
	AMT DUE	1,312.80	AMT DUE	1,204.39	AMT DUE	1,204.39
***** 105.08-1-1.42 *****						
Kepner Rd				105.08-1-1.42		BILL360936
105.08-1-1.42	312 Vac w/imprv - WTRFNT		County Taxable	110,600		815.81
Wilson Courtney D	Belleville-Hend 223402	89,000	Town Wide	110,600		74.15
314 Deep Sea Dr	Cedarvale P/o 2 & 3	110,600	FD362 Henderson Fire Dist	110,600	TO	118.93
Chittenango, NY 13037	Lf Us ME Wilson		Installment Fee			30.27
	ACRES 1.76					
	EAST-0913963 NRTH-1408032					
	DEED BOOK 2004 PG-20160					
	FULL MARKET VALUE	110,600				
TOTAL TAX --- 1,008.89**						
	DATE #1	01/31/20	DATE #2	03/31/20	DATE #3	05/29/20
	AMT DUE	366.58	AMT DUE	336.29	AMT DUE	336.29
***** 105.08-1-1.51 *****						
Kepner Rd				105.08-1-1.51		BILL360937
105.08-1-1.51	311 Res vac land		County Taxable	21,200		156.38
Wood Revocable Trust Richard D	Belleville-Hend 223402	21,200	Town Wide	21,200		14.21
Wood Trustee Richard D	Cedarvale P/o 4	21,200	FD362 Henderson Fire Dist	21,200	TO	22.80
PO Box 74	FRNT 135.00 DPTH 145.00		Installment Fee			5.80
Henderson Harbor, NY 13651	EAST-0914178 NRTH-1408022					
	DEED BOOK 2019 PG-10449					
	FULL MARKET VALUE	21,200				
PRIOR OWNER ON 3/01/2019 Richard Wood Revoc Trust						
TOTAL TAX --- 193.39**						
	DATE #1	01/31/20	DATE #2	03/31/20	DATE #3	05/29/20
	AMT DUE	70.27	AMT DUE	64.46	AMT DUE	64.46

\*\*\*\*\*



TAX MAP PARCEL NUMBER	PROPERTY LOCATION & CLASS	ASSESSMENT	EXEMPTION CODE	COUNTY	TOWN	TAX AMOUNT
CURRENT OWNERS NAME	SCHOOL DISTRICT	LAND	TAX DESCRIPTION			
CURRENT OWNERS ADDRESS	PARCEL SIZE/GRID COORD	TOTAL	SPECIAL DISTRICTS			
***** 105.08-1-1.52 *****						
13640	Kepner Rd Ext					BILL360938
105.08-1-1.52	210 1 Family Res - WTRFNT		VET COM CT 41131	20,000	10,000	
Wood Trustee Richard Dawes	Belleville-Hend 223402	133,500	County Taxable	224,100		1,653.01
Wood Revocable Trust Richard D	ACRES 0.70	244,100	Town Wide	234,100		156.94
PO Box 74	EAST-0914076 NRTH-1408175		FD362 Henderson Fire Dist	244,100	TO	262.48
Henderson Harbor, NY 13651	DEED BOOK 2007 PG-2848		Installment Fee			62.17
	FULL MARKET VALUE	244,100				
TOTAL TAX ---						2,072.43**
	DATE #1	01/31/20	DATE #2	03/31/20	DATE #3	05/29/20
	AMT DUE	752.98	AMT DUE	690.81	AMT DUE	690.81
***** 105.08-1-2 *****						
13489	Kepner Rd					BILL360939
105.08-1-2	210 1 Family Res - WTRFNT		County Taxable	204,400		1,507.70
Parker Todd W	Belleville-Hend 223402	109,500	Town Wide	204,400		137.03
Parker Deborah S	Cedarvale	204,400	FD362 Henderson Fire Dist	204,400	TO	219.79
2 Countryside Rd	FRNT 45.00 DPTH 490.00		Installment Fee			55.94
Fairport, NY 14450	EAST-0914174 NRTH-1408196					
	DEED BOOK 2012 PG-17567					
	FULL MARKET VALUE	204,400				
TOTAL TAX ---						1,864.52**
	DATE #1	01/31/20	DATE #2	03/31/20	DATE #3	05/29/20
	AMT DUE	677.46	AMT DUE	621.50	AMT DUE	621.50
***** 105.08-1-3 *****						
13511	Kepner Rd					BILL360940
105.08-1-3	210 1 Family Res - WTRFNT		VET COM CT 41131	20,000	10,000	
Murray Co Trustee Patricia J	Belleville-Hend 223402	258,900	VET DIS CT 41141	40,000	20,000	
Murray Co Trustee Ronald F	ACRES 2.10	397,000	County Taxable	337,000		2,485.78
13511 Kepner Rd	EAST-0914284 NRTH-1408250		Town Wide	367,000		246.04
Henderson, NY 13650	DEED BOOK 2018 PG-8600		FD362 Henderson Fire Dist	397,000	TO	426.89
	FULL MARKET VALUE	397,000	Installment Fee			94.76
TOTAL TAX ---						3,158.71**
	DATE #1	01/31/20	DATE #2	03/31/20	DATE #3	05/29/20
	AMT DUE	1,147.67	AMT DUE	1,052.90	AMT DUE	1,052.90
***** 105.08-1-4 *****						
13523	Kepner Rd					BILL360941
105.08-1-4	260 Seasonal res - WTRFNT		County Taxable	284,600		2,099.27
Couch Katherine R	Belleville-Hend 223402	128,400	Town Wide	284,600		190.80
24082 Spring Valley Dr	Cedarvale 6	284,600	FD362 Henderson Fire Dist	284,600	TO	306.03
Watertown, NY 13601	FRNT 105.00 DPTH 105.00		Installment Fee			77.88
	EAST-0914326 NRTH-1408472					
	DEED BOOK 1846 PG-64					
	FULL MARKET VALUE	284,600				
TOTAL TAX ---						2,596.10**
	DATE #1	01/31/20	DATE #2	03/31/20	DATE #3	05/29/20
	AMT DUE	943.26	AMT DUE	865.36	AMT DUE	865.36

STATE OF NEW YORK  
COUNTY - Jefferson  
TOWN - Henderson  
SWIS - 223600

2020 TOWN TAX ROLL  
TAXABLE SECTION OF THE ROLL - 1  
TAX MAP NUMBER SEQUENCE  
UNIFORM PERCENT OF VALUE IS 100.00

PAGE 238  
VALUATION DATE-JUL 01, 2018  
TAXABLE STATUS DATE-MAR 01, 2019

TAX MAP PARCEL NUMBER	PROPERTY LOCATION & CLASS	ASSESSMENT	EXEMPTION CODE	COUNTY	TOWN	TAX AMOUNT
CURRENT OWNERS NAME	SCHOOL DISTRICT	LAND	TAX DESCRIPTION			
CURRENT OWNERS ADDRESS	PARCEL SIZE/GRID COORD	TOTAL	SPECIAL DISTRICTS			
***** 105.08-1-5 *****						
105.08-1-5	13535 Kepner Rd					BILL360942
Williams Robert E	260 Seasonal res - WTRFNT		County Taxable	332,000		2,448.90
Williams Debra H	Belleville-Hend 223402	169,200	Town Wide	332,000		222.58
21606 NYS Rte 177	Cedarvale 7	332,000	FD362 Henderson Fire Dist	332,000	TO	356.99
Rodman, NY 13682	ACRES 1.10		Installment Fee			90.85
	EAST-0914500 NRTH-1408347					
	DEED BOOK 2015 PG-15528					
	FULL MARKET VALUE	332,000				
TOTAL TAX ---						3,028.47**
	DATE #1	01/31/20	DATE #2	03/31/20	DATE #3	05/29/20
	AMT DUE	1,100.34	AMT DUE	1,009.49	AMT DUE	1,009.49
***** 105.08-1-6 *****						
105.08-1-6	13567 Kepner Rd					BILL360943
Schemp Frederick A III	260 Seasonal res - WTRFNT		County Taxable	292,000		2,153.85
Schemp Nora A	Belleville-Hend 223402	220,000	Town Wide	292,000		195.76
300 Salt Rd	Cedarvale 8	292,000	FD362 Henderson Fire Dist	292,000	TO	313.98
Webster, NY 14580	ACRES 1.18		Installment Fee			79.91
	EAST-0914554 NRTH-1408524					
	DEED BOOK 2009 PG-11082					
	FULL MARKET VALUE	292,000				
TOTAL TAX ---						2,663.59**
	DATE #1	01/31/20	DATE #2	03/31/20	DATE #3	05/29/20
	AMT DUE	967.78	AMT DUE	887.86	AMT DUE	887.86
***** 105.08-1-7 *****						
105.08-1-7	13583 Kepner Rd					BILL360944
McKee-Sanders Judi L	210 1 Family Res - WTRFNT		County Taxable	314,000		2,316.13
13583 Kepner Rd	Belleville-Hend 223402	170,300	Town Wide	314,000		210.51
Henderson, NY 13650	Cedarvale 9	314,000	FD362 Henderson Fire Dist	314,000	TO	337.64
	FRNT 101.00 DPTH 450.00		Installment Fee			85.93
	BANK 550					
	EAST-0914701 NRTH-1408401					
	DEED BOOK 2011 PG-8221					
	FULL MARKET VALUE	314,000				
TOTAL TAX ---						2,864.28**
	DATE #1	01/31/20	DATE #2	03/31/20	DATE #3	05/29/20
	AMT DUE	1,040.69	AMT DUE	954.76	AMT DUE	954.76
***** 105.08-1-8.1 *****						
105.08-1-8.1	Co Rte 178					BILL360945
Lee Trust Richard S	322 Rural vac>10		County Taxable	113,700		838.67
1355 Premio Dr	Belleville-Hend 223402	113,700	Town Wide	113,700		76.23
Fenton, MO 63026	Cedarvale 10&11	113,700	School Relevy			1,101.18
	ACRES 98.80		FD362 Henderson Fire Dist	113,700	TO	122.26
	EAST-0915434 NRTH-1404501		Installment Fee			64.15
	DEED BOOK 1619 PG-128					
	FULL MARKET VALUE	113,700				
TOTAL TAX ---						2,138.34**
	DATE #1	01/31/20	DATE #2	03/31/20	DATE #3	05/29/20
	AMT DUE	776.93	AMT DUE	712.78	AMT DUE	712.78

STATE OF NEW YORK  
COUNTY - Jefferson  
TOWN - Henderson  
SWIS - 223600

2 0 2 0 T O W N T A X R O L L  
T A X A B L E SECTION OF THE ROLL - 1  
TAX MAP NUMBER SEQUENCE  
UNIFORM PERCENT OF VALUE IS 100.00

PAGE 239  
VALUATION DATE-JUL 01, 2018  
TAXABLE STATUS DATE-MAR 01, 2019

TAX MAP PARCEL NUMBER	PROPERTY LOCATION & CLASS	ASSESSMENT	EXEMPTION CODE	COUNTY	TOWN	TAX AMOUNT
CURRENT OWNERS NAME	SCHOOL DISTRICT	LAND	TAX DESCRIPTION	TAXABLE VALUE		
CURRENT OWNERS ADDRESS	PARCEL SIZE/GRID COORD	TOTAL	SPECIAL DISTRICTS			
***** 105.08-1-8.4 *****						
105.08-1-8.4	Paradise Park Rd 322 Rural vac>10		County Taxable	29,300		BILL360946 216.12
Lee James M	Belleville-Hend 223402	29,300	Town Wide	29,300		19.64
20871 Co Rte 63	ACRES 29.36	29,300	FD362 Henderson Fire Dist	29,300	TO	31.51
Watertown, NY 13601	EAST-0915409 NRTH-1406576		Installment Fee			8.02
	DEED BOOK 2007 PG-8350					
	FULL MARKET VALUE	29,300				
TOTAL TAX ---						267.27**
	DATE #1	01/31/20	DATE #2	03/31/20	DATE #3	05/29/20
	AMT DUE	97.11	AMT DUE	89.09	AMT DUE	89.09
***** 105.08-1-8.5 *****						
105.08-1-8.5	Paradise Park Rd 322 Rural vac>10		County Taxable	23,300		BILL360947 171.87
Battista Mark	Belleville-Hend 223402	23,300	Town Wide	23,300		15.62
307 Flower Ave W	ACRES 19.34	23,300	FD362 Henderson Fire Dist	23,300	TO	25.05
Watertown, NY 13601	EAST-0915531 NRTH-1405778		Installment Fee			6.38
	DEED BOOK 2004 PG-2727					
	FULL MARKET VALUE	23,300				
TOTAL TAX ---						212.54**
	DATE #1	01/31/20	DATE #2	03/31/20	DATE #3	05/29/20
	AMT DUE	77.24	AMT DUE	70.84	AMT DUE	70.84
***** 105.08-1-9 *****						
105.08-1-9	7527 Co Rte 178 210 1 Family Res		County Taxable	102,600		BILL360948 756.80
Staniec Henry J	Belleville-Hend 223402	29,500	Town Wide	102,600		68.78
Staniec Lorraine	ACRES 5.00	102,600	FD362 Henderson Fire Dist	102,600	TO	110.32
PO Box 306	EAST-0915798 NRTH-1403373		Installment Fee			28.08
Henderson, NY 13650	FULL MARKET VALUE	102,600				
TOTAL TAX ---						935.90**
	DATE #1	01/31/20	DATE #2	03/31/20	DATE #3	05/29/20
	AMT DUE	340.06	AMT DUE	311.96	AMT DUE	311.96
***** 105.08-1-10.1 *****						
105.08-1-10.1	13474 Paradise Park Ext 210 1 Family Res - WTRFNT		County Taxable	307,495		BILL360949 2,268.15
Alfieri Joseph S	Belleville-Hend 223402	105,000	Town Wide	307,495		206.15
Alfieri Jennifer L	ACRES 1.30 BANK 810	307,495	FD362 Henderson Fire Dist	307,495	TO	330.64
3302 Patchett Rd	EAST-0916493 NRTH-1408062		Installment Fee			84.15
Baldwinsville, NY 13027	DEED BOOK 2018 PG-14655					
	FULL MARKET VALUE	307,495				
TOTAL TAX ---						2,804.94**
	DATE #1	01/31/20	DATE #2	03/31/20	DATE #3	05/29/20
	AMT DUE	1,019.13	AMT DUE	934.98	AMT DUE	934.98
*****						

STATE OF NEW YORK  
COUNTY - Jefferson  
TOWN - Henderson  
SWIS - 223600

2020 TOWN TAX ROLL  
TAXABLE SECTION OF THE ROLL - 1  
TAX MAP NUMBER SEQUENCE  
UNIFORM PERCENT OF VALUE IS 100.00

PAGE 240  
VALUATION DATE-JUL 01, 2018  
TAXABLE STATUS DATE-MAR 01, 2019

TAX MAP PARCEL NUMBER	PROPERTY LOCATION & CLASS	ASSESSMENT	EXEMPTION CODE	COUNTY	TOWN	TAX AMOUNT
CURRENT OWNERS NAME	SCHOOL DISTRICT	LAND	TAX DESCRIPTION			
CURRENT OWNERS ADDRESS	PARCEL SIZE/GRID COORD	TOTAL	SPECIAL DISTRICTS			
***** 105.08-1-10.2 *****						
13460	Paradise Park Ext					BILL360950
105.08-1-10.2	260 Seasonal res - WTRFNT		County Taxable	274,000		2,021.08
Ferguson Daniel T	Belleville-Hend 223402	196,700	Town Wide	274,000		183.69
Lowers Stacey C	Henderson Bay	274,000	FD362 Henderson Fire Dist	274,000	TO	294.63
c/o Corron, Michell Ferguson	Lf Use LM Ferguson		Installment Fee			74.98
4193 NYS Rte 3	FRNT 137.00 DPTH 241.00					
Henderson, NY 13650	EAST-0916662 NRTH-1407976					
	DEED BOOK 2007 PG-22025					
	FULL MARKET VALUE	274,000				
TOTAL TAX ---						2,499.40**
	DATE #1	01/31/20	DATE #2	03/31/20	DATE #3	05/29/20
	AMT DUE	908.12	AMT DUE	833.13	AMT DUE	833.13
***** 105.08-1-11 *****						
13452	Paradise Park Ext					BILL360951
105.08-1-11	260 Seasonal res - WTRFNT		County Taxable	176,500		1,301.90
Sullivan Marianne	Belleville-Hend 223402	117,500	Town Wide	176,500		118.33
56 Bedford St	Paradise Park 22	176,500	FD362 Henderson Fire Dist	176,500	TO	189.79
Rochester, NY 14609	FRNT 51.00 DPTH 263.00		Installment Fee			48.30
	EAST-0916736 NRTH-1407948					
PRIOR OWNER ON 3/01/2019	DEED BOOK 2019 PG-8129					
Gruninger Family Trust	FULL MARKET VALUE	176,500				
TOTAL TAX ---						1,610.02**
	DATE #1	01/31/20	DATE #2	03/31/20	DATE #3	05/29/20
	AMT DUE	584.98	AMT DUE	536.67	AMT DUE	536.67
***** 105.08-1-12 *****						
13436	Paradise Park Ext					BILL360952
105.08-1-12	210 1 Family Res - WTRFNT		County Taxable	268,600		1,981.25
Battles Gary	Belleville-Hend 223402	162,900	Town Wide	268,600		180.07
Mensah Sarah	Paradise Pk 19-21	268,600	FD362 Henderson Fire Dist	268,600	TO	288.82
101 Kingdom Rd	Battles Gary-LF Use		Installment Fee			73.50
Oswego, NY 13126	FRNT 100.00 DPTH 293.00					
	EAST-0916780 NRTH-1407888					
	DEED BOOK 2012 PG-6910					
	FULL MARKET VALUE	268,600				
TOTAL TAX ---						2,450.14**
	DATE #1	01/31/20	DATE #2	03/31/20	DATE #3	05/29/20
	AMT DUE	890.22	AMT DUE	816.71	AMT DUE	816.71
***** 105.08-1-13 *****						
13428	Paradise Park Ext					BILL360953
105.08-1-13	260 Seasonal res - WTRFNT		County Taxable	119,400		880.72
Rypma Sheffield Debra	Belleville-Hend 223402	82,800	Town Wide	119,400		80.05
Rypma Charles	Paradise Pk 18	119,400	FD362 Henderson Fire Dist	119,400	TO	128.39
158 Orlando Rd	FRNT 37.00 DPTH 316.00		Installment Fee			32.67
Rochester, NY 14622	EAST-0916811 NRTH-1407831					
	DEED BOOK 2015 PG-17046					
	FULL MARKET VALUE	119,400				
TOTAL TAX ---						1,089.16**
	DATE #1	01/31/20	DATE #2	03/31/20	DATE #3	05/29/20
	AMT DUE	395.73	AMT DUE	363.05	AMT DUE	363.05
*****						

STATE OF NEW YORK  
COUNTY - Jefferson  
TOWN - Henderson  
SWIS - 223600

2020 TOWN TAX ROLL  
TAXABLE SECTION OF THE ROLL - 1  
TAX MAP NUMBER SEQUENCE  
UNIFORM PERCENT OF VALUE IS 100.00

PAGE 241  
VALUATION DATE-JUL 01, 2018  
TAXABLE STATUS DATE-MAR 01, 2019

TAX MAP PARCEL NUMBER	PROPERTY LOCATION & CLASS	ASSESSMENT	EXEMPTION CODE	COUNTY	TOWN	TAX AMOUNT
CURRENT OWNERS NAME	SCHOOL DISTRICT	LAND	TAX DESCRIPTION			
CURRENT OWNERS ADDRESS	PARCEL SIZE/GRID COORD	TOTAL	SPECIAL DISTRICTS			
***** 105.08-1-14 *****						
13422	Paradise Park Ext					BILL360954
105.08-1-14	260 Seasonal res - WTRFNT		County Taxable	122,900		906.54
Henion Eileen M	Belleville-Hend 223402	82,900	Town Wide	122,900		82.39
Despard Daniel	Paradise Pk 17	122,900	FD362 Henderson Fire Dist	122,900	TO	132.15
42 Sullivan St	FRNT 31.00 DPTH 324.00		Installment Fee			33.63
Cazenovia, NY 13035	EAST-0916828 NRTH-1407802					
	DEED BOOK 2007 PG-4292					
	FULL MARKET VALUE	122,900				
TOTAL TAX ---						1,121.08**
	DATE #1	01/31/20	DATE #2	03/31/20	DATE #3	05/29/20
	AMT DUE	407.33	AMT DUE	373.69	AMT DUE	373.69
***** 105.08-1-15 *****						
13418	Paradise Park Ext					BILL360955
105.08-1-15	210 1 Family Res - WTRFNT		VET COM CT 41131	20,000	10,000	
Graus Gary P	Belleville-Hend 223402	122,300	County Taxable	268,300		1,979.04
Graus Judith L	Paradise Pk 16	288,300	Town Wide	278,300		186.58
PO Box 74	FRNT 54.00 DPTH 335.00		FD362 Henderson Fire Dist	288,300	TO	310.00
Henderson, NY 13650	EAST-0916836 NRTH-1407751		Installment Fee			74.27
	DEED BOOK 2006 PG-9011					
	FULL MARKET VALUE	288,300				
TOTAL TAX ---						2,475.62**
	DATE #1	01/31/20	DATE #2	03/31/20	DATE #3	05/29/20
	AMT DUE	899.49	AMT DUE	825.20	AMT DUE	825.20
***** 105.08-1-16 *****						
13406	Paradise Park Ext					BILL360956
105.08-1-16	260 Seasonal res - WTRFNT		County Taxable	183,700		1,355.01
Gefell Joseph Charles	Belleville-Hend 223402	126,800	Town Wide	183,700		123.15
Gefell Anne Marie	Off Paradise Pk Lot 16	183,700	FD362 Henderson Fire Dist	183,700	TO	197.53
30 Fleming Creek Cir	FRNT 57.00 DPTH 352.00		Installment Fee			50.27
Rochester, NY 14616	BANK 810					
	EAST-0916802 NRTH-1407667					
	DEED BOOK 2018 PG-13263					
	FULL MARKET VALUE	183,700				
TOTAL TAX ---						1,675.69**
	DATE #1	01/31/20	DATE #2	03/31/20	DATE #3	05/29/20
	AMT DUE	608.84	AMT DUE	558.56	AMT DUE	558.56
***** 105.08-1-17.1 *****						
13340	Paradise Park Ext					BILL360957
105.08-1-17.1	210 1 Family Res - WTRFNT		County Taxable	249,700		1,841.84
Stevens Sally	Belleville-Hend 223402	143,900	Town Wide	249,700		167.40
10902 NYS Rte 193	ACRES 10.50	249,700	FD362 Henderson Fire Dist	249,700	TO	268.50
PO Box 102	EAST-0916832 NRTH-1407022		Installment Fee			68.33
Ellisburg, NY 13636	DEED BOOK 2019 PG-5698					
	FULL MARKET VALUE	249,700				
TOTAL TAX ---						2,277.74**
	DATE #1	01/31/20	DATE #2	03/31/20	DATE #3	05/29/20
	AMT DUE	827.59	AMT DUE	759.24	AMT DUE	759.24
*****						

PRIOR OWNER ON 3/01/2019  
Federal National Mort Assoc

STATE OF NEW YORK  
COUNTY - Jefferson  
TOWN - Henderson  
SWIS - 223600

2020 TOWN TAX ROLL  
TAXABLE SECTION OF THE ROLL - 1  
TAX MAP NUMBER SEQUENCE  
UNIFORM PERCENT OF VALUE IS 100.00

PAGE 242  
VALUATION DATE-JUL 01, 2018  
TAXABLE STATUS DATE-MAR 01, 2019

TAX MAP PARCEL NUMBER	PROPERTY LOCATION & CLASS	ASSESSMENT	EXEMPTION CODE	COUNTY	TOWN	TAX AMOUNT
CURRENT OWNERS NAME	SCHOOL DISTRICT	LAND	TAX DESCRIPTION			
CURRENT OWNERS ADDRESS	PARCEL SIZE/GRID COORD	TOTAL	SPECIAL DISTRICTS			
***** 105.08-1-17.2 *****						
13390	Paradise Park Ext					BILL360958
105.08-1-17.2	210 1 Family Res - WTRFNT		County Taxable	277,200		2,044.68
Bryant Louis Paul	Belleville-Hend 223402	208,600	Town Wide	277,200		185.84
PO Box 429	ACRES 0.80	277,200	FD362 Henderson Fire Dist	277,200	TO	298.07
Henderson Harbor, NY 13651	EAST-0916899 NRTH-1407629		Installment Fee			75.86
	DEED BOOK 2008 PG-15794					
	FULL MARKET VALUE	277,200				
TOTAL TAX ---						2,528.59**
	DATE #1	01/31/20	DATE #2	03/31/20	DATE #3	05/29/20
	AMT DUE	918.73	AMT DUE	842.86	AMT DUE	842.86
***** 105.08-1-18 *****						
	E of Paradise Park Rd					BILL360959
105.08-1-18	314 Rural vac<10 - WTRFNT		County Taxable	1161,200		8,565.25
Highland Park Association	Belleville-Hend 223402	1161,200	Town Wide	1161,200		778.48
c/o Sally Stevens	ACRES 6.50	1161,200	FD362 Henderson Fire Dist	1161,200	TO	1,248.62
PO Box 102	EAST-0917192 NRTH-1407028		Installment Fee			317.77
Ellisburg, NY 13636	FULL MARKET VALUE	1161,200				
PRIOR OWNER ON 3/01/2019						
Highland Park Association						
TOTAL TAX ---						10,592.35**
	DATE #1	01/31/20	DATE #2	03/31/20	DATE #3	05/29/20
	AMT DUE	3,848.56	AMT DUE	3,530.78	AMT DUE	3,530.78
***** 105.08-1-18.-201 *****						
13464	Highland Park Rd					BILL360960
105.08-1-18.-201	260 Seasonal res - WTRFNT		County Taxable	77,700		573.13
Averill Janet B	Belleville-Hend 223402	5,000	Town Wide	77,700		52.09
480 Encanada Dr	Cottage	77,700	FD362 Henderson Fire Dist	77,700	TO	83.55
La Habra Hts, CA 90631	FULL MARKET VALUE	77,700	Installment Fee			21.26
TOTAL TAX ---						708.77**
	DATE #1	01/31/20	DATE #2	03/31/20	DATE #3	05/29/20
	AMT DUE	257.53	AMT DUE	236.25	AMT DUE	236.25
***** 105.08-1-18.-202 *****						
13474	Highland Park Rd					BILL360961
105.08-1-18.-202	260 Seasonal res - WTRFNT		County Taxable	76,700		565.75
Averill Janet B	Belleville-Hend 223402	5,000	Town Wide	76,700		51.42
c/o Jeffrey Averill	Cottage	76,700	FD362 Henderson Fire Dist	76,700	TO	82.47
22 1st St	FULL MARKET VALUE	76,700	Installment Fee			20.99
Marcellus, NY 13108						
TOTAL TAX ---						699.64**
	DATE #1	01/31/20	DATE #2	03/31/20	DATE #3	05/29/20
	AMT DUE	254.21	AMT DUE	233.21	AMT DUE	233.21
*****						

STATE OF NEW YORK  
COUNTY - Jefferson  
TOWN - Henderson  
SWIS - 223600

2020 TOWN TAX ROLL  
TAXABLE SECTION OF THE ROLL - 1  
TAX MAP NUMBER SEQUENCE  
UNIFORM PERCENT OF VALUE IS 100.00

PAGE 243  
VALUATION DATE-JUL 01, 2018  
TAXABLE STATUS DATE-MAR 01, 2019

TAX MAP PARCEL NUMBER	PROPERTY LOCATION & CLASS	ASSESSMENT	EXEMPTION CODE	COUNTY	TOWN	TAX AMOUNT
CURRENT OWNERS NAME	SCHOOL DISTRICT	LAND	TAX DESCRIPTION			
CURRENT OWNERS ADDRESS	PARCEL SIZE/GRID COORD	TOTAL	SPECIAL DISTRICTS			
***** 105.08-1-18.-203 *****						
13382 Highland Park Rd				105.08-1-18.-203		BILL360962
105.08-1-18.-203	260 Seasonal res - WTRFNT		County Taxable		62,000	457.32
Stevens Sally	Belleville-Hend 223402	5,000	Town Wide		62,000	41.57
PO Box 102	Cottage	62,000	FD362 Henderson Fire Dist		62,000 TO	66.67
Ellisburg, NY 13636	DEED BOOK 1 PG-1		Installment Fee			16.97
	FULL MARKET VALUE	62,000				
TOTAL TAX ---						565.56**
	DATE #1	01/31/20	DATE #2	03/31/20	DATE #3	05/29/20
	AMT DUE	205.49	AMT DUE	188.52	AMT DUE	188.52
***** 105.08-1-18.-204 *****						
13488 Highland Park Rd				105.08-1-18.-204		BILL360963
105.08-1-18.-204	260 Seasonal res - WTRFNT		County Taxable		71,500	527.40
Shepherd Elizabeth C	Belleville-Hend 223402	5,000	Town Wide		71,500	47.93
Hansen Carolyn C	Cottage	71,500	FD362 Henderson Fire Dist		71,500 TO	76.88
44 W Terrace Ave	DEED BOOK 2019 PG-2763		Installment Fee			19.57
Lakewood, NY 14750	FULL MARKET VALUE	71,500				
TOTAL TAX ---						652.21**
	DATE #1	01/31/20	DATE #2	03/31/20	DATE #3	05/29/20
	AMT DUE	236.98	AMT DUE	217.40	AMT DUE	217.40
***** 105.08-1-18.-205 *****						
13404 Highland Park Rd				105.08-1-18.-205		BILL360964
105.08-1-18.-205	260 Seasonal res - WTRFNT		County Taxable		73,100	539.20
Holman Susan R	Belleville-Hend 223402	5,000	Town Wide		73,100	49.01
PO Box 130	Cottage	73,100	FD362 Henderson Fire Dist		73,100 TO	78.60
Henderson, NY 13650	FULL MARKET VALUE	73,100	Installment Fee			20.00
TOTAL TAX ---						666.81**
	DATE #1	01/31/20	DATE #2	03/31/20	DATE #3	05/29/20
	AMT DUE	242.27	AMT DUE	222.27	AMT DUE	222.27
***** 105.08-1-18.-206 *****						
13398 Highland Park Rd				105.08-1-18.-206		BILL360965
105.08-1-18.-206	260 Seasonal res - WTRFNT		County Taxable		70,600	520.76
Niedzwiecki Robert	Belleville-Hend 223402	5,000	Town Wide		70,600	47.33
Poole Clarinda E	Cottage	70,600	FD362 Henderson Fire Dist		70,600 TO	75.91
221 Whitestone Dr	FULL MARKET VALUE	70,600	Installment Fee			19.32
Syracuse, NY 13215						
TOTAL TAX ---						644.00**
	DATE #1	01/31/20	DATE #2	03/31/20	DATE #3	05/29/20
	AMT DUE	234.00	AMT DUE	214.66	AMT DUE	214.66
***** 105.08-1-18.-207 *****						
13480 Highland Park Rd				105.08-1-18.-207		BILL360966
105.08-1-18.-207	260 Seasonal res - WTRFNT		County Taxable		60,900	449.21
Averill Harriet J	Belleville-Hend 223402	5,000	Town Wide		60,900	40.83
Kray Marion J	Cottage	60,900	FD362 Henderson Fire Dist		60,900 TO	65.48
22 1st St	Lot 11		Installment Fee			16.67
Marcellus, NY 13108	FULL MARKET VALUE	60,900				
TOTAL TAX ---						555.52**
	DATE #1	01/31/20	DATE #2	03/31/20	DATE #3	05/29/20
	AMT DUE	201.85	AMT DUE	185.17	AMT DUE	185.17
*****						

STATE OF NEW YORK  
COUNTY - Jefferson  
TOWN - Henderson  
SWIS - 223600

2020 TOWN TAX ROLL  
TAXABLE SECTION OF THE ROLL - 1  
TAX MAP NUMBER SEQUENCE  
UNIFORM PERCENT OF VALUE IS 100.00

PAGE 244  
VALUATION DATE-JUL 01, 2018  
TAXABLE STATUS DATE-MAR 01, 2019

TAX MAP PARCEL NUMBER	PROPERTY LOCATION & CLASS	ASSESSMENT	EXEMPTION CODE	COUNTY	TOWN	TAX AMOUNT
CURRENT OWNERS NAME	SCHOOL DISTRICT	LAND	TAX DESCRIPTION			
CURRENT OWNERS ADDRESS	PARCEL SIZE/GRID COORD	TOTAL	SPECIAL DISTRICTS			
***** 105.08-1-18.-208 *****						
13392 Highland Park Rd				105.08-1-18.-208		BILL360967
105.08-1-18.-208	260 Seasonal res - WTRFNT		County Taxable		73,200	539.94
Stevens Sally	Belleville-Hend 223402	5,000	Town Wide		73,200	49.07
PO Box 102	Cottage	73,200	FD362 Henderson Fire Dist		73,200 TO	78.71
Ellisburg, NY 13636	FULL MARKET VALUE	73,200	Installment Fee			20.03
TOTAL TAX ---						667.72**
	DATE #1	01/31/20	DATE #2	03/31/20	DATE #3	05/29/20
	AMT DUE	242.61	AMT DUE	222.57	AMT DUE	222.57
***** 105.08-1-18.-209 *****						
13530 Highland Park Rd				105.08-1-18.-209		BILL360968
105.08-1-18.-209	260 Seasonal res - WTRFNT		County Taxable		78,700	580.51
Grabowski Barbara	Belleville-Hend 223402	5,000	Town Wide		78,700	52.76
Colgain Michelle Ann	Cottage	78,700	FD362 Henderson Fire Dist		78,700 TO	84.62
PO Box 129	FULL MARKET VALUE	78,700	Installment Fee			21.54
Henderson Harbor, NY 13651						
TOTAL TAX ---						717.89**
	DATE #1	01/31/20	DATE #2	03/31/20	DATE #3	05/29/20
	AMT DUE	260.85	AMT DUE	239.29	AMT DUE	239.29
***** 105.08-1-19 *****						
7771 Kohlwood Rd				105.08-1-19		BILL360969
105.08-1-19	260 Seasonal res - WTRFNT		County Taxable		543,500	4,008.97
Ethridge Family Trust	Belleville-Hend 223402	383,900	Town Wide		543,500	364.37
As Trustees	Kohlwood 1-7	543,500	FD362 Henderson Fire Dist		543,500 TO	584.42
215 North St	ACRES 4.30		Installment Fee			148.73
Montpelier, VT 05602	EAST-0917222 NRTH-1406225					
	FULL MARKET VALUE	543,500				
PRIOR OWNER ON 3/01/2019						
Ethridge Family Trust						
TOTAL TAX ---						4,957.76**
	DATE #1	01/31/20	DATE #2	03/31/20	DATE #3	05/29/20
	AMT DUE	1,801.33	AMT DUE	1,652.58	AMT DUE	1,652.58
***** 105.08-1-20 *****						
7787 Kohlwood Rd				105.08-1-20		BILL360970
105.08-1-20	260 Seasonal res - WTRFNT		County Taxable		127,900	943.42
Higgins Revocable Trust Daniel	Belleville-Hend 223402	74,600	Town Wide		127,900	85.75
Higgins Trustee Daniel W	FRNT 122.00 DPTH 130.00	127,900	FD362 Henderson Fire Dist		127,900 TO	137.53
PO Box 204	EAST-0917503 NRTH-1406244		Installment Fee			35.00
Winooski, VT 05404	DEED BOOK 2018 PG-16910					
	FULL MARKET VALUE	127,900				
TOTAL TAX ---						1,166.70**
	DATE #1	01/31/20	DATE #2	03/31/20	DATE #3	05/29/20
	AMT DUE	423.90	AMT DUE	388.90	AMT DUE	388.90
*****						



STATE OF NEW YORK  
COUNTY - Jefferson  
TOWN - Henderson  
SWIS - 223600

2 0 2 0 T O W N T A X R O L L  
T A X A B L E SECTION OF THE ROLL - 1  
TAX MAP NUMBER SEQUENCE  
UNIFORM PERCENT OF VALUE IS 100.00

PAGE 245  
VALUATION DATE-JUL 01, 2018  
TAXABLE STATUS DATE-MAR 01, 2019

TAX MAP PARCEL NUMBER	PROPERTY LOCATION & CLASS	ASSESSMENT	EXEMPTION CODE	COUNTY	TOWN	TAX AMOUNT
CURRENT OWNERS NAME	SCHOOL DISTRICT	LAND	TAX DESCRIPTION			
CURRENT OWNERS ADDRESS	PARCEL SIZE/GRID COORD	TOTAL	SPECIAL DISTRICTS			
***** 105.08-1-21 *****						
105.08-1-21	7785 Kohlwood Rd					BILL360971
Higgins Revocable Trust Daniel	260 Seasonal res		County Taxable	55,000		405.69
Higgins Trustee Daniel W	Belleville-Hend 223402	13,400	Town Wide	55,000		36.87
PO Box 204	Kohlwood Pt Of 18	55,000	FD362 Henderson Fire Dist	55,000	TO	59.14
Winooski, VT 05404	FRNT 38.00 DPTH 50.00		Installment Fee			15.05
	EAST-0917516 NRTH-1406293					
	DEED BOOK 2018 PG-16910					
	FULL MARKET VALUE	55,000				
TOTAL TAX ---						501.70**
	DATE #1	01/31/20	DATE #2	03/31/20	DATE #3	05/29/20
	AMT DUE	182.29	AMT DUE	167.23	AMT DUE	167.23
***** 105.08-1-22 *****						
105.08-1-22	7791 Kohlwood Rd					BILL360972
Ty-Cymro Inc	260 Seasonal res - WTRFNT		County Taxable	205,300		1,514.33
c/o Deborah Michell	Belleville-Hend 223402	103,900	Town Wide	205,300		137.64
3820 Tudor Arms Ave	Kohlwood Pt Of 18	205,300	FD362 Henderson Fire Dist	205,300	TO	220.76
Baltimore, MD 21211	FRNT 58.00 DPTH 120.00		Installment Fee			56.18
	EAST-0917582 NRTH-1406287					
	FULL MARKET VALUE	205,300				
TOTAL TAX ---						1,872.73**
	DATE #1	01/31/20	DATE #2	03/31/20	DATE #3	05/29/20
	AMT DUE	680.43	AMT DUE	624.24	AMT DUE	624.24
***** 105.08-1-23 *****						
105.08-1-23	N of Kohlwood Rd					BILL360973
Higgins Revocable Trust Daniel	311 Res vac land - WTRFNT		County Taxable	20,200		149.00
Higgins Trustee Daniel W	Belleville-Hend 223402	20,200	Town Wide	20,200		13.54
PO Box 204	Kohlwood Part Of 8	20,200	FD362 Henderson Fire Dist	20,200	TO	21.72
Winooski, VT 05404	FRNT 22.00 DPTH 75.00		Installment Fee			5.53
	EAST-0917623 NRTH-1406262					
	DEED BOOK 2018 PG-16910					
	FULL MARKET VALUE	20,200				
TOTAL TAX ---						184.26**
	DATE #1	01/31/20	DATE #2	03/31/20	DATE #3	05/29/20
	AMT DUE	66.95	AMT DUE	61.42	AMT DUE	61.42
***** 105.08-1-24.1 *****						
105.08-1-24.1	E of Paradise Park Rd					BILL360974
North Country Trust	314 Rural vac<10		County Taxable	31,700		233.83
Fraser Trustee Peter H	Belleville-Hend 223402	31,700	Town Wide	31,700		21.25
c/o Christopher Bickford	ACRES 2.30	31,700	FD362 Henderson Fire Dist	31,700	TO	34.09
839 Easy St	EAST-0917423 NRTH-1406022		Installment Fee			8.68
Camano Island, WA 98282	FULL MARKET VALUE	31,700				
TOTAL TAX ---						289.17**
	DATE #1	01/31/20	DATE #2	03/31/20	DATE #3	05/29/20
	AMT DUE	105.07	AMT DUE	96.39	AMT DUE	96.39

PRIOR OWNER ON 3/01/2019  
North Country Trust

STATE OF NEW YORK  
COUNTY - Jefferson  
TOWN - Henderson  
SWIS - 223600

2020 TOWN TAX ROLL  
TAXABLE SECTION OF THE ROLL - 1  
TAX MAP NUMBER SEQUENCE  
UNIFORM PERCENT OF VALUE IS 100.00

PAGE 246  
VALUATION DATE-JUL 01, 2018  
TAXABLE STATUS DATE-MAR 01, 2019

TAX MAP PARCEL NUMBER	PROPERTY LOCATION & CLASS	ASSESSMENT	EXEMPTION CODE	COUNTY	TOWN	TAX AMOUNT
CURRENT OWNERS NAME	SCHOOL DISTRICT	LAND	TAX DESCRIPTION			
CURRENT OWNERS ADDRESS	PARCEL SIZE/GRID COORD	TOTAL	SPECIAL DISTRICTS			
105.08-1-24.2	7793 Kohlwood Rd 260 Seasonal res - WTRFNT		County Taxable	105.08-1-24.2		BILL360975
North Country Trust	Belleville-Hend 223402	155,600	Town Wide			1,443.52
Fraser Trustee Peter H	Kohlwood 9	195,700	FD362 Henderson Fire Dist			131.20
c/o Christopher Bickford	FRNT 100.00 DPTH 175.00		Installment Fee			210.43
839 EAsy St	EAST-0917607 NRTH-1406181					53.55
Camano Island, WA 98282	FULL MARKET VALUE	195,700				

PRIOR OWNER ON 3/01/2019  
North Country Trust

TOTAL TAX ---			1,785.15**		
DATE #1	01/31/20	DATE #2	03/31/20	DATE #3	05/29/20
AMT DUE	648.60	AMT DUE	595.05	AMT DUE	595.05

105.08-1-25.1	7821 Kohlwood Rd 260 Seasonal res - WTRFNT		County Taxable	105.08-1-25.1		BILL360976
Fish Bradford Lincoln	Belleville-Hend 223402	81,000	Town Wide			694.84
Fish Todd Hamilton	Kohlwood Lot 10	94,200	FD362 Henderson Fire Dist			63.15
877 Baltimore Pike	E Of Paradise Park Rd		Installment Fee			101.29
Chadds Ford, PA 19317	ACRES 0.30 EAST-0917648 NRTH-1406094					25.78
	DEED BOOK 2011 PG-4874					
	FULL MARKET VALUE	94,200				

TOTAL TAX ---			859.28**		
DATE #1	01/31/20	DATE #2	03/31/20	DATE #3	05/29/20
AMT DUE	312.22	AMT DUE	286.42	AMT DUE	286.42

105.08-1-25.21	7837 Kohlwood Rd 260 Seasonal res - WTRFNT		County Taxable	105.08-1-25.21		BILL360977
Fish Bradford Lincoln	Belleville-Hend 223402	19,500	Town Wide			381.35
Fish Todd Hamilton	Kohlwood 11	51,700	FD362 Henderson Fire Dist			34.66
877 Baltimore Pike	E Of Paradise Park Rd		Installment Fee			55.59
Chadds Ford, PA 19317	FRNT 50.00 DPTH 150.00					14.15
	EAST-0917728 NRTH-1406067					
	DEED BOOK 2011 PG-4874					
	FULL MARKET VALUE	51,700				

TOTAL TAX ---			471.60**		
DATE #1	01/31/20	DATE #2	03/31/20	DATE #3	05/29/20
AMT DUE	171.35	AMT DUE	157.20	AMT DUE	157.20

\*\*\*\*\*

STATE OF NEW YORK  
COUNTY - Jefferson  
TOWN - Henderson  
SWIS - 223600

2020 TOWN TAX ROLL  
TAXABLE SECTION OF THE ROLL - 1  
TAX MAP NUMBER SEQUENCE  
UNIFORM PERCENT OF VALUE IS 100.00

PAGE 247  
VALUATION DATE-JUL 01, 2018  
TAXABLE STATUS DATE-MAR 01, 2019

TAX MAP PARCEL NUMBER	PROPERTY LOCATION & CLASS	ASSESSMENT	EXEMPTION CODE	COUNTY	TOWN	TAX AMOUNT
CURRENT OWNERS NAME	SCHOOL DISTRICT	LAND	TAX DESCRIPTION			
CURRENT OWNERS ADDRESS	PARCEL SIZE/GRID COORD	TOTAL	SPECIAL DISTRICTS			
105.08-1-26.1	7851 Kohlwood Rd 260 Seasonal res - WTRFNT		County Taxable	105.08-1-26.1		BILL360978 2,319.82
North Country Trust	Belleville-Hend 223402	210,500	Town Wide			210.84
Fraser Trustee Peter H	Kohlwood 12,13,14	314,500	FD362 Henderson Fire Dist		TO	338.18
c/o Christopher Bickford	FRNT 152.00 DPTH 235.00		Installment Fee			86.07
839 Easy St	EAST-0917802 NRTH-1405987					
Camano Island, WA 98282	FULL MARKET VALUE	314,500				

PRIOR OWNER ON 3/01/2019  
North Country Trust

TOTAL TAX ---						2,868.84**
DATE #1	01/31/20	DATE #2	03/31/20	DATE #3	05/29/20	
AMT DUE	1,042.35	AMT DUE	956.28	AMT DUE	956.28	

105.08-1-26.2	Kohlwood Rd 311 Res vac land - WTRFNT		County Taxable	105.08-1-26.2		BILL360979 1,196.42
North Country Trust	Belleville-Hend 223402	162,200	Town Wide			108.74
Fraser Trustee Peter H	E Of Kohlwood 14	162,200	FD362 Henderson Fire Dist		TO	174.41
c/o Christopher Bickford	FRNT 100.00 DPTH 210.00		Installment Fee			44.39
839 Easy St	EAST-0917923 NRTH-1405955					
Camano Island, WA 98282	FULL MARKET VALUE	162,200				

PRIOR OWNER ON 3/01/2019  
North Country Trust

TOTAL TAX ---						1,479.57**
DATE #1	01/31/20	DATE #2	03/31/20	DATE #3	05/29/20	
AMT DUE	537.58	AMT DUE	493.19	AMT DUE	493.19	

105.08-1-27.1	E of Paradise Park Rd 311 Res vac land - WTRFNT		County Taxable	105.08-1-27.1		BILL360980 5,163.34
Allen Douglas	Belleville-Hend 223402	700,000	Town Wide			469.29
c/o Bickford Franklin	Off Kohlwood Lots	700,000	FD362 Henderson Fire Dist		TO	752.70
8 Kimberly Dr	ACRES 71.30		Installment Fee			191.56
Dryden, NY 13053	EAST-0917652 NRTH-1405485					
	DEED BOOK 2014 PG-2044					
	FULL MARKET VALUE	700,000				

TOTAL TAX ---						6,385.33**
DATE #1	01/31/20	DATE #2	03/31/20	DATE #3	05/29/20	
AMT DUE	2,320.01	AMT DUE	2,128.44	AMT DUE	2,128.44	

\*\*\*\*\*

STATE OF NEW YORK  
COUNTY - Jefferson  
TOWN - Henderson  
SWIS - 223600

2 0 2 0 T O W N T A X R O L L  
T A X A B L E SECTION OF THE ROLL - 1  
TAX MAP NUMBER SEQUENCE  
UNIFORM PERCENT OF VALUE IS 100.00

PAGE 248  
VALUATION DATE-JUL 01, 2018  
TAXABLE STATUS DATE-MAR 01, 2019

TAX MAP PARCEL NUMBER	PROPERTY LOCATION & CLASS	ASSESSMENT	EXEMPTION CODE	COUNTY	TOWN	TAX AMOUNT
CURRENT OWNERS NAME	SCHOOL DISTRICT	LAND	TAX DESCRIPTION			
CURRENT OWNERS ADDRESS	PARCEL SIZE/GRID COORD	TOTAL	SPECIAL DISTRICTS			
***** 105.08-1-27.31 *****						
105.08-1-27.31	7991 Cedar Wood Ln					BILL360981
Bickford Nancy K	260 Seasonal res - WTRFNT		County Taxable	286,600		2,114.02
8 Kimberly Dr	Belleville-Hend 223402	161,700	Town Wide	286,600		192.14
Dryden, NY 13053	ACRES 0.80	286,600	FD362 Henderson Fire Dist	286,600	TO	308.18
	EAST-0918504 NRTH-1405834		Installment Fee			78.43
	DEED BOOK 2010 PG-17052					
	FULL MARKET VALUE	286,600				
						TOTAL TAX --- 2,614.34**
						DATE #1 01/31/20 DATE #2 03/31/20 DATE #3 05/29/20
						AMT DUE 949.89 AMT DUE 871.44 AMT DUE 871.44
***** 105.08-1-28 *****						
105.08-1-28	8011 Cedar Wood Ln					BILL360982
Bickford Franklin R	260 Seasonal res - WTRFNT		County Taxable	255,600		1,885.36
Bickford Harlow A	Belleville-Hend 223402	160,600	Town Wide	255,600		171.36
8 Kimberly Dr	FRNT 154.00 DPTH 102.00	255,600	FD362 Henderson Fire Dist	255,600	TO	274.84
Dryden, NY 13053	EAST-0918659 NRTH-1405840		Installment Fee			69.95
	DEED BOOK 2011 PG-3176					
	FULL MARKET VALUE	255,600				
						TOTAL TAX --- 2,331.56**
						DATE #1 01/31/20 DATE #2 03/31/20 DATE #3 05/29/20
						AMT DUE 847.15 AMT DUE 777.18 AMT DUE 777.18
***** 105.08-1-29 *****						
105.08-1-29	8015 Cedar Wood Ln					BILL360983
Terkelsen Jennifer	260 Seasonal res - WTRFNT		County Taxable	165,100		1,217.81
Lowe Shana	Belleville-Hend 223402	141,600	Town Wide	165,100		110.68
c/o Shana Lowe	FRNT 115.00 DPTH 115.00	165,100	FD362 Henderson Fire Dist	165,100	TO	177.53
402 Halifax Dr	EAST-0918722 NRTH-1405749		Installment Fee			45.18
Greenville, SC 29615	DEED BOOK 2011 PG-15251					
	FULL MARKET VALUE	165,100				
						TOTAL TAX --- 1,506.02**
						DATE #1 01/31/20 DATE #2 03/31/20 DATE #3 05/29/20
						AMT DUE 547.20 AMT DUE 502.00 AMT DUE 502.00
***** 105.08-1-30 *****						
105.08-1-30	8023 Cedar Wood Ln					BILL360984
Cedar Cliff Family Holding Co	260 Seasonal res - WTRFNT		County Taxable	254,500		1,877.24
c/o Richard Ciliberti	Belleville-Hend 223402	119,100	Town Wide	254,500		170.62
17 Greentree Way	E Of Paradise Pk Rd	254,500	FD362 Henderson Fire Dist	254,500	TO	273.66
Cherry Hill, NJ 08003	Ciliberti V&J - LF Use		Installment Fee			69.65
	FRNT 92.00 DPTH 105.00					
	EAST-0918813 NRTH-1405615					
	DEED BOOK 2015 PG-5179					
	FULL MARKET VALUE	254,500				
						TOTAL TAX --- 2,321.52**
						DATE #1 01/31/20 DATE #2 03/31/20 DATE #3 05/29/20
						AMT DUE 843.49 AMT DUE 773.84 AMT DUE 773.84

STATE OF NEW YORK  
COUNTY - Jefferson  
TOWN - Henderson  
SWIS - 223600

2 0 2 0 T O W N T A X R O L L  
T A X A B L E SECTION OF THE ROLL - 1  
TAX MAP NUMBER SEQUENCE  
UNIFORM PERCENT OF VALUE IS 100.00

PAGE 249  
VALUATION DATE-JUL 01, 2018  
TAXABLE STATUS DATE-MAR 01, 2019

TAX MAP PARCEL NUMBER	PROPERTY LOCATION & CLASS	ASSESSMENT	EXEMPTION CODE	COUNTY	TOWN	TAX AMOUNT
CURRENT OWNERS NAME	SCHOOL DISTRICT	LAND	TAX DESCRIPTION			
CURRENT OWNERS ADDRESS	PARCEL SIZE/GRID COORD	TOTAL	SPECIAL DISTRICTS			
***** 105.08-1-31 *****						
12912 Eastman Tract						BILL360985
105.08-1-31	260 Seasonal res - WTRFNT		County Taxable	428,900		3,163.65
Bowering Co Trustee Jean	Belleville-Hend 223402	348,500	Town Wide	428,900		287.54
Stelling Co Trustee Prudence	ACRES 1.70	428,900	FD362 Henderson Fire Dist	428,900	TO	461.19
387 Emmons Hill Rd	EAST-0919123 NRTH-1404992		Installment Fee			117.37
Oneonta, NY 13820	DEED BOOK 2012 PG-9825					
	FULL MARKET VALUE	428,900				
TOTAL TAX ---						3,912.38**
	DATE #1	01/31/20	DATE #2	03/31/20	DATE #3	05/29/20
	AMT DUE	1,421.51	AMT DUE	1,304.12	AMT DUE	1,304.12
***** 105.08-1-32 *****						
12882 Eastman Tract						BILL360986
105.08-1-32	260 Seasonal res - WTRFNT		County Taxable	365,800		2,698.22
Haller Family Rev Living Trust	Belleville-Hend 223402	319,600	Town Wide	365,800		245.24
c/o Barbara Haller	ACRES 2.60	365,800	FD362 Henderson Fire Dist	365,800	TO	393.34
15 Hillview Ave	EAST-0919090 NRTH-1404778		Installment Fee			100.10
San Rafael, CA 94901	FULL MARKET VALUE	365,800				
TOTAL TAX ---						3,336.80**
	DATE #1	01/31/20	DATE #2	03/31/20	DATE #3	05/29/20
	AMT DUE	1,212.38	AMT DUE	1,112.26	AMT DUE	1,112.26
***** 105.08-1-33 *****						
12854 Eastman Tract						BILL360987
105.08-1-33	260 Seasonal res - WTRFNT		County Taxable	213,000		1,571.13
Spicer James M	Belleville-Hend 223402	130,000	Town Wide	213,000		142.80
Spicer Nancy J	FRNT 100.00 DPTH 158.00	213,000	FD362 Henderson Fire Dist	213,000	TO	229.04
7250 Co Rte 75	EAST-0919216 NRTH-1404630		Installment Fee			58.29
Henderson, NY 13650	DEED BOOK 2005 PG-1861					
	FULL MARKET VALUE	213,000				
TOTAL TAX ---						1,942.97**
	DATE #1	01/31/20	DATE #2	03/31/20	DATE #3	05/29/20
	AMT DUE	705.96	AMT DUE	647.65	AMT DUE	647.65
***** 105.08-1-34 *****						
13600 Cedarvale						BILL360988
105.08-1-34	980 Consvn easmt - WTRFNT		County Taxable	1143,200		8,432.48
Stone Charles K	Belleville-Hend 223402	1143,200	Town Wide	1143,200		766.41
Stone Gale A	ACRES 58.24	1143,200	FD362 Henderson Fire Dist	1143,200	TO	1,229.26
3652 Sequoia Trl	EAST-0914735 NRTH-1408003		Installment Fee			312.84
Verona, WI 53593	DEED BOOK 2013 PG-16225					
	FULL MARKET VALUE	1143,200				
TOTAL TAX ---						10,428.15**
	DATE #1	01/31/20	DATE #2	03/31/20	DATE #3	05/29/20
	AMT DUE	3,788.89	AMT DUE	3,476.05	AMT DUE	3,476.05

STATE OF NEW YORK  
COUNTY - Jefferson  
TOWN - Henderson  
SWIS - 223600

2020 TOWN TAX ROLL  
TAXABLE SECTION OF THE ROLL - 1  
TAX MAP NUMBER SEQUENCE  
UNIFORM PERCENT OF VALUE IS 100.00

PAGE 250  
VALUATION DATE-JUL 01, 2018  
TAXABLE STATUS DATE-MAR 01, 2019

TAX MAP PARCEL NUMBER	PROPERTY LOCATION & CLASS	ASSESSMENT	EXEMPTION CODE	COUNTY	TOWN	TAX AMOUNT
CURRENT OWNERS NAME	SCHOOL DISTRICT	LAND	TAX DESCRIPTION			
CURRENT OWNERS ADDRESS	PARCEL SIZE/GRID COORD	TOTAL	SPECIAL DISTRICTS			
***** 105.09-1-1 *****						
105.09-1-1	N of Lighthouse Rd 312 Vac w/imprv - WTRFNT		County Taxable	105.09-1-1		BILL360989 1,158.80
Read Jennifer A	Belleville-Hend 223402	146,400	Town Wide			105.32
6502 George Hill Rd	ACRES 10.00	157,100	FD362 Henderson Fire Dist			168.93
Glenfield, NY 13343	EAST-0896895 NRTH-1403374		Installment Fee			42.99
	DEED BOOK 1859 PG-235					
	FULL MARKET VALUE	157,100				
TOTAL TAX ---						1,433.05**
	DATE #1	01/31/20	DATE #2	03/31/20	DATE #3	05/29/20
	AMT DUE	520.68	AMT DUE	477.68	AMT DUE	477.68
***** 105.09-1-2.1 *****						
105.09-1-2.1	4151 Jackson Ln 240 Rural res - WTRFNT		County Taxable	105.09-1-2.1		BILL360990 7,264.08
Egan Patrick O	Belleville-Hend 223402	287,600	Town Wide			660.22
Egan Laurie	ACRES 18.32	984,800	School Relevy			9,537.78
1129 5th Ave	EAST-0897151 NRTH-1402718		FD362 Henderson Fire Dist			1,058.94
East Northport, NY 11731	DEED BOOK 2016 PG-13972		Installment Fee			555.63
	FULL MARKET VALUE	984,800				
TOTAL TAX ---						18,521.02**
	DATE #1	01/31/20	DATE #2	03/31/20	DATE #3	05/29/20
	AMT DUE	6,729.31	AMT DUE	6,173.67	AMT DUE	6,173.67
***** 105.09-1-2.2 *****						
105.09-1-2.2	4239 Jackson Ln 210 1 Family Res - WTRFNT		County Taxable	105.09-1-2.2		BILL360991 3,185.78
Protasovitskiy Vadim	Belleville-Hend 223402	215,100	Town Wide			289.55
Protasovitskiy Liliya	ACRES 5.25	431,900	FD362 Henderson Fire Dist			464.41
241 Ramblewood Dr	EAST-0896993 NRTH-1403119		Installment Fee			118.19
Deerfield, NY 13502	DEED BOOK 2019 PG-18046					
	FULL MARKET VALUE	431,900				
TOTAL TAX ---						3,939.74**
	DATE #1	01/31/20	DATE #2	03/31/20	DATE #3	05/29/20
	AMT DUE	1,431.45	AMT DUE	1,313.24	AMT DUE	1,313.24
***** 105.09-1-3.1 *****						
105.09-1-3.1	Greystone Rd 322 Rural vac>10		County Taxable	105.09-1-3.1		BILL360992 198.42
Peters Alan Bruce	Belleville-Hend 223402	26,900	Town Wide			18.03
Peters Damtoft Janet Lynn	ACRES 12.50	26,900	FD362 Henderson Fire Dist			28.93
7 Edward St	EAST-0896883 NRTH-1402140		Installment Fee			7.36
Binghamton, NY 13901	DEED BOOK 2016 PG-2739					
	FULL MARKET VALUE	26,900				
TOTAL TAX ---						245.38**
	DATE #1	01/31/20	DATE #2	03/31/20	DATE #3	05/29/20
	AMT DUE	89.16	AMT DUE	81.79	AMT DUE	81.79

STATE OF NEW YORK  
COUNTY - Jefferson  
TOWN - Henderson  
SWIS - 223600

2020 TOWN TAX ROLL  
TAXABLE SECTION OF THE ROLL - 1  
TAX MAP NUMBER SEQUENCE  
UNIFORM PERCENT OF VALUE IS 100.00

PAGE 251  
VALUATION DATE-JUL 01, 2018  
TAXABLE STATUS DATE-MAR 01, 2019

TAX MAP PARCEL NUMBER	PROPERTY LOCATION & CLASS	ASSESSMENT	EXEMPTION CODE	COUNTY	TOWN	TAX AMOUNT
CURRENT OWNERS NAME	SCHOOL DISTRICT	LAND	TAX DESCRIPTION			
CURRENT OWNERS ADDRESS	PARCEL SIZE/GRID COORD	TOTAL	SPECIAL DISTRICTS			
***** 105.09-1-3.2 *****						
12371 Greystone Rd						BILL360993
105.09-1-3.2	260 Seasonal res - WTRFNT		County Taxable	140,700		1,037.83
Peters Alan Bruce	Belleville-Hend 223402	98,800	Town Wide	140,700		94.33
7 Edward St	Greystone 2	140,700	FD362 Henderson Fire Dist	140,700	TO	151.29
Binghamton, NY 13901	FRNT 75.00 DPTH 155.00		Installment Fee			38.50
	EAST-0896364 NRTH-1402376					
	DEED BOOK 2016 PG-2740					
	FULL MARKET VALUE	140,700				
TOTAL TAX ---						1,283.45**
	DATE #1	01/31/20	DATE #2	03/31/20	DATE #3	05/29/20
	AMT DUE	466.33	AMT DUE	427.81	AMT DUE	427.81
***** 105.09-1-3.4 *****						
12376 Greystone Rd						BILL360994
105.09-1-3.4	260 Seasonal res		County Taxable	83,500		615.91
Damtoft Janet Lynn Peters	Belleville-Hend 223402	41,300	Town Wide	83,500		55.98
4057 St Paul Blvd	ACRES 1.34	83,500	FD362 Henderson Fire Dist	83,500	TO	89.79
Rochester, NY 14617	EAST-0896682 NRTH-1402281		Installment Fee			22.85
	DEED BOOK 2016 PG-2741					
	FULL MARKET VALUE	83,500				
TOTAL TAX ---						761.68**
	DATE #1	01/31/20	DATE #2	03/31/20	DATE #3	05/29/20
	AMT DUE	276.75	AMT DUE	253.89	AMT DUE	253.89
***** 105.09-1-5 *****						
4126 Lighthouse Rd						BILL360995
105.09-1-5	311 Res vac land		County Taxable	142,900		1,054.06
JRJL Cook Family Trust	Belleville-Hend 223402	17,500	Town Wide	142,900		95.80
Cook Trustee Joan L	Lf Use James R & Joan L C	142,900	FD362 Henderson Fire Dist	142,900	TO	153.66
10773 Clark Rd	ACRES 39.62		Installment Fee			39.11
Mannsville, NY 13661	EAST-0898218 NRTH-1401958					
	DEED BOOK 2018 PG-15383					
	FULL MARKET VALUE	142,900				
TOTAL TAX ---						1,303.52**
	DATE #1	01/31/20	DATE #2	03/31/20	DATE #3	05/29/20
	AMT DUE	473.63	AMT DUE	434.50	AMT DUE	434.50
***** 105.09-1-8 *****						
3908 Lighthouse Rd						BILL360996
105.09-1-8	200 Residential		County Taxable	112,500		829.82
Vanwormer Charles M	Belleville-Hend 223402	39,300	Town Wide	112,500		75.42
2 Fuller Pl	FRNT 150.00 DPTH 206.00	112,500	FD362 Henderson Fire Dist	112,500	TO	120.97
Albany, NY 12205	EAST-0896769 NRTH-1401548		Installment Fee			30.79
	DEED BOOK 1554 PG-170					
	FULL MARKET VALUE	112,500				
TOTAL TAX ---						1,026.21**
	DATE #1	01/31/20	DATE #2	03/31/20	DATE #3	05/29/20
	AMT DUE	372.86	AMT DUE	342.07	AMT DUE	342.07

STATE OF NEW YORK  
 COUNTY - Jefferson  
 TOWN - Henderson  
 SWIS - 223600

2020 TOWN TAX ROLL  
 TAXABLE SECTION OF THE ROLL - 1  
 TAX MAP NUMBER SEQUENCE  
 UNIFORM PERCENT OF VALUE IS 100.00

PAGE 252  
 VALUATION DATE-JUL 01, 2018  
 TAXABLE STATUS DATE-MAR 01, 2019

TAX MAP PARCEL NUMBER	PROPERTY LOCATION & CLASS	ASSESSMENT	EXEMPTION CODE	COUNTY	TOWN	TAX AMOUNT
CURRENT OWNERS NAME	SCHOOL DISTRICT	LAND	TAX DESCRIPTION			
CURRENT OWNERS ADDRESS	PARCEL SIZE/GRID COORD	TOTAL	SPECIAL DISTRICTS			
***** 105.09-1-9 *****						
105.09-1-9	Lighthouse Rd 314 Rural vac<10		County Taxable	105.09-1-9		BILL360997 149.74
Cargen Michael E	Belleville-Hend 223402	20,300	Town Wide			13.61
Cargen Henry F	ACRES 1.08	20,300	FD362 Henderson Fire Dist		TO	21.83
c/o Anita Pawlewicz	EAST-0896609 NRTH-1401446		Installment Fee			5.56
2522 Candlestick Ln	DEED BOOK 2014 PG-13745					
Marcellus, NY 13108	FULL MARKET VALUE	20,300				
TOTAL TAX ---						185.18**
		DATE #1	01/31/20	DATE #2	03/31/20	DATE #3
		AMT DUE	67.30	AMT DUE	61.72	AMT DUE
***** 105.09-1-10 *****						
105.09-1-10	3845 Lighthouse Rd 260 Seasonal res - WTRFNT		County Taxable	105.09-1-10		BILL360998 1,647.84
Everett Pierce	Belleville-Hend 223402	163,000	Town Wide			149.77
Everett Kathryne M	E Of Grestne 18&19	223,400	School Relevy			2,163.63
3845 Lighthouse Rd	ACRES 1.30		FD362 Henderson Fire Dist		TO	240.22
Henderson, NY 13650	EAST-0896196 NRTH-1401534		Installment Fee			126.04
	FULL MARKET VALUE	223,400				
TOTAL TAX ---						4,201.46**
		DATE #1	01/31/20	DATE #2	03/31/20	DATE #3
		AMT DUE	1,526.54	AMT DUE	1,400.48	AMT DUE
***** 105.09-1-11 *****						
105.09-1-11	3810 Lighthouse Rd 210 1 Family Res		VET WAR CT 41121	105.09-1-11		BILL360999 1,055.53
Pound George G	Belleville-Hend 223402	40,400	County Taxable		6,000	99.96
3810 Lighthouse Rd	FRNT 219.00 DPTH 185.00	155,100	Town Wide			166.78
Henderson, NY 13650	BANK 822		FD362 Henderson Fire Dist		TO	39.67
	EAST-0896335 NRTH-1401264		Installment Fee			
	DEED BOOK 2005 PG-21231					
	FULL MARKET VALUE	155,100				
TOTAL TAX ---						1,322.27**
		DATE #1	01/31/20	DATE #2	03/31/20	DATE #3
		AMT DUE	480.44	AMT DUE	440.75	AMT DUE
***** 105.09-1-12 *****						
105.09-1-12	3756 Lighthouse Rd 322 Rural vac>10		County Taxable	105.09-1-12		BILL361000 293.57
Bisig Robert J Jr	Belleville-Hend 223402	39,800	Town Wide			26.68
Bisig Kim M	ACRES 34.05	39,800	FD362 Henderson Fire Dist		TO	42.80
9963 NYS Rte 178	EAST-0897472 NRTH-1401256		Installment Fee			10.89
Adams, NY 13605	DEED BOOK 2008 PG-10080					
	FULL MARKET VALUE	39,800				
TOTAL TAX ---						363.05**
		DATE #1	01/31/20	DATE #2	03/31/20	DATE #3
		AMT DUE	131.92	AMT DUE	121.01	AMT DUE



STATE OF NEW YORK  
COUNTY - Jefferson  
TOWN - Henderson  
SWIS - 223600

2020 TOWN TAX ROLL  
TAXABLE SECTION OF THE ROLL - 1  
TAX MAP NUMBER SEQUENCE  
UNIFORM PERCENT OF VALUE IS 100.00

PAGE 253  
VALUATION DATE-JUL 01, 2018  
TAXABLE STATUS DATE-MAR 01, 2019

TAX MAP PARCEL NUMBER	PROPERTY LOCATION & CLASS	ASSESSMENT	EXEMPTION CODE	COUNTY	TOWN	TAX AMOUNT
CURRENT OWNERS NAME	SCHOOL DISTRICT	LAND	TAX DESCRIPTION			
CURRENT OWNERS ADDRESS	PARCEL SIZE/GRID COORD	TOTAL	SPECIAL DISTRICTS			
***** 105.09-1-14 *****						
105.09-1-14	Lighthouse Rd					BILL361001
Blumetti Albanese Family Trust	312 Vac w/imprv - WTRFNT		County Taxable	91,900		677.87
Blumetti Trustee Jeffrey	Belleville-Hend 223402	89,600	Town Wide	91,900		61.61
c/o Anthony Blumetti	FRNT 50.00 DPTH 270.00	91,900	FD362 Henderson Fire Dist	91,900	TO	98.82
304 Collin Ave	BANK 100		Installment Fee			25.15
Fayetteville, NY 13066	EAST-0895901 NRTH-1400863					
	DEED BOOK 2018 PG-16530					
	FULL MARKET VALUE	91,900				
TOTAL TAX ---						838.30**
	DATE #1	01/31/20	DATE #2	03/31/20	DATE #3	05/29/20
	AMT DUE	304.59	AMT DUE	279.43	AMT DUE	279.43
***** 105.09-1-15 *****						
105.09-1-15	3727 Lighthouse Rd					BILL361002
Blumetti Albanese Family Trust	260 Seasonal res - WTRFNT		County Taxable	178,600		1,317.39
Blumetti Trustee Jeffrey	Belleville-Hend 223402	91,000	Town Wide	178,600		119.74
c/o Anthony Blumetti	FRNT 50.00 DPTH 270.00	178,600	FD362 Henderson Fire Dist	178,600	TO	192.05
304 Collins Ave	BANK 100		Installment Fee			48.88
Fayetteville, NY 13066	EAST-0895919 NRTH-1400912					
	DEED BOOK 2018 PG-16530					
	FULL MARKET VALUE	178,600				
TOTAL TAX ---						1,629.18**
	DATE #1	01/31/20	DATE #2	03/31/20	DATE #3	05/29/20
	AMT DUE	591.94	AMT DUE	543.06	AMT DUE	543.06
***** 105.09-1-16 *****						
105.09-1-16	3739 Lighthouse Rd					BILL361003
Currie Ronald	260 Seasonal res - WTRFNT		County Taxable	139,700		1,030.46
Currie Mary	Belleville-Hend 223402	91,000	Town Wide	139,700		93.66
20 Preston St	Greystone 31&A31	139,700	FD362 Henderson Fire Dist	139,700	TO	150.22
Camden, NY 13316	FRNT 50.00 DPTH 265.00		Installment Fee			38.23
	EAST-0895933 NRTH-1400962					
	DEED BOOK 2014 PG-5678					
	FULL MARKET VALUE	139,700				
TOTAL TAX ---						1,274.34**
	DATE #1	01/31/20	DATE #2	03/31/20	DATE #3	05/29/20
	AMT DUE	463.01	AMT DUE	424.78	AMT DUE	424.78
***** 105.09-1-17 *****						
105.09-1-17	3747 Lighthouse Rd					BILL361004
Adair John H	260 Seasonal res - WTRFNT		County Taxable	184,400		1,360.17
Adair Susan D	Belleville-Hend 223402	89,600	Town Wide	184,400		123.62
107 Fox Run Dr	Greystone 30&A30	184,400	FD362 Henderson Fire Dist	184,400	TO	198.28
Schenectady, NY 12303	FRNT 50.00 DPTH 281.00		Installment Fee			50.46
	EAST-0895947 NRTH-1401009					
	DEED BOOK 2011 PG-12618					
	FULL MARKET VALUE	184,400				
TOTAL TAX ---						1,682.07**
	DATE #1	01/31/20	DATE #2	03/31/20	DATE #3	05/29/20
	AMT DUE	611.15	AMT DUE	560.69	AMT DUE	560.69

STATE OF NEW YORK  
COUNTY - Jefferson  
TOWN - Henderson  
SWIS - 223600

2020 TOWN TAX ROLL  
TAXABLE SECTION OF THE ROLL - 1  
TAX MAP NUMBER SEQUENCE  
UNIFORM PERCENT OF VALUE IS 100.00

PAGE 254  
VALUATION DATE-JUL 01, 2018  
TAXABLE STATUS DATE-MAR 01, 2019

TAX MAP PARCEL NUMBER	PROPERTY LOCATION & CLASS	ASSESSMENT	EXEMPTION CODE	COUNTY	TOWN	TAX AMOUNT
CURRENT OWNERS NAME	SCHOOL DISTRICT	LAND	TAX DESCRIPTION			
CURRENT OWNERS ADDRESS	PARCEL SIZE/GRID COORD	TOTAL	SPECIAL DISTRICTS			
***** 105.09-1-18 *****						
105.09-1-18	3765 Lighthouse Rd					BILL361005
Standish Mary Ann	210 1 Family Res - WTRFNT		County Taxable	177,100		1,306.33
5073 Betsy Ross Way	Belleville-Hend 223402	127,600	Town Wide	177,100		118.73
Liverpool, NY 13088	Greystone 4 Lots	177,100	FD362 Henderson Fire Dist	177,100	TO	190.43
	FRNT 100.00 DPTH 250.00		Installment Fee			48.46
	EAST-0895982 NRTH-1401079					
	DEED BOOK 2013 PG-12589					
	FULL MARKET VALUE	177,100				
TOTAL TAX ---						1,615.49**
	DATE #1	01/31/20	DATE #2	03/31/20	DATE #3	05/29/20
	AMT DUE	586.97	AMT DUE	538.49	AMT DUE	538.49
***** 105.09-1-19 *****						
105.09-1-19	3779 Lighthouse Rd					BILL361006
Galuppi Michael P	260 Seasonal res - WTRFNT		County Taxable	188,100		1,387.46
Cutri Donald	Belleville-Hend 223402	127,600	Town Wide	188,100		126.10
3779 Lighthouse Rd	Greystone 4 Lots	188,100	FD362 Henderson Fire Dist	188,100	TO	202.26
Henderson, NY 13650	FRNT 100.00 DPTH 253.00		Installment Fee			51.47
	EAST-0896022 NRTH-1401174					
	DEED BOOK 2014 PG-11091					
	FULL MARKET VALUE	188,100				
PRIOR OWNER ON 3/01/2019						
Galuppi Michael P						
TOTAL TAX ---						1,715.82**
	DATE #1	01/31/20	DATE #2	03/31/20	DATE #3	05/29/20
	AMT DUE	623.41	AMT DUE	571.94	AMT DUE	571.94
***** 105.09-1-20.1 *****						
105.09-1-20.1	3787 Lighthouse Rd					BILL361007
Millard Francis E	260 Seasonal res - WTRFNT		County Taxable	346,000		2,552.17
Avery Linda G	Belleville-Hend 223402	175,800	Town Wide	346,000		231.96
9450 SE 130th St Rd	Greystone 24,25,A24,A25,2	346,000	FD362 Henderson Fire Dist	346,000	TO	372.05
Summerfield, FL 34491	FRNT 170.00 DPTH 261.00		Installment Fee			94.69
	EAST-0896058 NRTH-1401290					
	DEED BOOK 2013 PG-7564					
	FULL MARKET VALUE	346,000				
TOTAL TAX ---						3,156.18**
	DATE #1	01/31/20	DATE #2	03/31/20	DATE #3	05/29/20
	AMT DUE	1,146.75	AMT DUE	1,052.06	AMT DUE	1,052.06
***** 105.09-1-21 *****						
105.09-1-21	3815 Lighthouse Rd					BILL361008
Reed Timothy W	210 1 Family Res - WTRFNT		County Taxable	215,600		1,590.31
Reed Maat	Belleville-Hend 223402	109,600	Town Wide	215,600		144.54
18 Green Pine Ln	Grystn 1/2 21,22	215,600	FD362 Henderson Fire Dist	215,600	TO	231.83
Webster, NY 14580	FRNT 75.00 DPTH 269.00		Installment Fee			59.00
	EAST-0896111 NRTH-1401394					
	DEED BOOK 2013 PG-15787					
	FULL MARKET VALUE	215,600				
TOTAL TAX ---						1,966.68**
	DATE #1	01/31/20	DATE #2	03/31/20	DATE #3	05/29/20
	AMT DUE	714.56	AMT DUE	655.56	AMT DUE	655.56

STATE OF NEW YORK  
COUNTY - Jefferson  
TOWN - Henderson  
SWIS - 223600

2 0 2 0 T O W N T A X R O L L  
T A X A B L E SECTION OF THE ROLL - 1  
TAX MAP NUMBER SEQUENCE  
UNIFORM PERCENT OF VALUE IS 100.00

PAGE 255  
VALUATION DATE-JUL 01, 2018  
TAXABLE STATUS DATE-MAR 01, 2019

TAX MAP PARCEL NUMBER	PROPERTY LOCATION & CLASS	ASSESSMENT	EXEMPTION CODE	COUNTY	TOWN	TAX AMOUNT
CURRENT OWNERS NAME	SCHOOL DISTRICT	LAND	TAX DESCRIPTION			
CURRENT OWNERS ADDRESS	PARCEL SIZE/GRID COORD	TOTAL	SPECIAL DISTRICTS			
***** 105.09-1-22 *****						
105.09-1-22	3833 Lighthouse Rd					BILL361009
Lowery Joanne M	260 Seasonal res - WTRFNT		County Taxable	273,400		2,016.65
8279 Ashington Dr	Belleville-Hend 223402	122,500	Town Wide	273,400		183.29
Baldwinsville, NY 13027	Grestne 20 1/2 21	273,400	FD362 Henderson Fire Dist	273,400	TO	293.98
	FRNT 93.00 DPTH 255.00		Installment Fee			74.82
	EAST-0896158 NRTH-1401461					
	DEED BOOK 2008 PG-12877					
	FULL MARKET VALUE	273,400				
						TOTAL TAX --- 2,493.92**
						DATE #1 01/31/20 DATE #2 03/31/20 DATE #3 05/29/20
						AMT DUE 906.14 AMT DUE 831.30 AMT DUE 831.30
***** 105.09-1-23 *****						
105.09-1-23	3857 Lighthouse Rd					BILL361010
Cargen Michael E	260 Seasonal res - WTRFNT		County Taxable	218,000		1,608.01
Cargen Henry F	Belleville-Hend 223402	127,900	Town Wide	218,000		146.15
c/o Anita Pawlewicz	Greystone 16 & 17	218,000	FD362 Henderson Fire Dist	218,000	TO	234.41
2522 W Candlewick Ln	FRNT 100.00 DPTH 285.00		Installment Fee			59.66
Marcellus, NY 13108	EAST-0896261 NRTH-1401598					
	DEED BOOK 2014 PG-13745					
	FULL MARKET VALUE	218,000				
PRIOR OWNER ON 3/01/2019						TOTAL TAX --- 1,988.57**
Cargen Michael E						DATE #1 01/31/20 DATE #2 03/31/20 DATE #3 05/29/20
						AMT DUE 722.53 AMT DUE 662.85 AMT DUE 662.85
***** 105.09-1-24 *****						
105.09-1-24	Lighthouse Rd					BILL361011
Sullivan Thomas M	312 Vac w/imprv		County Taxable	27,900		205.80
Sullivan Diane E	Belleville-Hend 223402	24,000	Town Wide	27,900		18.70
24304 Perch Lake Rd	ACRES 2.01	27,900	FD362 Henderson Fire Dist	27,900	TO	30.00
Watertown, NY 13601	EAST-0896523 NRTH-1401710		Installment Fee			7.64
	DEED BOOK 2017 PG-16547					
	FULL MARKET VALUE	27,900				
						TOTAL TAX --- 254.50**
						DATE #1 01/31/20 DATE #2 03/31/20 DATE #3 05/29/20
						AMT DUE 92.48 AMT DUE 84.83 AMT DUE 84.83
***** 105.09-1-25 *****						
105.09-1-25	12259 Greystone Rd					BILL361012
Dummitt Judy M	210 1 Family Res - WTRFNT		County Taxable	135,000		995.79
7858 Walnut Pl	Belleville-Hend 223402	83,300	Town Wide	135,000		90.51
Liverpool, NY 13090	Greystone 14 & 15	135,000	FD362 Henderson Fire Dist	135,000	TO	145.16
	FRNT 70.00 DPTH 112.00		Installment Fee			36.94
	EAST-0896230 NRTH-1401731					
	DEED BOOK 2008 PG-16046					
	FULL MARKET VALUE	135,000				
						TOTAL TAX --- 1,231.46**
						DATE #1 01/31/20 DATE #2 03/31/20 DATE #3 05/29/20
						AMT DUE 447.44 AMT DUE 410.48 AMT DUE 410.48
*****						

STATE OF NEW YORK  
COUNTY - Jefferson  
TOWN - Henderson  
SWIS - 223600

2 0 2 0 T O W N T A X R O L L  
T A X A B L E SECTION OF THE ROLL - 1  
TAX MAP NUMBER SEQUENCE  
UNIFORM PERCENT OF VALUE IS 100.00

PAGE 256  
VALUATION DATE-JUL 01, 2018  
TAXABLE STATUS DATE-MAR 01, 2019

TAX MAP PARCEL NUMBER	PROPERTY LOCATION & CLASS	ASSESSMENT	EXEMPTION CODE	COUNTY	TOWN	TAX AMOUNT
CURRENT OWNERS NAME	SCHOOL DISTRICT	LAND	TAX DESCRIPTION	TAXABLE VALUE		
CURRENT OWNERS ADDRESS	PARCEL SIZE/GRID COORD	TOTAL	SPECIAL DISTRICTS			
***** 105.09-1-26 *****						
12275 Greystone Rd						BILL361013
105.09-1-26	260 Seasonal res - WTRFNT		VET COM CT 41131	20,000	10,000	
Sullivan Thomas M	Belleville-Hend 223402	106,300	SENIOR C/T 41801	84,035	87,535	
Sullivan Diane E	FRNT 100.00 DPTH 130.00	260,100	County Taxable	156,065		1,151.17
24304 Perch Lake Rd	EAST-0896246 NRTH-1401820		Town Wide	162,565		108.99
Watertown, NY 13601	DEED BOOK 2017 PG-16547		FD362 Henderson Fire Dist	260,100	TO	279.68
	FULL MARKET VALUE	260,100	Installment Fee			46.20
			TOTAL TAX ---			1,539.84**
			DATE #1 01/31/20	DATE #2 03/31/20	DATE #3	05/29/20
			AMT DUE 559.48	AMT DUE 513.28	AMT DUE	513.28
***** 105.09-1-27 *****						
12283 Greystone Rd						BILL361014
105.09-1-27	260 Seasonal res - WTRFNT		County Taxable	134,300		990.62
Vincent James M	Belleville-Hend 223402	77,600	Town Wide	134,300		90.04
23 Heminway Ln	Greystone 11	134,300	FD362 Henderson Fire Dist	134,300	TO	144.41
Wynantskill, NY 12198	FRNT 50.00 DPTH 135.00		Installment Fee			36.75
	EAST-0896259 NRTH-1401890					
	DEED BOOK 2015 PG-8024					
	FULL MARKET VALUE	134,300				
			TOTAL TAX ---			1,225.07**
			DATE #1 01/31/20	DATE #2 03/31/20	DATE #3	05/29/20
			AMT DUE 445.12	AMT DUE 408.35	AMT DUE	408.35
***** 105.09-1-28 *****						
12299 Greystone Rd						BILL361015
105.09-1-28	260 Seasonal res - WTRFNT		VETFUND/T 41103	0	300	
Tiano Revocable Trust Frank	Belleville-Hend 223402	108,800	%VET/C 41112	13,300	0	
Tiano Revocable Trust Clara	Greystone 9 & 10	133,000	County Taxable	119,700		882.93
121 Beverly Dr	FRNT 100.00 DPTH 135.00		Town Wide	132,700		88.96
Winter Haven, FL 33884	EAST-0896277 NRTH-1401963		FD362 Henderson Fire Dist	133,000	TO	143.01
	DEED BOOK 1898 PG-19		Installment Fee			33.45
	FULL MARKET VALUE	133,000				
			TOTAL TAX ---			1,114.90**
			DATE #1 01/31/20	DATE #2 03/31/20	DATE #3	05/29/20
			AMT DUE 405.09	AMT DUE 371.63	AMT DUE	371.63
***** 105.09-1-29 *****						
12323 Greystone Rd						BILL361016
105.09-1-29	260 Seasonal res - WTRFNT		County Taxable	149,300		1,101.27
Wagner Kermit	Belleville-Hend 223402	110,300	Town Wide	149,300		100.09
PO Box 15493	Greystone 7 & 8	149,300	FD362 Henderson Fire Dist	149,300	TO	160.54
Syracuse, NY 13215	FRNT 100.00 DPTH 138.00		Installment Fee			40.86
	EAST-0896304 NRTH-1402067					
	FULL MARKET VALUE	149,300				
			TOTAL TAX ---			1,361.90**
			DATE #1 01/31/20	DATE #2 03/31/20	DATE #3	05/29/20
			AMT DUE 494.84	AMT DUE 453.96	AMT DUE	453.96

STATE OF NEW YORK  
COUNTY - Jefferson  
TOWN - Henderson  
SWIS - 223600

2020 TOWN TAX ROLL  
TAXABLE SECTION OF THE ROLL - 1  
TAX MAP NUMBER SEQUENCE  
UNIFORM PERCENT OF VALUE IS 100.00

PAGE 257  
VALUATION DATE-JUL 01, 2018  
TAXABLE STATUS DATE-MAR 01, 2019

TAX MAP PARCEL NUMBER	PROPERTY LOCATION & CLASS	ASSESSMENT	EXEMPTION CODE	COUNTY	TOWN	TAX AMOUNT
CURRENT OWNERS NAME	SCHOOL DISTRICT	LAND	TAX DESCRIPTION			
CURRENT OWNERS ADDRESS	PARCEL SIZE/GRID COORD	TOTAL	SPECIAL DISTRICTS			
***** 105.09-1-30 *****						
12335 Greystone Rd						BILL361017
105.09-1-30	260 Seasonal res - WTRFNT		County Taxable	212,000		1,563.76
Damtoft D Stephans Jr	Belleville-Hend 223402	113,800	Town Wide	212,000		142.13
Damtoft Janet P	Lots 5 & 6 Greystone	212,000	FD362 Henderson Fire Dist	212,000	TO	227.96
4057 Saint Paul Blvd	FRNT 100.00 DPTH 150.00		Installment Fee			58.02
Rochester, NY 14617	EAST-0896323 NRTH-1402163					
	DEED BOOK 2017 PG-1366					
	FULL MARKET VALUE	212,000				
TOTAL TAX ---						1,933.85**
	DATE #1	01/31/20	DATE #2	03/31/20	DATE #3	05/29/20
	AMT DUE	702.65	AMT DUE	644.61	AMT DUE	644.61
***** 105.09-1-31 *****						
12343 Greystone Rd						BILL361018
105.09-1-31	260 Seasonal res - WTRFNT		County Taxable	149,700		1,104.22
Goss Trustee Peter	Belleville-Hend 223402	86,300	Town Wide	149,700		100.36
Goss Trustee Adam	Greystone 4	149,700	FD362 Henderson Fire Dist	149,700	TO	160.97
c/o Alison Goss	ACRES 0.89		Installment Fee			40.97
4245 Coxe Rd	EAST-0896341 NRTH-1402239					
Jamesville, NY 13078	DEED BOOK 2017 PG-19032					
	FULL MARKET VALUE	149,700				
TOTAL TAX ---						1,365.55**
	DATE #1	01/31/20	DATE #2	03/31/20	DATE #3	05/29/20
	AMT DUE	496.16	AMT DUE	455.18	AMT DUE	455.18
***** 105.09-1-32 *****						
12359 Greystone Rd						BILL361019
105.09-1-32	260 Seasonal res - WTRFNT		County Taxable	149,900		1,105.69
Shrimpton Antony E	Belleville-Hend 223402	100,300	Town Wide	149,900		100.49
Adair Vivyan C	Greystone 3	149,900	FD362 Henderson Fire Dist	149,900	TO	161.18
321 McLennan Dr	Lf Us Dh Shear		Installment Fee			41.02
Fayetteville, NY 13066	FRNT 75.00 DPTH 162.00					
	EAST-0896352 NRTH-1402304					
	DEED BOOK 2010 PG-18080					
	FULL MARKET VALUE	149,900				
TOTAL TAX ---						1,367.36**
	DATE #1	01/31/20	DATE #2	03/31/20	DATE #3	05/29/20
	AMT DUE	496.82	AMT DUE	455.78	AMT DUE	455.78
***** 105.09-1-33 *****						
12387 Greystone Rd						BILL361020
105.09-1-33	260 Seasonal res - WTRFNT		County Taxable	165,600		1,221.50
Peters David Charles	Belleville-Hend 223402	99,900	Town Wide	165,600		111.02
7899 Ridge Pointe Dr	Greystone 1	165,600	FD362 Henderson Fire Dist	165,600	TO	178.07
Fayetteville, NY 13066	Clay E Lf-Us		Installment Fee			45.32
	FRNT 75.00 DPTH 160.00					
	EAST-0896376 NRTH-1402450					
	DEED BOOK 2011 PG-18337					
	FULL MARKET VALUE	165,600				
TOTAL TAX ---						1,510.59**
	DATE #1	01/31/20	DATE #2	03/31/20	DATE #3	05/29/20
	AMT DUE	548.85	AMT DUE	503.53	AMT DUE	503.53
*****						

STATE OF NEW YORK  
COUNTY - Jefferson  
TOWN - Henderson  
SWIS - 223600

2020 TOWN TAX ROLL  
TAXABLE SECTION OF THE ROLL - 1  
TAX MAP NUMBER SEQUENCE  
UNIFORM PERCENT OF VALUE IS 100.00

PAGE 258  
VALUATION DATE-JUL 01, 2018  
TAXABLE STATUS DATE-MAR 01, 2019

TAX MAP PARCEL NUMBER	PROPERTY LOCATION & CLASS	ASSESSMENT	EXEMPTION CODE	COUNTY	TOWN	TAX AMOUNT
CURRENT OWNERS NAME	SCHOOL DISTRICT	LAND	TAX DESCRIPTION			
CURRENT OWNERS ADDRESS	PARCEL SIZE/GRID COORD	TOTAL	SPECIAL DISTRICTS			
***** 105.09-1-34 *****						
4127 Jackson Ln				105.09-1-34		BILL361021
105.09-1-34	260 Seasonal res - WTRFNT		County Taxable		238,200	1,757.01
Grosso Edward J	Belleville-Hend 223402	95,700	Town Wide		238,200	159.69
Grosso Linda M	N Of Cmp Greystone	238,200	FD362 Henderson Fire Dist		238,200 TO	256.13
4556 Young Rd	ACRES 0.45		Installment Fee			65.18
Syracuse, NY 13215	EAST-0896409 NRTH-1402510					
	DEED BOOK 2008 PG-14231					
	FULL MARKET VALUE	238,200				
TOTAL TAX ---						2,172.83**
	DATE #1	01/31/20	DATE #2	03/31/20	DATE #3	05/29/20
	AMT DUE	789.47	AMT DUE	724.27	AMT DUE	724.27
***** 105.09-1-35 *****						
4131 Jackson Ln				105.09-1-35		BILL361022
105.09-1-35	260 Seasonal res - WTRFNT		County Taxable		272,800	2,012.23
Wait Michael P	Belleville-Hend 223402	128,300	Town Wide		272,800	182.89
Leonard Mary Ann	Gravelly Bay	272,800	FD362 Henderson Fire Dist		272,800 TO	293.34
7300 Cedarpost Rd Apt F10	FRNT 101.00 DPTH 249.00		Installment Fee			74.65
Liverpool, NY 13088	EAST-0896455 NRTH-1402580					
	DEED BOOK 1710 PG-199					
	FULL MARKET VALUE	272,800				
TOTAL TAX ---						2,488.46**
	DATE #1	01/31/20	DATE #2	03/31/20	DATE #3	05/29/20
	AMT DUE	904.15	AMT DUE	829.48	AMT DUE	829.48
***** 105.09-1-36 *****						
4135 Jackson Ln				105.09-1-36		BILL361023
105.09-1-36	260 Seasonal res - WTRFNT		County Taxable		232,500	1,714.97
Bosco Mark A	Belleville-Hend 223402	127,600	Town Wide		232,500	155.87
Bosco Martha A	Gravelly Bay	232,500	FD362 Henderson Fire Dist		232,500 TO	250.00
3028 Walpole Ln	FRNT 100.00 DPTH 278.00		Installment Fee			63.63
Baldwinsville, NY 13027	EAST-0896482 NRTH-1402676					
	DEED BOOK 1674 PG-53					
	FULL MARKET VALUE	232,500				
TOTAL TAX ---						2,120.84**
	DATE #1	01/31/20	DATE #2	03/31/20	DATE #3	05/29/20
	AMT DUE	770.59	AMT DUE	706.94	AMT DUE	706.94
***** 105.09-1-37 *****						
4137 Jackson Ln				105.09-1-37		BILL361024
105.09-1-37	312 Vac w/imprv - WTRFNT		County Taxable		125,600	926.45
Bosco Mark A	Belleville-Hend 223402	125,500	Town Wide		125,600	84.20
Bosco Martha A	Gravelly Bay	125,600	FD362 Henderson Fire Dist		125,600 TO	135.06
3028 Walpole Ln	FRNT 100.00 DPTH 250.00		Installment Fee			34.37
Baldwinsville, NY 13027	EAST-0896508 NRTH-1402771					
	DEED BOOK 2016 PG-13667					
	FULL MARKET VALUE	125,600				
TOTAL TAX ---						1,145.71**
	DATE #1	01/31/20	DATE #2	03/31/20	DATE #3	05/29/20
	AMT DUE	416.28	AMT DUE	381.90	AMT DUE	381.90

\*\*\*\*\*

STATE OF NEW YORK  
COUNTY - Jefferson  
TOWN - Henderson  
SWIS - 223600

2020 TOWN TAX ROLL  
TAXABLE SECTION OF THE ROLL - 1  
TAX MAP NUMBER SEQUENCE  
UNIFORM PERCENT OF VALUE IS 100.00

PAGE 259  
VALUATION DATE-JUL 01, 2018  
TAXABLE STATUS DATE-MAR 01, 2019

TAX MAP PARCEL NUMBER	PROPERTY LOCATION & CLASS	ASSESSMENT	EXEMPTION CODE	COUNTY	TOWN	TAX AMOUNT
CURRENT OWNERS NAME	SCHOOL DISTRICT	LAND	TAX DESCRIPTION			
CURRENT OWNERS ADDRESS	PARCEL SIZE/GRID COORD	TOTAL	SPECIAL DISTRICTS			
***** 105.12-1-2 *****						
105.12-1-2	Eastman Tract					BILL361025
Spicer James M	311 Res vac land - WTRFNT		County Taxable	130,000		958.91
Spicer Nancy J	Belleville-Hend 223402	130,000	Town Wide	130,000		87.15
7250 Co Rte 75	On Henderson Harbor	130,000	FD362 Henderson Fire Dist	130,000	TO	139.79
Henderson, NY 13650-2021	FRNT 100.00 DPTH 175.00		Installment Fee			35.58
	EAST-0919180 NRTH-1404537					
	DEED BOOK 1769 PG-230					
	FULL MARKET VALUE	130,000				
TOTAL TAX ---						1,185.85**
	DATE #1	01/31/20	DATE #2	03/31/20	DATE #3	05/29/20
	AMT DUE	430.87	AMT DUE	395.28	AMT DUE	395.28
***** 105.12-1-3 *****						
105.12-1-3	12800 Eastman Tract					BILL361026
Benoit Richard	210 1 Family Res - WTRFNT		County Taxable	342,800		2,528.56
Benoit Norma J	Belleville-Hend 223402	145,700	Town Wide	342,800		229.82
47 N Park St	FRNT 100.00 DPTH 187.00	342,800	FD362 Henderson Fire Dist	342,800	TO	368.61
Adams, NY 13605	EAST-0919147 NRTH-1404440		Installment Fee			93.81
	DEED BOOK 914 PG-00769					
	FULL MARKET VALUE	342,800				
TOTAL TAX ---						3,126.99**
	DATE #1	01/31/20	DATE #2	03/31/20	DATE #3	05/29/20
	AMT DUE	1,136.14	AMT DUE	1,042.33	AMT DUE	1,042.33
***** 105.12-1-4 *****						
105.12-1-4	12768 Eastman Tract					BILL361027
Owerbach Joel	260 Seasonal res - WTRFNT		County Taxable	619,600		4,570.30
Owerbach Joyce Ellen	Belleville-Hend 223402	217,800	Town Wide	619,600		415.39
PO Box 85	FRNT 213.00 DPTH 160.00	619,600	FD362 Henderson Fire Dist	619,600	TO	666.25
Henderson Harbor, NY 13651	EAST-0919102 NRTH-1404305		Installment Fee			169.56
	DEED BOOK 1175 PG-00107					
	FULL MARKET VALUE	619,600				
TOTAL TAX ---						5,651.94**
	DATE #1	01/31/20	DATE #2	03/31/20	DATE #3	05/29/20
	AMT DUE	2,053.54	AMT DUE	1,883.98	AMT DUE	1,883.98
***** 105.12-1-5 *****						
105.12-1-5	12742 Eastman Tract					BILL361028
Carter Mark	260 Seasonal res - WTRFNT		County Taxable	226,000		1,667.02
5186 Duguid Rd	Belleville-Hend 223402	156,200	Town Wide	226,000		151.51
Fayetteville, NY 13066	Eastman 1 Part 2	226,000	FD362 Henderson Fire Dist	226,000	TO	243.01
	FRNT 140.00 DPTH 141.00		Installment Fee			61.85
	BANK 810					
	EAST-0919035 NRTH-1404152					
	DEED BOOK 2004 PG-13599					
	FULL MARKET VALUE	226,000				
TOTAL TAX ---						2,061.54**
	DATE #1	01/31/20	DATE #2	03/31/20	DATE #3	05/29/20
	AMT DUE	749.03	AMT DUE	687.18	AMT DUE	687.18

STATE OF NEW YORK  
COUNTY - Jefferson  
TOWN - Henderson  
SWIS - 223600

2020 TOWN TAX ROLL  
TAXABLE SECTION OF THE ROLL - 1  
TAX MAP NUMBER SEQUENCE  
UNIFORM PERCENT OF VALUE IS 100.00

PAGE 260  
VALUATION DATE-JUL 01, 2018  
TAXABLE STATUS DATE-MAR 01, 2019

TAX MAP PARCEL NUMBER	PROPERTY LOCATION & CLASS	ASSESSMENT	EXEMPTION CODE	COUNTY	TOWN	TAX AMOUNT
CURRENT OWNERS NAME	SCHOOL DISTRICT	LAND	TAX DESCRIPTION			
CURRENT OWNERS ADDRESS	PARCEL SIZE/GRID COORD	TOTAL	SPECIAL DISTRICTS			
***** 105.12-1-6 *****						
105.12-1-6	Eastman Tract					BILL361029
Carter Mark	311 Res vac land - WTRFNT		County Taxable	58,000		427.82
5186 Duguid Rd	Belleville-Hend 223402	58,000	Town Wide	58,000		38.88
Fayetteville, NY 13066	Eastman Silo 2	58,000	FD362 Henderson Fire Dist	58,000	TO	62.37
	FRNT 60.00 DPTH 147.00		Installment Fee			15.87
	BANK 810					
	EAST-0918978 NRTH-1404068					
	DEED BOOK 2004 PG-13599					
	FULL MARKET VALUE	58,000				
TOTAL TAX ---						529.07**
	DATE #1	01/31/20	DATE #2	03/31/20	DATE #3	05/29/20
	AMT DUE	192.24	AMT DUE	176.35	AMT DUE	176.35
***** 105.12-1-7 *****						
105.12-1-7	12720 Eastman Tract					BILL361030
Lee Nicholas R	260 Seasonal res - WTRFNT		County Taxable	165,000		1,217.07
Roderick-Lee Michelle L	Belleville-Hend 223402	115,200	Town Wide	165,000		110.62
325 Holcomb St Apt 1	Eastman Silo 3	165,000	FD362 Henderson Fire Dist	165,000	TO	177.42
Watertown, NY 13601	FRNT 94.00 DPTH 155.00		Installment Fee			45.15
	BANK 550					
	EAST-0918934 NRTH-1403995					
	DEED BOOK 2018 PG-2019					
	FULL MARKET VALUE	165,000				
TOTAL TAX ---						1,505.11**
	DATE #1	01/31/20	DATE #2	03/31/20	DATE #3	05/29/20
	AMT DUE	546.86	AMT DUE	501.70	AMT DUE	501.70
***** 105.12-1-8 *****						
105.12-1-8	12702 Eastman Tract					BILL361031
Rinasz Myron M	260 Seasonal res - WTRFNT		County Taxable	120,000		885.14
405 Royal Rd	Belleville-Hend 223402	90,700	Town Wide	120,000		80.45
Port Lavaca, TX 77979	Eastman Silo 4	120,000	FD362 Henderson Fire Dist	120,000	TO	129.03
	FRNT 97.00 DPTH 156.00		Installment Fee			32.84
	EAST-0918888 NRTH-1403919					
	DEED BOOK 2017 PG-3915					
	FULL MARKET VALUE	120,000				
TOTAL TAX ---						1,094.62**
	DATE #1	01/31/20	DATE #2	03/31/20	DATE #3	05/29/20
	AMT DUE	397.72	AMT DUE	364.87	AMT DUE	364.87
***** 105.12-1-9 *****						
105.12-1-9	12690 Eastman Tract					BILL361032
Kerber Thomas E	260 Seasonal res - WTRFNT		County Taxable	208,000		1,534.25
Kerber Lisa M	Belleville-Hend 223402	88,300	Town Wide	208,000		139.45
18789 Minkler Rd	Eastman Silo 5	208,000	FD362 Henderson Fire Dist	208,000	TO	223.66
Adams Center, NY 13606	FRNT 66.00 DPTH 156.00		Installment Fee			56.92
	EAST-0918840 NRTH-1403848					
	DEED BOOK 2004 PG-2316					
	FULL MARKET VALUE	208,000				
TOTAL TAX ---						1,897.36**
	DATE #1	01/31/20	DATE #2	03/31/20	DATE #3	05/29/20
	AMT DUE	689.38	AMT DUE	632.45	AMT DUE	632.45
*****						



STATE OF NEW YORK  
COUNTY - Jefferson  
TOWN - Henderson  
SWIS - 223600

2020 TOWN TAX ROLL  
TAXABLE SECTION OF THE ROLL - 1  
TAX MAP NUMBER SEQUENCE  
UNIFORM PERCENT OF VALUE IS 100.00

PAGE 261  
VALUATION DATE-JUL 01, 2018  
TAXABLE STATUS DATE-MAR 01, 2019

TAX MAP PARCEL NUMBER	PROPERTY LOCATION & CLASS	ASSESSMENT	EXEMPTION CODE	COUNTY	TOWN	TAX AMOUNT
CURRENT OWNERS NAME	SCHOOL DISTRICT	LAND	TAX DESCRIPTION			
CURRENT OWNERS ADDRESS	PARCEL SIZE/GRID COORD	TOTAL	SPECIAL DISTRICTS			
***** 105.12-1-10 *****						
12674 Eastman Tract						BILL361033
105.12-1-10	210 1 Family Res - WTRFNT		County Taxable	187,400		1,382.30
Wyand Dean E	Belleville-Hend 223402	119,800	Town Wide	187,400		125.63
Wyand John	Eastman Silo 6	187,400	FD362 Henderson Fire Dist	187,400 TO		201.51
12674 Eastman Trak	FRNT 100.00 DPTH 157.00		Installment Fee			51.28
Henderson, NY 13650	EAST-0918789 NRTH-1403769					
	DEED BOOK 1870 PG-321					
PRIOR OWNER ON 3/01/2019	FULL MARKET VALUE	187,400				
Wyand John						
TOTAL TAX ---						1,709.44**
	DATE #1	01/31/20	DATE #2	03/31/20	DATE #3	05/29/20
	AMT DUE	621.10	AMT DUE	569.81	AMT DUE	569.81
***** 105.12-1-11 *****						
12658 Eastman Tract						BILL361034
105.12-1-11	260 Seasonal res - WTRFNT		County Taxable	285,300		2,104.43
Shattuck Carol A	Belleville-Hend 223402	199,100	Town Wide	285,300		191.27
12376 Whitney Rd	N Of Co Rte 178	285,300	FD362 Henderson Fire Dist	285,300 TO		306.78
Henderson, NY 13650	FRNT 228.00 DPTH 188.00		Installment Fee			78.07
	EAST-0918728 NRTH-1403648					
	DEED BOOK 2010 PG-16258					
	FULL MARKET VALUE	285,300				
TOTAL TAX ---						2,602.48**
	DATE #1	01/31/20	DATE #2	03/31/20	DATE #3	05/29/20
	AMT DUE	945.57	AMT DUE	867.49	AMT DUE	867.49
***** 105.12-1-13 *****						
Eastman Tract						BILL361035
105.12-1-13	311 Res vac land - WTRFNT		County Taxable	42,400		312.75
McLeod Frances	Belleville-Hend 223402	42,400	Town Wide	42,400		28.43
McLeod Susan	FRNT 105.00 DPTH 280.00	42,400	FD362 Henderson Fire Dist	42,400 TO		45.59
PO Box 533	EAST-0918676 NRTH-1403514		Installment Fee			11.60
Henderson Harbor, NY 13651	DEED BOOK 1754 PG-68					
	FULL MARKET VALUE	42,400				
TOTAL TAX ---						386.77**
	DATE #1	01/31/20	DATE #2	03/31/20	DATE #3	05/29/20
	AMT DUE	140.53	AMT DUE	128.92	AMT DUE	128.92
***** 105.12-1-14.11 *****						
Co Rte 178						BILL361036
105.12-1-14.11	322 Rural vac>10		County Taxable	74,800		551.74
Eastman David	Belleville-Hend 223402	74,800	Town Wide	74,800		50.15
Eastman Paulyn	ACRES 74.20	74,800	FD362 Henderson Fire Dist	74,800 TO		80.43
9721 Co Rte 79	EAST-0917584 NRTH-1403934		Installment Fee			20.47
Henderson, NY 13650	DEED BOOK 1883 PG-289					
	FULL MARKET VALUE	74,800				
TOTAL TAX ---						682.32**
	DATE #1	01/31/20	DATE #2	03/31/20	DATE #3	05/29/20
	AMT DUE	247.91	AMT DUE	227.44	AMT DUE	227.44

\*\*\*\*\*

TAX MAP PARCEL NUMBER	PROPERTY LOCATION & CLASS	ASSESSMENT	EXEMPTION CODE	COUNTY	TOWN	TAX AMOUNT
CURRENT OWNERS NAME	SCHOOL DISTRICT	LAND	TAX DESCRIPTION			
CURRENT OWNERS ADDRESS	PARCEL SIZE/GRID COORD	TOTAL	SPECIAL DISTRICTS			
***** 105.12-1-14.12 *****						
105.12-1-14.12	Eastman Tract			105.12-1-14.12		BILL361037
Kerber Thomas E	311 Res vac land		County Taxable			158.59
Kerber Lisa M	Belleville-Hend 223402	21,500	Town Wide			14.41
18789 Minkler Rd	FRNT 250.00 DPTH 174.00	21,500	FD362 Henderson Fire Dist		TO	23.12
Adams Center, NY 13606	EAST-0918710 NRTH-1404011		Installment Fee			5.88
	DEED BOOK 2016 PG-17623					
	FULL MARKET VALUE	21,500				
TOTAL TAX ---						196.12**
	DATE #1	01/31/20	DATE #2	03/31/20	DATE #3	05/29/20
	AMT DUE	71.26	AMT DUE	65.37	AMT DUE	65.37
***** 105.12-1-14.21 *****						
***** 105.12-1-14.21 *****						
105.12-1-14.21	12596 Eastman Tract			105.12-1-14.21		BILL361038
McLeod Francis	570 Marina - WTRFNT		County Taxable			2,355.22
McLeod Susan	Belleville-Hend 223402	189,900	Town Wide			214.06
PO Box 533	ACRES 0.89	319,300	FD362 Henderson Fire Dist		TO	343.34
Henderson Harbor, NY 13651	EAST-0918630 NRTH-1403408		Installment Fee			87.38
	DEED BOOK 1692 PG-283					
	FULL MARKET VALUE	319,300				
TOTAL TAX ---						2,912.62**
	DATE #1	01/31/20	DATE #2	03/31/20	DATE #3	05/29/20
	AMT DUE	1,058.26	AMT DUE	970.87	AMT DUE	970.87
***** 105.12-1-14.22 *****						
***** 105.12-1-14.22 *****						
105.12-1-14.22	12548 Eastman Tract			105.12-1-14.22		BILL361039
Henderson Harbor Mariners'	570 Marina - WTRFNT		County Taxable			5,225.30
Marina Inc	Belleville-Hend 223402	350,700	Town Wide			474.92
Attn: Upstate National Bank	ACRES 8.40	708,400	School Relevy			6,860.85
Tax Service Organization	EAST-0918212 NRTH-1402922		FD362 Henderson Fire Dist		TO	761.73
1 W Main St	DEED BOOK 1851 PG-270		Installment Fee			399.68
Rochester, NY 14614	FULL MARKET VALUE	708,400				
TOTAL TAX ---						13,322.80**
	DATE #1	01/31/20	DATE #2	03/31/20	DATE #3	05/29/20
	AMT DUE	4,840.62	AMT DUE	4,440.93	AMT DUE	4,440.93
***** 105.12-1-14.3 *****						
***** 105.12-1-14.3 *****						
105.12-1-14.3	12659 Eastman Tract			105.12-1-14.3		BILL361040
Lawrence Stephen C	210 1 Family Res		County Taxable			1,278.30
Lawrence Michelle K	Belleville-Hend 223402	39,900	Town Wide			116.18
49 Wardwell St	Eastman Tract	173,300	FD362 Henderson Fire Dist		TO	186.35
Adams, NY 13605	ACRES 1.00 BANK 810		Installment Fee			47.42
	EAST-0918568 NRTH-1403818					
	DEED BOOK 2015 PG-6184					
	FULL MARKET VALUE	173,300				
TOTAL TAX ---						1,580.83**
	DATE #1	01/31/20	DATE #2	03/31/20	DATE #3	05/29/20
	AMT DUE	574.37	AMT DUE	526.94	AMT DUE	526.94

STATE OF NEW YORK  
COUNTY - Jefferson  
TOWN - Henderson  
SWIS - 223600

2020 TOWN TAX ROLL  
TAXABLE SECTION OF THE ROLL - 1  
TAX MAP NUMBER SEQUENCE  
UNIFORM PERCENT OF VALUE IS 100.00

PAGE 263  
VALUATION DATE-JUL 01, 2018  
TAXABLE STATUS DATE-MAR 01, 2019

TAX MAP PARCEL NUMBER	PROPERTY LOCATION & CLASS	ASSESSMENT	EXEMPTION CODE	COUNTY	TOWN	TAX AMOUNT
CURRENT OWNERS NAME	SCHOOL DISTRICT	LAND	TAX DESCRIPTION			
CURRENT OWNERS ADDRESS	PARCEL SIZE/GRID COORD	TOTAL	SPECIAL DISTRICTS			
***** 105.12-1-14.4 *****						
105.12-1-14.4	Eastman Tract 314 Rural vac<10		County Taxable	105.12-1-14.4		BILL361041 146.05
Carter Mark	Belleville-Hend 223402	19,800	Town Wide			13.27
5186 Duguid Rd	FRNT 200.00 DPTH 205.00	19,800	FD362 Henderson Fire Dist		TO	21.29
Fayetteville, NY 13066	BANK 810		Installment Fee			5.42
	EAST-0918822 NRTH-1404225					
	DEED BOOK 2004 PG-13599					
	FULL MARKET VALUE	19,800				
TOTAL TAX ---						180.61**
	DATE #1	01/31/20	DATE #2	03/31/20	DATE #3	05/29/20
	AMT DUE	65.63	AMT DUE	60.20	AMT DUE	60.20
***** 105.12-1-14.5 *****						
105.12-1-14.5	Co Rte 178 311 Res vac land		County Taxable			BILL361042 81.88
Peterson Clifton W	Belleville-Hend 223402	11,100	Town Wide			7.44
Peterson Adele M	ACRES 1.70	11,100	FD362 Henderson Fire Dist		TO	11.94
7810 Co Rte 178	EAST-0917699 NRTH-1402421		Installment Fee			3.04
Henderson, NY 13650	DEED BOOK 1596 PG-226					
	FULL MARKET VALUE	11,100				
TOTAL TAX ---						101.26**
	DATE #1	01/31/20	DATE #2	03/31/20	DATE #3	05/29/20
	AMT DUE	36.80	AMT DUE	33.75	AMT DUE	33.75
***** 105.12-1-14.9 *****						
105.12-1-14.9	Eastman Tract 311 Res vac land		County Taxable			BILL361043 191.78
Eastman David C	Belleville-Hend 223402	26,000	Town Wide			17.43
Eastman Paulyn M	ACRES 11.03	26,000	FD362 Henderson Fire Dist		TO	27.96
9721 Co Rte 79	EAST-0918032 NRTH-1403211		Installment Fee			7.12
Woodville, NY 13650	DEED BOOK 2015 PG-8261					
	FULL MARKET VALUE	26,000				
TOTAL TAX ---						237.17**
	DATE #1	01/31/20	DATE #2	03/31/20	DATE #3	05/29/20
	AMT DUE	86.19	AMT DUE	79.05	AMT DUE	79.05
***** 105.12-1-15 *****						
105.12-1-15	7810 Co Rte 178 210 1 Family Res		County Taxable			BILL361044 1,116.02
Peterson Clifton W	Belleville-Hend 223402	19,400	Town Wide			101.43
Peterson Adele M	FRNT 255.00 DPTH 90.00	151,300	FD362 Henderson Fire Dist		TO	162.69
7810 Co Rte 178	EAST-0917405 NRTH-1402575		Installment Fee			41.40
Henderson, NY 13650	DEED BOOK 1557 PG-173					
	FULL MARKET VALUE	151,300				
TOTAL TAX ---						1,380.14**
	DATE #1	01/31/20	DATE #2	03/31/20	DATE #3	05/29/20
	AMT DUE	501.46	AMT DUE	460.04	AMT DUE	460.04
*****						

STATE OF NEW YORK  
COUNTY - Jefferson  
TOWN - Henderson  
SWIS - 223600

2 0 2 0 T O W N T A X R O L L  
T A X A B L E SECTION OF THE ROLL - 1  
TAX MAP NUMBER SEQUENCE  
UNIFORM PERCENT OF VALUE IS 100.00

PAGE 264  
VALUATION DATE-JUL 01, 2018  
TAXABLE STATUS DATE-MAR 01, 2019

TAX MAP PARCEL NUMBER	PROPERTY LOCATION & CLASS	ASSESSMENT	EXEMPTION CODE	COUNTY	TOWN	TAX AMOUNT
CURRENT OWNERS NAME	SCHOOL DISTRICT	LAND	TAX DESCRIPTION			
CURRENT OWNERS ADDRESS	PARCEL SIZE/GRID COORD	TOTAL	SPECIAL DISTRICTS			
***** 105.12-1-16 *****						
8012 Fargo Rd						BILL361045
105.12-1-16	210 1 Family Res		County Taxable	110,900		818.02
Allen Rex	Belleville-Hend 223402	18,900	Town Wide	110,900		74.35
Allen Christine	Lf Use Marlene Cook	110,900	FD362 Henderson Fire Dist	110,900	TO	119.25
c/o Marlene G Cook	FRNT 120.00 DPTH 221.00		Installment Fee			30.35
8012 Fargo Rd	BANK 550					
Henderson, NY 13650	EAST-0918429 NRTH-1401760					
	DEED BOOK 2013 PG-6910					
	FULL MARKET VALUE	110,900				
TOTAL TAX ---						1,011.62**
	DATE #1	01/31/20	DATE #2	03/31/20	DATE #3	05/29/20
	AMT DUE	367.57	AMT DUE	337.20	AMT DUE	337.20
***** 105.12-1-17 *****						
8084 Fargo Rd						BILL361046
105.12-1-17	210 1 Family Res		County Taxable	152,800		1,127.08
Briot Wayne E	Belleville-Hend 223402	19,800	Town Wide	152,800		102.44
8084 Fargo Rd	FRNT 125.00 DPTH 325.00	152,800	FD362 Henderson Fire Dist	152,800	TO	164.30
Henderson, NY 13650	BANK 810		Installment Fee			41.81
	EAST-0918834 NRTH-1401766					
	DEED BOOK 2011 PG-10044					
	FULL MARKET VALUE	152,800				
TOTAL TAX ---						1,393.82**
	DATE #1	01/31/20	DATE #2	03/31/20	DATE #3	05/29/20
	AMT DUE	506.43	AMT DUE	464.60	AMT DUE	464.60
***** 105.12-1-18 *****						
8102 Fargo Rd						BILL361047
105.12-1-18	210 1 Family Res		County Taxable	128,100		944.89
Henchen Robert G	Belleville-Hend 223402	18,000	Town Wide	128,100		85.88
8102 Fargo Rd	FRNT 110.00 DPTH 225.00	128,100	FD362 Henderson Fire Dist	128,100	TO	137.74
Henderson, NY 13650	BANK 810		Installment Fee			35.06
	EAST-0918945 NRTH-1401830					
	FULL MARKET VALUE	128,100				
TOTAL TAX ---						1,168.51**
	DATE #1	01/31/20	DATE #2	03/31/20	DATE #3	05/29/20
	AMT DUE	424.57	AMT DUE	389.50	AMT DUE	389.50
***** 105.12-1-19 *****						
Fargo Rd						BILL361048
105.12-1-19	311 Res vac land		County Taxable	9,000		66.39
Robinson Sandra L S	Belleville-Hend 223402	9,000	Town Wide	9,000		6.03
326 Crosby Ln	FRNT 110.00 DPTH 225.00	9,000	FD362 Henderson Fire Dist	9,000	TO	9.68
Rochester, NY 14612	EAST-0919053 NRTH-1401847		Installment Fee			2.46
	DEED BOOK 2014 PG-10253					
	FULL MARKET VALUE	9,000				
TOTAL TAX ---						82.10**
	DATE #1	01/31/20	DATE #2	03/31/20	DATE #3	05/29/20
	AMT DUE	29.84	AMT DUE	27.36	AMT DUE	27.36
*****						

STATE OF NEW YORK  
 COUNTY - Jefferson  
 TOWN - Henderson  
 SWIS - 223600

2020 TOWN TAX ROLL  
 TAXABLE SECTION OF THE ROLL - 1  
 TAX MAP NUMBER SEQUENCE  
 UNIFORM PERCENT OF VALUE IS 100.00

PAGE 265  
 VALUATION DATE-JUL 01, 2018  
 TAXABLE STATUS DATE-MAR 01, 2019

TAX MAP PARCEL NUMBER	PROPERTY LOCATION & CLASS	ASSESSMENT	EXEMPTION CODE	COUNTY	TOWN	TAX AMOUNT
CURRENT OWNERS NAME	SCHOOL DISTRICT	LAND	TAX DESCRIPTION	TAXABLE VALUE		
CURRENT OWNERS ADDRESS	PARCEL SIZE/GRID COORD	TOTAL	SPECIAL DISTRICTS			
***** 105.12-1-20 *****						
8140 Fargo Rd	210 1 Family Res		County Taxable	128,300		946.37
105.12-1-20	Belleville-Hend 223402	16,000	Town Wide	128,300		86.01
Stuckey Tracy S	FRNT 94.00 DPTH 225.00	128,300	FD362 Henderson Fire Dist	128,300	TO	137.96
8140 Fargo Rd	EAST-0919154 NRTH-1401864		Installment Fee			35.11
Henderson, NY 13650	DEED BOOK 2016 PG-5921					
	FULL MARKET VALUE	128,300				
TOTAL TAX ---						1,170.34**
	DATE #1	01/31/20	DATE #2	03/31/20	DATE #3	05/29/20
	AMT DUE	425.23	AMT DUE	390.11	AMT DUE	390.11
***** 105.12-1-21 *****						
8174 Fargo Rd	210 1 Family Res		VET WAR CT 41121	12,000	6,000	
105.12-1-21	Belleville-Hend 223402	15,900	County Taxable	70,500		520.02
Lajoie Willard	FRNT 100.00 DPTH 175.00	82,500	Town Wide	76,500		51.29
Lajoie Blanche	EAST-0919340 NRTH-1401918		FD362 Henderson Fire Dist	82,500	TO	88.71
9000 US Hwy 192 Lot 956	DEED BOOK 1275 PG-56		Installment Fee			19.80
Clermont, FL 34714	FULL MARKET VALUE	82,500				
TOTAL TAX ---						660.02**
	DATE #1	01/31/20	DATE #2	03/31/20	DATE #3	05/29/20
	AMT DUE	239.82	AMT DUE	220.00	AMT DUE	220.00
***** 105.12-1-22 *****						
8202 Fargo Rd	210 1 Family Res		County Taxable	120,400		888.09
105.12-1-22	Belleville-Hend 223402	22,000	Town Wide	120,400		80.72
Arms Mary E	FRNT 242.00 DPTH 123.00	120,400	FD362 Henderson Fire Dist	120,400	TO	129.46
Jones Paul E	BANK 810		Installment Fee			32.95
332 Chestnut St	EAST-0919482 NRTH-1401965					
Birdsboro, PA 19508	DEED BOOK 2014 PG-6665					
	FULL MARKET VALUE	120,400				
TOTAL TAX ---						1,098.27**
	DATE #1	01/31/20	DATE #2	03/31/20	DATE #3	05/29/20
	AMT DUE	399.04	AMT DUE	366.09	AMT DUE	366.09
***** 105.12-1-23.1 *****						
8043 Co Rte 178	570 Marina - WTRFNT		County Taxable	1200,000		8,851.44
105.12-1-23.1	Belleville-Hend 223402	660,800	Town Wide	1200,000		804.49
Harbors End Inc	ACRES 15.85	1200,000	FD362 Henderson Fire Dist	1200,000	TO	1,290.34
910 University Bldg	EAST-0919023 NRTH-1402695		Installment Fee			328.39
Syracuse, NY 13202	FULL MARKET VALUE	1200,000				
TOTAL TAX ---						10,946.27**
	DATE #1	01/31/20	DATE #2	03/31/20	DATE #3	05/29/20
	AMT DUE	3,977.16	AMT DUE	3,648.75	AMT DUE	3,648.75

STATE OF NEW YORK  
COUNTY - Jefferson  
TOWN - Henderson  
SWIS - 223600

2 0 2 0 T O W N T A X R O L L  
T A X A B L E SECTION OF THE ROLL - 1  
TAX MAP NUMBER SEQUENCE  
UNIFORM PERCENT OF VALUE IS 100.00

PAGE 266  
VALUATION DATE-JUL 01, 2018  
TAXABLE STATUS DATE-MAR 01, 2019

TAX MAP PARCEL NUMBER	PROPERTY LOCATION & CLASS	ASSESSMENT	EXEMPTION CODE	COUNTY	TOWN	TAX AMOUNT
CURRENT OWNERS NAME	SCHOOL DISTRICT	LAND	TAX DESCRIPTION			
CURRENT OWNERS ADDRESS	PARCEL SIZE/GRID COORD	TOTAL	SPECIAL DISTRICTS			
***** 105.12-1-25 *****						
12511 Aspinwall Shrs						BILL361053
105.12-1-25	260 Seasonal res - WTRFNT		County Taxable	258,800		1,908.96
Jones Jeffrey K	Belleville-Hend 223402	139,600	Town Wide	258,800		173.50
5757 NYS Rte 104	Aspinwall 4&1/2 5	258,800	FD362 Henderson Fire Dist	258,800	TO	278.28
Oswego, NY 13126	FRNT 75.00 DPTH 250.00		Installment Fee			70.82
	EAST-0920086 NRTH-1403090					
	FULL MARKET VALUE	258,800				
TOTAL TAX ---						2,360.74**
	DATE #1	01/31/20	DATE #2	03/31/20	DATE #3	05/29/20
	AMT DUE	857.74	AMT DUE	786.91	AMT DUE	786.91
***** 105.12-1-26 *****						
12519 Aspinwall Shrs						BILL361054
105.12-1-26	210 1 Family Res - WTRFNT		County Taxable	433,300		3,196.11
Jones Jeffrey	Belleville-Hend 223402	139,500	Town Wide	433,300		290.49
Jones Sally	Aspinwall 6&1/2 5	433,300	FD362 Henderson Fire Dist	433,300	TO	465.92
5757 NYS Rte 104	FRNT 75.00 DPTH 232.00		Installment Fee			118.58
Oswego, NY 13126	EAST-0920179 NRTH-1403080					
	DEED BOOK 1732 PG-180					
	FULL MARKET VALUE	433,300				
TOTAL TAX ---						3,952.52**
	DATE #1	01/31/20	DATE #2	03/31/20	DATE #3	05/29/20
	AMT DUE	1,436.10	AMT DUE	1,317.50	AMT DUE	1,317.50
***** 105.12-1-27 *****						
12525 Aspinwall Shrs						BILL361055
105.12-1-27	260 Seasonal res - WTRFNT		County Taxable	265,400		1,957.64
Roadarmel Trustee Patrica	Belleville-Hend 223402	139,500	Town Wide	265,400		177.93
Roadarmel 2019 NY RE Trust Pat	Aspinwall 7 & 8	265,400	FD362 Henderson Fire Dist	265,400	TO	285.38
157 Turnbury Cir	FRNT 75.00 DPTH 235.00		Installment Fee			72.63
New Symrna Beach, FL 32168	EAST-0920245 NRTH-1403117					
	DEED BOOK 2019 PG-13764					
PRIOR OWNER ON 3/01/2019	FULL MARKET VALUE	265,400				
Roadarmel Mark R						
TOTAL TAX ---						2,420.95**
	DATE #1	01/31/20	DATE #2	03/31/20	DATE #3	05/29/20
	AMT DUE	879.62	AMT DUE	806.98	AMT DUE	806.98
***** 105.12-1-28 *****						
12531 Aspinwall Shrs						BILL361056
105.12-1-28	210 1 Family Res - WTRFNT		County Taxable	293,300		2,163.44
Thomas Bruce D	Belleville-Hend 223402	139,500	Town Wide	293,300		196.63
Thomas Donna R	Aspinwall 8 & 9	293,300	FD362 Henderson Fire Dist	293,300	TO	315.38
PO Box 336	FRNT 75.00 DPTH 232.00		Installment Fee			80.26
Henderson, NY 13650	EAST-0920311 NRTH-1403150					
	DEED BOOK 1696 PG-289					
	FULL MARKET VALUE	293,300				
TOTAL TAX ---						2,675.45**
	DATE #1	01/31/20	DATE #2	03/31/20	DATE #3	05/29/20
	AMT DUE	972.09	AMT DUE	891.81	AMT DUE	891.81

\*\*\*\*\*

STATE OF NEW YORK  
COUNTY - Jefferson  
TOWN - Henderson  
SWIS - 223600

2020 TOWN TAX ROLL  
TAXABLE SECTION OF THE ROLL - 1  
TAX MAP NUMBER SEQUENCE  
UNIFORM PERCENT OF VALUE IS 100.00

PAGE 267  
VALUATION DATE-JUL 01, 2018  
TAXABLE STATUS DATE-MAR 01, 2019

TAX MAP PARCEL NUMBER	PROPERTY LOCATION & CLASS	ASSESSMENT	EXEMPTION CODE	COUNTY	TOWN	TAX AMOUNT
CURRENT OWNERS NAME	SCHOOL DISTRICT	LAND	TAX DESCRIPTION			
CURRENT OWNERS ADDRESS	PARCEL SIZE/GRID COORD	TOTAL	SPECIAL DISTRICTS			
***** 105.12-1-29 *****						
12528	Aspinwall Shrs					BILL361057
105.12-1-29	210 1 Family Res		County Taxable	122,000		899.90
Peterson Ronald W	Belleville-Hend 223402	41,800	Town Wide	122,000		81.79
Peterson Buffy S	Aspinwall 10 11 12	122,000	FD362 Henderson Fire Dist	122,000	TO	131.18
12528 Aspinwall Shrs	FRNT 150.00 DPTH 100.00		Installment Fee			33.39
Henderson Harbor, NY 13651	EAST-0920364 NRTH-1402981					
	DEED BOOK 1803 PG-1					
	FULL MARKET VALUE	122,000				
TOTAL TAX ---						1,112.87**
	DATE #1	01/31/20	DATE #2	03/31/20	DATE #3	05/29/20
	AMT DUE	404.36	AMT DUE	370.95	AMT DUE	370.95
***** 105.12-1-30 *****						
105.12-1-30	N of Military Rd		County Taxable	18,800		BILL361058
Paver David J	312 Vac w/imprv		Town Wide	18,800		138.67
Paver Patricia F	Belleville-Hend 223402	18,400	FD362 Henderson Fire Dist	18,800	TO	12.60
4096 Bonstead Rd	Aspinwall Shrs 18	18,800	Installment Fee			20.22
Clay, NY 13041	FRNT 90.00 DPTH 100.00					5.14
	EAST-0920016 NRTH-1402839					
	FULL MARKET VALUE	18,800				
PRIOR OWNER ON 3/01/2019						171.49**
Paver David	Patricia J					
TOTAL TAX ---						171.49**
	DATE #1	01/31/20	DATE #2	03/31/20	DATE #3	05/29/20
	AMT DUE	62.31	AMT DUE	57.16	AMT DUE	57.16
***** 105.12-1-31 *****						
12484	Aspinwall Shrs					BILL361059
105.12-1-31	260 Seasonal res		County Taxable	43,300		319.39
Slobbe James W	Belleville-Hend 223402	33,000	Town Wide	43,300		29.03
343 Dean Rd	Aspinwall Shre 19	43,300	FD362 Henderson Fire Dist	43,300	TO	46.56
Spencerport, NY 14559	FRNT 134.00 DPTH 73.00		Installment Fee			11.85
	EAST-0920080 NRTH-1402751					
	DEED BOOK 2013 PG-18200					
	FULL MARKET VALUE	43,300				
TOTAL TAX ---						394.98**
	DATE #1	01/31/20	DATE #2	03/31/20	DATE #3	05/29/20
	AMT DUE	143.51	AMT DUE	131.66	AMT DUE	131.66
***** 105.12-1-32.11 *****						
105.12-1-32.11	Co Rte 178		County Taxable	83,600		BILL361060
Bahrs David Ross	311 Res vac land - WTRFNT		Town Wide	83,600		616.65
Bahrs Lorraine E	Belleville-Hend 223402	83,600	FD362 Henderson Fire Dist	83,600	TO	56.05
12 Birmingham Dr	Aspinwall Shores	83,600	Installment Fee			89.89
Camden, NY 13316	ACRES 2.16					22.88
	EAST-0919937 NRTH-1402540					
	DEED BOOK 2019 PG-10295					
	FULL MARKET VALUE	83,600				
PRIOR OWNER ON 3/01/2019						762.59**
JSE Associates LLC						
TOTAL TAX ---						762.59**
	DATE #1	01/31/20	DATE #2	03/31/20	DATE #3	05/29/20
	AMT DUE	277.09	AMT DUE	254.19	AMT DUE	254.19
*****						

STATE OF NEW YORK  
 COUNTY - Jefferson  
 TOWN - Henderson  
 SWIS - 223600

2 0 2 0 T O W N T A X R O L L  
 T A X A B L E SECTION OF THE ROLL - 1  
 TAX MAP NUMBER SEQUENCE  
 UNIFORM PERCENT OF VALUE IS 100.00

PAGE 268  
 VALUATION DATE-JUL 01, 2018  
 TAXABLE STATUS DATE-MAR 01, 2019

TAX MAP PARCEL NUMBER	PROPERTY LOCATION & CLASS	ASSESSMENT	EXEMPTION CODE	COUNTY	TOWN	TAX AMOUNT
CURRENT OWNERS NAME	SCHOOL DISTRICT	LAND	TAX DESCRIPTION			
CURRENT OWNERS ADDRESS	PARCEL SIZE/GRID COORD	TOTAL	SPECIAL DISTRICTS			
105.12-1-32.21	Aspinwall Shrs 312 Vac w/imprv		County Taxable	105.12-1-32.21		BILL361061 257.43
Thomas Bruce	Belleville-Hend 223402	28,200	Town Wide			23.40
Thomas Donna	ACRES 2.15	34,900	FD362 Henderson Fire Dist			37.53
PO Box 336	EAST-0920369 NRTH-1402775		Installment Fee			9.55
Henderson, NY 13650	DEED BOOK 2005 PG-4987					
	FULL MARKET VALUE	34,900				
TOTAL TAX ---						318.36**
	DATE #1	01/31/20	DATE #2	03/31/20	DATE #3	05/29/20
	AMT DUE	115.67	AMT DUE	106.12	AMT DUE	106.12
105.12-1-32.22	12450 Aspinwall Shrs 312 Vac w/imprv		County Taxable	105.12-1-32.22		BILL361062 520.02
Kent John G	Belleville-Hend 223402	34,200	Town Wide			47.26
PO Box 9	ACRES 6.53	70,500	FD362 Henderson Fire Dist			75.81
Henderson Harbor, NY 13651	EAST-0920446 NRTH-1402330		Installment Fee			19.29
	DEED BOOK 2005 PG-514					
	FULL MARKET VALUE	70,500				
TOTAL TAX ---						643.09**
	DATE #1	01/31/20	DATE #2	03/31/20	DATE #3	05/29/20
	AMT DUE	233.66	AMT DUE	214.36	AMT DUE	214.36
105.12-1-32.3	N of Military Rd 312 Vac w/imprv		County Taxable	105.12-1-32.3		BILL361063 209.48
Jones Jeffrey K	Belleville-Hend 223402	27,100	Town Wide			19.04
5757 NYS Rte 104	Aspinwall Shores	28,400	FD362 Henderson Fire Dist			30.54
Oswego, NY 13126	# 15,16 & 17		Installment Fee			7.77
	FRNT 150.00 DPTH 120.00					
	EAST-0920122 NRTH-1402895					
	DEED BOOK 920 PG-01003					
	FULL MARKET VALUE	28,400				
TOTAL TAX ---						259.06**
	DATE #1	01/31/20	DATE #2	03/31/20	DATE #3	05/29/20
	AMT DUE	94.13	AMT DUE	86.35	AMT DUE	86.35
105.12-1-32.4	Co Rte 178 312 Vac w/imprv		County Taxable	105.12-1-32.4		BILL361064 118.02
Kent John G	Belleville-Hend 223402	13,800	Town Wide			10.73
Kent Joyce M	Aspinwall Shores 13	16,000	FD362 Henderson Fire Dist			17.20
PO Box 9	FRNT 50.00 DPTH 100.00		Installment Fee			4.38
Henderson Harbor, NY 13651	EAST-0920271 NRTH-1402943					
	DEED BOOK 1651 PG-253					
	FULL MARKET VALUE	16,000				
TOTAL TAX ---						145.95**
	DATE #1	01/31/20	DATE #2	03/31/20	DATE #3	05/29/20
	AMT DUE	53.03	AMT DUE	48.65	AMT DUE	48.65



STATE OF NEW YORK  
COUNTY - Jefferson  
TOWN - Henderson  
SWIS - 223600

2020 TOWN TAX ROLL  
TAXABLE SECTION OF THE ROLL - 1  
TAX MAP NUMBER SEQUENCE  
UNIFORM PERCENT OF VALUE IS 100.00

PAGE 269  
VALUATION DATE-JUL 01, 2018  
TAXABLE STATUS DATE-MAR 01, 2019

TAX MAP PARCEL NUMBER	PROPERTY LOCATION & CLASS	ASSESSMENT	EXEMPTION CODE	COUNTY	TOWN	TAX AMOUNT
CURRENT OWNERS NAME	SCHOOL DISTRICT	LAND	TAX DESCRIPTION			
CURRENT OWNERS ADDRESS	PARCEL SIZE/GRID COORD	TOTAL	SPECIAL DISTRICTS			
***** 105.12-1-32.5 *****						
105.12-1-32.5	Aspinwall Shrs					BILL361065
Jones Jeffrey	312 Vac w/imprv		County Taxable	19,800		146.05
Jones Sally	Belleville-Hend 223402	13,800	Town Wide	19,800		13.27
5757 NYS Rte 104	Aspinwall Shores 14	19,800	FD362 Henderson Fire Dist	19,800	TO	21.29
Oswego, NY 13126	FRNT 50.00 DPTH 100.00		Installment Fee			5.42
	EAST-0920223 NRTH-1402925					
	DEED BOOK 1732 PG-180					
	FULL MARKET VALUE	19,800				
TOTAL TAX ---						180.61**
	DATE #1	01/31/20	DATE #2	03/31/20	DATE #3	05/29/20
	AMT DUE	65.63	AMT DUE	60.20	AMT DUE	60.20
***** 105.12-1-32.6 *****						
105.12-1-32.6	12505 Aspinwall Shrs					BILL361066
Kent David J	210 1 Family Res - WTRFNT		County Taxable	390,200		2,878.19
Kent Joyce M	Belleville-Hend 223402	172,900	Town Wide	390,200		261.59
198 Prospect St	Aspinwall Shores 1 2 3	390,200	FD362 Henderson Fire Dist	390,200	TO	419.58
East Long Meadow, MA 01028	FRNT 110.00 DPTH 355.00		Installment Fee			106.78
	EAST-0919987 NRTH-1403082					
	DEED BOOK 1006 PG-00021					
	FULL MARKET VALUE	390,200				
TOTAL TAX ---						3,559.36**
	DATE #1	01/31/20	DATE #2	03/31/20	DATE #3	05/29/20
	AMT DUE	1,293.24	AMT DUE	1,186.45	AMT DUE	1,186.45
***** 105.12-1-32.7 *****						
105.12-1-32.7	12491 Aspinwall Shrs					BILL361067
Ladue Richard H	210 1 Family Res - WTRFNT		VET WAR CT 41121	12,000	6,000	
Ladue Jacqueline A	Belleville-Hend 223402	166,300	County Taxable	382,100		2,818.45
PO Box 523	Aspinwall Shores	394,100	Town Wide	388,100		260.19
Henderson Harbor, NY 13651	A3, 1c, A4, A5		FD362 Henderson Fire Dist	394,100	TO	423.77
	ACRES 1.50 BANK 550		Installment Fee			105.07
	EAST-0919873 NRTH-1402983					
	DEED BOOK 2005 PG-19355					
	FULL MARKET VALUE	394,100				
TOTAL TAX ---						3,502.41**
	DATE #1	01/31/20	DATE #2	03/31/20	DATE #3	05/29/20
	AMT DUE	1,272.54	AMT DUE	1,167.47	AMT DUE	1,167.47
***** 105.12-1-32.8 *****						
105.12-1-32.8	12475 Aspinwall Shrs					BILL361068
Lawler Realty LLC	210 1 Family Res		County Taxable	294,000		2,168.60
PO Box 599	Belleville-Hend 223402	52,200	Town Wide	294,000		197.10
Sackets Harbor, NY 13685	ACRES 1.06	294,000	FD362 Henderson Fire Dist	294,000	TO	316.13
	EAST-0920072 NRTH-1402604		Installment Fee			80.45
	DEED BOOK 2009 PG-8349					
	FULL MARKET VALUE	294,000				
TOTAL TAX ---						2,681.83**
	DATE #1	01/31/20	DATE #2	03/31/20	DATE #3	05/29/20
	AMT DUE	974.40	AMT DUE	893.94	AMT DUE	893.94

STATE OF NEW YORK  
COUNTY - Jefferson  
TOWN - Henderson  
SWIS - 223600

2020 TOWN TAX ROLL  
TAXABLE SECTION OF THE ROLL - 1  
TAX MAP NUMBER SEQUENCE  
UNIFORM PERCENT OF VALUE IS 100.00

PAGE 270  
VALUATION DATE-JUL 01, 2018  
TAXABLE STATUS DATE-MAR 01, 2019

TAX MAP PARCEL NUMBER	PROPERTY LOCATION & CLASS	ASSESSMENT	EXEMPTION CODE	COUNTY	TOWN	TAX AMOUNT
CURRENT OWNERS NAME	SCHOOL DISTRICT	LAND	TAX DESCRIPTION			
CURRENT OWNERS ADDRESS	PARCEL SIZE/GRID COORD	TOTAL	SPECIAL DISTRICTS			
***** 105.12-1-32.9 *****						
8191 Co Rte 178						BILL361069
105.12-1-32.9	260 Seasonal res - WTRFNT		County Taxable	243,700		1,797.58
Dalaba Jeffrey	Belleville-Hend 223402	148,700	Town Wide	243,700		163.38
Dalaba Dawn M	ACRES 3.05	243,700	FD362 Henderson Fire Dist	243,700	TO	262.05
8500 Gilly Flower Ct	EAST-0919766 NRTH-1402535		Installment Fee			66.69
Baldwinsville, NY 13027	DEED BOOK 2004 PG-20799					
	FULL MARKET VALUE	243,700				
TOTAL TAX ---						2,223.01**
	DATE #1	01/31/20	DATE #2	03/31/20	DATE #3	05/29/20
	AMT DUE	807.70	AMT DUE	741.00	AMT DUE	741.00
***** 105.12-1-33 *****						
Co Rte 178						BILL361070
105.12-1-33	322 Rural vac>10		County Taxable	25,800		190.31
Romano Michael C	Belleville-Hend 223402	25,800	Town Wide	25,800		17.30
Romano Susan E	ACRES 20.70	25,800	FD362 Henderson Fire Dist	25,800	TO	27.74
PO Box 249	EAST-0920409 NRTH-1401735		Installment Fee			7.06
Henderson, NY 13650	DEED BOOK 2004 PG-14850					
	FULL MARKET VALUE	25,800				
TOTAL TAX ---						235.35**
	DATE #1	01/31/20	DATE #2	03/31/20	DATE #3	05/29/20
	AMT DUE	85.51	AMT DUE	78.45	AMT DUE	78.45
***** 105.12-1-34.1 *****						
12301 Co Rte 123						BILL361071
105.12-1-34.1	210 1 Family Res		County Taxable	309,600		2,283.67
Durham Jon D	Belleville-Hend 223402	25,700	Town Wide	309,600		207.56
Durham Dona L	ACRES 2.03	309,600	FD362 Henderson Fire Dist	309,600	TO	332.91
12301 Co Rte 123	EAST-0921480 NRTH-1401570		Installment Fee			84.72
PO Box 116	DEED BOOK 2018 PG-7555					
Henderson Harbor, NY 13651	FULL MARKET VALUE	309,600				
TOTAL TAX ---						2,824.14**
	DATE #1	01/31/20	DATE #2	03/31/20	DATE #3	05/29/20
	AMT DUE	1,026.10	AMT DUE	941.38	AMT DUE	941.38
***** 105.12-1-34.21 *****						
12245 Co Rte 123						BILL361072
105.12-1-34.21	210 1 Family Res		VET COM CT 41131	20,000	10,000	
Robshaw Bridget D	Belleville-Hend 223402	26,200	County Taxable	306,900		2,263.76
Robshaw David Joseph	Lot 2B	326,900	Town Wide	316,900		212.45
PO Box 117	ACRES 1.86 BANK 550		FD362 Henderson Fire Dist	326,900	TO	351.51
Henderson Harbor, NY 13651	EAST-0921350 NRTH-1401300		Installment Fee			84.83
	DEED BOOK 2017 PG-15419					
	FULL MARKET VALUE	326,900				
TOTAL TAX ---						2,827.72**
	DATE #1	01/31/20	DATE #2	03/31/20	DATE #3	05/29/20
	AMT DUE	1,027.41	AMT DUE	942.57	AMT DUE	942.57
*****						

STATE OF NEW YORK  
COUNTY - Jefferson  
TOWN - Henderson  
SWIS - 223600

2 0 2 0 T O W N T A X R O L L  
T A X A B L E SECTION OF THE ROLL - 1  
TAX MAP NUMBER SEQUENCE  
UNIFORM PERCENT OF VALUE IS 100.00

PAGE 271  
VALUATION DATE-JUL 01, 2018  
TAXABLE STATUS DATE-MAR 01, 2019

TAX MAP PARCEL NUMBER	PROPERTY LOCATION & CLASS	ASSESSMENT	EXEMPTION CODE	COUNTY	TOWN	TAX AMOUNT
CURRENT OWNERS NAME	SCHOOL DISTRICT	LAND	TAX DESCRIPTION			
CURRENT OWNERS ADDRESS	PARCEL SIZE/GRID COORD	TOTAL	SPECIAL DISTRICTS			
***** 105.12-1-34.22 *****						
12233	Co Rte 123			105.12-1-34.22		BILL361073
105.12-1-34.22	314 Rural vac<10		County Taxable		14,500	106.95
Romano Michael C	Belleville-Hend 223402	14,500	Town Wide		14,500	9.72
Romano Susan E	Lot 2A	14,500	FD362 Henderson Fire Dist		14,500 TO	15.59
PO Box 249	ACRES 2.28		Installment Fee			3.97
Henderson, NY 13650	EAST-0921344 NRTH-1401209					
	DEED BOOK 2017 PG-19012					
	FULL MARKET VALUE	14,500				
TOTAL TAX ---						132.26**
	DATE #1	01/31/20	DATE #2	03/31/20	DATE #3	05/29/20
	AMT DUE	48.07	AMT DUE	44.08	AMT DUE	44.08
***** 105.12-1-35.1 *****						
5470	Co Rte 152			105.12-1-35.1		BILL361074
105.12-1-35.1	210 1 Family Res		County Taxable		363,000	2,677.56
Romano Michael C	Belleville-Hend 223402	43,500	Town Wide		363,000	243.36
PO Box 249	ACRES 28.31	363,000	FD362 Henderson Fire Dist		363,000 TO	390.33
Henderson, NY 13650	EAST-0920615 NRTH-1401014		Installment Fee			99.34
	DEED BOOK 1623 PG-133					
	FULL MARKET VALUE	363,000				
TOTAL TAX ---						3,311.25**
	DATE #1	01/31/20	DATE #2	03/31/20	DATE #3	05/29/20
	AMT DUE	1,203.09	AMT DUE	1,103.75	AMT DUE	1,103.75
***** 105.12-1-35.2 *****						
105.12-1-35.2	Danley Rd			105.12-1-35.2		BILL361075
Jones John E Jr	311 Res vac land		County Taxable		17,000	125.40
PO Box 4	Belleville-Hend 223402	17,000	Town Wide		17,000	11.40
Henderson Harbor, NY 13651	ACRES 8.94	17,000	FD362 Henderson Fire Dist		17,000 TO	18.28
	EAST-0919743 NRTH-1401020		Installment Fee			4.65
	DEED BOOK 1606 PG-135					
	FULL MARKET VALUE	17,000				
TOTAL TAX ---						155.08**
	DATE #1	01/31/20	DATE #2	03/31/20	DATE #3	05/29/20
	AMT DUE	56.35	AMT DUE	51.69	AMT DUE	51.69
***** 105.12-1-36.1 *****						
5804	Co Rte 152			105.12-1-36.1		BILL361076
105.12-1-36.1	210 1 Family Res		County Taxable		51,600	380.61
Brooks Judy A	Belleville-Hend 223402	24,900	Town Wide		51,600	34.59
5804 Co Rte 152	ACRES 1.18	51,600	School Relevy			499.74
Henderson, NY 13650	EAST-0919637 NRTH-1400557		FD362 Henderson Fire Dist		51,600 TO	55.48
	DEED BOOK 2010 PG-10353		Installment Fee			29.11
	FULL MARKET VALUE	51,600				
TOTAL TAX ---						970.42**
	DATE #1	01/31/20	DATE #2	03/31/20	DATE #3	05/29/20
	AMT DUE	352.59	AMT DUE	323.47	AMT DUE	323.47
*****						

STATE OF NEW YORK  
COUNTY - Jefferson  
TOWN - Henderson  
SWIS - 223600

2020 TOWN TAX ROLL  
TAXABLE SECTION OF THE ROLL - 1  
TAX MAP NUMBER SEQUENCE  
UNIFORM PERCENT OF VALUE IS 100.00

PAGE 272  
VALUATION DATE-JUL 01, 2018  
TAXABLE STATUS DATE-MAR 01, 2019

TAX MAP PARCEL NUMBER	PROPERTY LOCATION & CLASS	ASSESSMENT	EXEMPTION CODE	COUNTY	TOWN	TAX AMOUNT
CURRENT OWNERS NAME	SCHOOL DISTRICT	LAND	TAX DESCRIPTION	TAXABLE VALUE		
CURRENT OWNERS ADDRESS	PARCEL SIZE/GRID COORD	TOTAL	SPECIAL DISTRICTS			
***** 105.12-1-36.2 *****						
105.12-1-36.2	Co Rte 152					BILL361077
Maitland Allen	311 Res vac land		County Taxable	14,000		103.27
Maitland Catherine	Belleville-Hend 223402	14,000	Town Wide	14,000		9.39
23158 US Rte 11	ACRES 1.86	14,000	School Relevy			135.58
Watertown, NY 13601	EAST-0919295 NRTH-1400499		FD362 Henderson Fire Dist	14,000	TO	15.05
	DEED BOOK 2015 PG-4229		Installment Fee			7.90
	FULL MARKET VALUE	14,000				
TOTAL TAX ---						263.29**
	DATE #1	01/31/20	DATE #2	03/31/20	DATE #3	05/29/20
	AMT DUE	95.67	AMT DUE	87.76	AMT DUE	87.76
***** 105.12-1-37 *****						
105.12-1-37	5920 Co Rte 152					BILL361078
Budd Howard	311 Res vac land		County Taxable	12,900		95.15
5920 Danley Rd	Belleville-Hend 223402	12,900	Town Wide	12,900		8.65
Henderson, NY 13650	ACRES 1.30	12,900	FD362 Henderson Fire Dist	12,900	TO	13.87
	EAST-0919070 NRTH-1400599		Installment Fee			3.53
	DEED BOOK 2006 PG-20213					
	FULL MARKET VALUE	12,900				
TOTAL TAX ---						117.67**
	DATE #1	01/31/20	DATE #2	03/31/20	DATE #3	05/29/20
	AMT DUE	42.76	AMT DUE	39.22	AMT DUE	39.22
***** 105.12-1-38 *****						
105.12-1-38	Danley Rd					BILL361079
Budd Howard	312 Vac w/imprv		County Taxable	13,500		99.58
5920 Co Rte 152	Belleville-Hend 223402	12,500	Town Wide	13,500		9.05
Henderson, NY 13650	ACRES 1.10	13,500	FD362 Henderson Fire Dist	13,500	TO	14.52
	EAST-0918922 NRTH-1400542		Installment Fee			3.69
	DEED BOOK 2019 PG-19060					
	FULL MARKET VALUE	13,500				
TOTAL TAX ---						123.15**
	DATE #1	01/31/20	DATE #2	03/31/20	DATE #3	05/29/20
	AMT DUE	44.74	AMT DUE	41.05	AMT DUE	41.05
***** 105.12-1-39 *****						
105.12-1-39	12249 Gobbe Hill Rd					BILL361080
Lapell Scott W	210 1 Family Res		County Taxable	225,400		1,662.60
Benway Linda	Belleville-Hend 223402	52,500	Town Wide	225,400		151.11
PO Box 237	ACRES 6.00 BANK 810	225,400	FD362 Henderson Fire Dist	225,400	TO	242.37
Henderson, NY 13650	EAST-0917846 NRTH-1401662		Installment Fee			61.68
	DEED BOOK 2012 PG-19403					
	FULL MARKET VALUE	225,400				
TOTAL TAX ---						2,056.08**
	DATE #1	01/31/20	DATE #2	03/31/20	DATE #3	05/29/20
	AMT DUE	747.04	AMT DUE	685.36	AMT DUE	685.36
*****						

TAX MAP PARCEL NUMBER	PROPERTY LOCATION & CLASS	ASSESSMENT	EXEMPTION CODE	COUNTY	TOWN	TAX AMOUNT
CURRENT OWNERS NAME	SCHOOL DISTRICT	LAND	TAX DESCRIPTION			
CURRENT OWNERS ADDRESS	PARCEL SIZE/GRID COORD	TOTAL	SPECIAL DISTRICTS			
***** 105.12-1-40 *****						
5972 Co Rte 152				105.12-1-40		BILL361081
105.12-1-40	314 Rural vac<10		County Taxable		13,900	102.53
Ubel William T	Belleville-Hend 223402	13,900	Town Wide		13,900	9.32
Ubel Christa M	ACRES 1.84	13,900	FD362 Henderson Fire Dist		13,900 TO	14.95
2070 S Delaware Dr	EAST-0918762 NRTH-1400496		Installment Fee			3.80
Easton, PA 18042	DEED BOOK 2005 PG-14472					
	FULL MARKET VALUE	13,900				
TOTAL TAX ---						126.80**
	DATE #1	01/31/20	DATE #2	03/31/20	DATE #3	05/29/20
	AMT DUE	46.08	AMT DUE	42.26	AMT DUE	42.26
***** 105.12-1-41 *****						
8062 Fargo Rd				105.12-1-41		BILL361082
105.12-1-41	210 1 Family Res		County Taxable		245,800	1,813.07
Woods Joan Treadwell	Belleville-Hend 223402	52,500	Town Wide		245,800	164.79
PO Box 166	ACRES 6.06	245,800	FD362 Henderson Fire Dist		245,800 TO	264.30
Henderson Harbor, NY 13651	EAST-0918601 NRTH-1401170		Installment Fee			67.26
	DEED BOOK 2008 PG-10542					
	FULL MARKET VALUE	245,800				
TOTAL TAX ---						2,242.16**
	DATE #1	01/31/20	DATE #2	03/31/20	DATE #3	05/29/20
	AMT DUE	814.66	AMT DUE	747.38	AMT DUE	747.38
***** 105.12-1-42 *****						
8054 Fargo Rd				105.12-1-42		BILL361083
105.12-1-42	210 1 Family Res		County Taxable		181,400	1,338.04
Wenschhof George	Belleville-Hend 223402	26,100	Town Wide		181,400	121.61
Gisburne Wenschhof Jaclyn M	ACRES 1.79	181,400	FD362 Henderson Fire Dist		181,400 TO	195.06
PO Box 350	EAST-0918625 NRTH-1401738		Installment Fee			49.64
Henderson, NY 13650	DEED BOOK 2015 PG-7632					
	FULL MARKET VALUE	181,400				
TOTAL TAX ---						1,654.71**
	DATE #1	01/31/20	DATE #2	03/31/20	DATE #3	05/29/20
	AMT DUE	601.21	AMT DUE	551.57	AMT DUE	551.57
***** 105.12-1-43 *****						
5872 Co Rte 152				105.12-1-43		BILL361084
105.12-1-43	210 1 Family Res		County Taxable		266,700	1,967.23
Hoek Karen	Belleville-Hend 223402	47,800	Town Wide		266,700	178.80
5872 Co Rte 152	ACRES 9.75 BANK 810	266,700	FD362 Henderson Fire Dist		266,700 TO	286.78
Henderson, NY 13650	EAST-0919370 NRTH-1401246		Installment Fee			72.98
	DEED BOOK 2010 PG-9334					
	FULL MARKET VALUE	266,700				
TOTAL TAX ---						2,432.81**
	DATE #1	01/31/20	DATE #2	03/31/20	DATE #3	05/29/20
	AMT DUE	883.93	AMT DUE	810.93	AMT DUE	810.93

TAX MAP PARCEL NUMBER	PROPERTY LOCATION & CLASS	ASSESSMENT	EXEMPTION CODE	COUNTY	TOWN	TAX AMOUNT
CURRENT OWNERS NAME	SCHOOL DISTRICT	LAND	TAX DESCRIPTION			
CURRENT OWNERS ADDRESS	PARCEL SIZE/GRID COORD	TOTAL	SPECIAL DISTRICTS			
***** 105.12-1-44 *****						
8070 Fargo Rd				105.12-1-44		BILL361085
105.12-1-44	210 1 Family Res		County Taxable			1,495.16
Britzke Herman C	Belleville-Hend 223402	46,800	Town Wide			135.89
Britzke Kay D	ACRES 8.12	202,700	FD362 Henderson Fire Dist			217.96
PO Box 26	EAST-0918990 NRTH-1401190		Installment Fee			55.47
Henderson Harbor, NY 13651	DEED BOOK 2005 PG-20063					
	FULL MARKET VALUE	202,700				
TOTAL TAX ---						1,849.01**
	DATE #1	01/31/20	DATE #2	03/31/20	DATE #3	05/29/20
	AMT DUE	671.82	AMT DUE	616.33	AMT DUE	616.33
***** 105.12-1-45 *****						
Fargo Rd				105.12-1-45		BILL361086
105.12-1-45	312 Vac w/imprv		County Taxable			129.82
Stuckey Tracy S	Belleville-Hend 223402	7,900	Town Wide			11.80
8140 Fargo Rd	FRNT 94.00 DPTH 200.00	17,600	FD362 Henderson Fire Dist			18.92
Henderson, NY 13650	EAST-0919247 NRTH-1401879		Installment Fee			4.82
	DEED BOOK 2016 PG-5921					
	FULL MARKET VALUE	17,600				
TOTAL TAX ---						160.54**
	DATE #1	01/31/20	DATE #2	03/31/20	DATE #3	05/29/20
	AMT DUE	58.34	AMT DUE	53.51	AMT DUE	53.51
***** 105.13-1-1 *****						
3711 Lighthouse Rd				105.13-1-1		BILL361087
105.13-1-1	311 Res vac land - WTRFNT		County Taxable			660.91
Blumetti Albanese Family Trust	Belleville-Hend 223402	89,600	Town Wide			60.07
Blumetti Trustee Jeffrey	FRNT 50.00 DPTH 270.00	89,600	FD362 Henderson Fire Dist			96.35
c/o Anthony Blumetti	BANK 100		Installment Fee			24.52
304 Collin Ave	EAST-0895886 NRTH-1400818					
Fayetteville, NY 13066	DEED BOOK 2018 PG-16530					
	FULL MARKET VALUE	89,600				
TOTAL TAX ---						817.33**
	DATE #1	01/31/20	DATE #2	03/31/20	DATE #3	05/29/20
	AMT DUE	296.97	AMT DUE	272.44	AMT DUE	272.44
***** 105.13-1-2 *****						
3705 Lighthouse Rd				105.13-1-2		BILL361088
105.13-1-2	260 Seasonal res - WTRFNT		County Taxable			1,315.91
Earnshaw Lisa L	Belleville-Hend 223402	89,500	Town Wide			119.60
926 Co Rte 14	Greystone 35 A35	178,400	FD362 Henderson Fire Dist			191.83
Fulton, NY 13069	FRNT 50.00 DPTH 265.00		Installment Fee			48.82
	BANK 810					
	EAST-0895871 NRTH-1400770					
	DEED BOOK 2013 PG-8383					
	FULL MARKET VALUE	178,400				
TOTAL TAX ---						1,627.34**
	DATE #1	01/31/20	DATE #2	03/31/20	DATE #3	05/29/20
	AMT DUE	591.28	AMT DUE	542.44	AMT DUE	542.44

STATE OF NEW YORK  
COUNTY - Jefferson  
TOWN - Henderson  
SWIS - 223600

2020 TOWN TAX ROLL  
TAXABLE SECTION OF THE ROLL - 1  
TAX MAP NUMBER SEQUENCE  
UNIFORM PERCENT OF VALUE IS 100.00

PAGE 275  
VALUATION DATE-JUL 01, 2018  
TAXABLE STATUS DATE-MAR 01, 2019

TAX MAP PARCEL NUMBER	PROPERTY LOCATION & CLASS	ASSESSMENT	EXEMPTION CODE	COUNTY	TOWN	TAX AMOUNT
CURRENT OWNERS NAME	SCHOOL DISTRICT	LAND	TAX DESCRIPTION			
CURRENT OWNERS ADDRESS	PARCEL SIZE/GRID COORD	TOTAL	SPECIAL DISTRICTS			
***** 105.13-1-3 *****						
105.13-1-3	3693 Lighthouse Rd					BILL361089
Bacik Stephen	260 Seasonal res - WTRFNT		County Taxable	105.13	1-3	1,276.08
Bacik Maureen A	Belleville-Hend 223402	89,500	Town Wide			115.98
164 Birch Ln	Greystone 36 36A	173,000	FD362 Henderson Fire Dist	173,000	TO	186.02
Scotrun, PA 18355	FRNT 50.00 DPTH 255.00		Installment Fee			47.34
	EAST-0895860 NRTH-1400717					
	DEED BOOK 2017 PG-11634					
	FULL MARKET VALUE	173,000				
TOTAL TAX ---						1,578.08**
	DATE #1	01/31/20	DATE #2	03/31/20	DATE #3	05/29/20
	AMT DUE	573.38	AMT DUE	526.02	AMT DUE	526.02
***** 105.13-1-4 *****						
105.13-1-4	3681 Lighthouse Rd					BILL361090
Quaglia Kerry P	260 Seasonal res - WTRFNT		County Taxable	105.13	1-4	1,778.40
4706 Rustic Ln	Belleville-Hend 223402	89,600	Town Wide	241,100		161.64
Manlius, NY 13104	Greystone 37 A37	241,100	FD362 Henderson Fire Dist	241,100	TO	259.25
	FRNT 50.00 DPTH 272.00		Installment Fee			65.98
	EAST-0895841 NRTH-1400668					
	DEED BOOK 2008 PG-4893					
	FULL MARKET VALUE	241,100				
TOTAL TAX ---						2,199.29**
	DATE #1	01/31/20	DATE #2	03/31/20	DATE #3	05/29/20
	AMT DUE	799.09	AMT DUE	733.09	AMT DUE	733.09
***** 105.13-1-5 *****						
105.13-1-5	3667 Lighthouse Rd					BILL361091
Fenlon Michael	260 Seasonal res - WTRFNT		County Taxable	105.13	1-5	1,456.80
Fenlon Amanda	Belleville-Hend 223402	125,800	Town Wide	197,500		132.41
2532 Country Ln	Greystone 38-A39	197,500	FD362 Henderson Fire Dist	197,500	TO	212.37
Baldwinsville, NY 13027	FRNT 101.00 DPTH 281.00		Installment Fee			54.05
	EAST-0895817 NRTH-1400600					
	DEED BOOK 2015 PG-15208					
	FULL MARKET VALUE	197,500				
TOTAL TAX ---						1,801.58**
	DATE #1	01/31/20	DATE #2	03/31/20	DATE #3	05/29/20
	AMT DUE	654.59	AMT DUE	600.52	AMT DUE	600.52
***** 105.13-1-6 *****						
105.13-1-6	3655 Lighthouse Rd					BILL361092
Lustrinelli Joseph L	260 Seasonal res - WTRFNT		County Taxable	105.13	1-6	1,194.94
Lustrinelli Shari L	Belleville-Hend 223402	89,600	Town Wide	162,000		108.61
110 Stoney Dr	Greystone 40 A40	162,000	FD362 Henderson Fire Dist	162,000	TO	174.20
Syracuse, NY 13219	FRNT 50.00 DPTH 283.00		Installment Fee			44.33
	EAST-0895792 NRTH-1400531					
	DEED BOOK 2003 PG-16592					
	FULL MARKET VALUE	162,000				
TOTAL TAX ---						1,477.75**
	DATE #1	01/31/20	DATE #2	03/31/20	DATE #3	05/29/20
	AMT DUE	536.92	AMT DUE	492.58	AMT DUE	492.58

\*\*\*\*\*

STATE OF NEW YORK  
COUNTY - Jefferson  
TOWN - Henderson  
SWIS - 223600

2020 TOWN TAX ROLL  
TAXABLE SECTION OF THE ROLL - 1  
TAX MAP NUMBER SEQUENCE  
UNIFORM PERCENT OF VALUE IS 100.00

PAGE 276  
VALUATION DATE-JUL 01, 2018  
TAXABLE STATUS DATE-MAR 01, 2019

TAX MAP PARCEL NUMBER	PROPERTY LOCATION & CLASS	ASSESSMENT	EXEMPTION CODE	COUNTY	TOWN	TAX AMOUNT
CURRENT OWNERS NAME	SCHOOL DISTRICT	LAND	TAX DESCRIPTION			
CURRENT OWNERS ADDRESS	PARCEL SIZE/GRID COORD	TOTAL	SPECIAL DISTRICTS			
***** 105.13-1-7 *****						
105.13-1-7	3641 Lighthouse Rd					BILL361093
Morton Duane	260 Seasonal res - WTRFNT		County Taxable	105.13	1-7	1,405.90
PO Box 485	Belleville-Hend 223402	125,500	Town Wide			127.78
Mexico, NY 13114	Greystone 41-A42	190,600	FD362 Henderson Fire Dist			204.95
	FRNT 100.00 DPTH 250.00		Installment Fee			52.16
	EAST-0895769 NRTH-1400461					
	DEED BOOK 1578 PG-81					
	FULL MARKET VALUE	190,600				
TOTAL TAX ---						1,738.63**
	DATE #1	01/31/20	DATE #2	03/31/20	DATE #3	05/29/20
	AMT DUE	631.71	AMT DUE	579.54	AMT DUE	527.38
***** 105.13-1-8 *****						
105.13-1-8	3627 Lighthouse Rd					BILL361094
Sheedy Sue Ann	210 1 Family Res - WTRFNT		County Taxable	105.13	1-8	1,305.59
3627 Lighthouse Rd	Belleville-Hend 223402	89,500	Town Wide			118.66
Henderson, NY 13650	Greystone 43 A43	177,000	FD362 Henderson Fire Dist			190.33
	FRNT 50.00 DPTH 255.00		Installment Fee			48.44
	EAST-0895745 NRTH-1400392					
	FULL MARKET VALUE	177,000				
TOTAL TAX ---						1,614.58**
	DATE #1	01/31/20	DATE #2	03/31/20	DATE #3	05/29/20
	AMT DUE	586.64	AMT DUE	538.19	AMT DUE	489.75
***** 105.13-1-10 *****						
105.13-1-10	3597 Lighthouse Rd					BILL361095
Massa Trustee Doreen A	260 Seasonal res - WTRFNT		County Taxable	105.13	1-10	1,770.29
Massa Trustee Lawrence D	Belleville-Hend 223402	161,200	Town Wide			160.90
307 Lakeside Rd	Greystone 46 A46 & 44 44A	240,000	FD362 Henderson Fire Dist			258.07
Syracuse, NY 13209	45 45A		Installment Fee			65.68
	FRNT 150.00 DPTH 243.00					
	EAST-0895716 NRTH-1400299					
	DEED BOOK 2012 PG-6526					
	FULL MARKET VALUE	240,000				
TOTAL TAX ---						2,189.26**
	DATE #1	01/31/20	DATE #2	03/31/20	DATE #3	05/29/20
	AMT DUE	795.44	AMT DUE	729.75	AMT DUE	664.07
***** 105.13-1-11 *****						
105.13-1-11	Lighthouse Rd					BILL361096
Massa Trustee Doreen A	311 Res vac land - WTRFNT		County Taxable	105.13	1-11	924.98
Massa Trustee Lawrence D	Belleville-Hend 223402	125,400	Town Wide			84.07
307 Lakeside Rd	Greystone 47-A48	125,400	FD362 Henderson Fire Dist			134.84
Syracuse, NY 13209	FRNT 100.00 DPTH 235.00		Installment Fee			34.32
	EAST-0895681 NRTH-1400178					
	DEED BOOK 2012 PG-6527					
	FULL MARKET VALUE	125,400				
TOTAL TAX ---						1,143.89**
	DATE #1	01/31/20	DATE #2	03/31/20	DATE #3	05/29/20
	AMT DUE	415.63	AMT DUE	381.29	AMT DUE	346.97



STATE OF NEW YORK  
COUNTY - Jefferson  
TOWN - Henderson  
SWIS - 223600

2020 TOWN TAX ROLL  
TAXABLE SECTION OF THE ROLL - 1  
TAX MAP NUMBER SEQUENCE  
UNIFORM PERCENT OF VALUE IS 100.00

PAGE 277  
VALUATION DATE-JUL 01, 2018  
TAXABLE STATUS DATE-MAR 01, 2019

TAX MAP PARCEL NUMBER	PROPERTY LOCATION & CLASS	ASSESSMENT	EXEMPTION CODE	COUNTY	TOWN	TAX AMOUNT
CURRENT OWNERS NAME	SCHOOL DISTRICT	LAND	TAX DESCRIPTION			
CURRENT OWNERS ADDRESS	PARCEL SIZE/GRID COORD	TOTAL	SPECIAL DISTRICTS			
***** 105.13-1-12.1 *****						
3569 Lighthouse Rd						BILL361097
105.13-1-12.1	260 Seasonal res - WTRFNT		County Taxable	105.13-1-12.1		186,600 1,376.40
Biazzo Kris	Belleville-Hend 223402	125,500	Town Wide			125.10
Biazzo Paula	Greystone Lots	186,600	FD362 Henderson Fire Dist		TO	200.65
16 E Church St	FRNT 99.00 DPTH 251.00		Installment Fee			51.06
Adams, NY 13605	BANK 810					
	EAST-0895640 NRTH-1400084					
	DEED BOOK 2016 PG-11975					
	FULL MARKET VALUE	186,600				
TOTAL TAX ---						1,702.15**
	DATE #1	01/31/20	DATE #2	03/31/20	DATE #3	05/29/20
	AMT DUE	618.45	AMT DUE	567.38	AMT DUE	567.38
***** 105.13-1-12.2 *****						
3569 Lighthouse Rd						BILL361098
105.13-1-12.2	311 Res vac land - WTRFNT		County Taxable	105.13-1-12.2		47,000 346.68
Kurlowicz Trustee Wendy A	Belleville-Hend 223402	47,000	Town Wide			31.51
Lighthouse Road Trust	Greystone 51 & A51	47,000	FD362 Henderson Fire Dist		TO	50.54
c/o Louis Green	FRNT 51.00 DPTH 270.00		Installment Fee			12.86
411 Woodland Rd	EAST-0895606 NRTH-1400018					
Syracuse, NY 13219	DEED BOOK 2013 PG-8866					
	FULL MARKET VALUE	47,000				
TOTAL TAX ---						428.73**
	DATE #1	01/31/20	DATE #2	03/31/20	DATE #3	05/29/20
	AMT DUE	155.77	AMT DUE	142.91	AMT DUE	142.91
***** 105.13-1-13 *****						
3547 Lighthouse Rd						BILL361099
105.13-1-13	260 Seasonal res - WTRFNT		County Taxable	105.13-1-13		165,500 1,220.76
Kurlowicz Trustee Wendy A	Belleville-Hend 223402	89,500	Town Wide			110.95
Lighthouse Road Trust	Greystone 52 A52	165,500	FD362 Henderson Fire Dist		TO	177.96
c/o Louis Green	FRNT 50.00 DPTH 260.00		Installment Fee			45.29
411 Woodland Rd	EAST-0895593 NRTH-1399971					
Syracuse, NY 13219	DEED BOOK 2013 PG-8866					
	FULL MARKET VALUE	165,500				
TOTAL TAX ---						1,509.67**
	DATE #1	01/31/20	DATE #2	03/31/20	DATE #3	05/29/20
	AMT DUE	548.52	AMT DUE	503.22	AMT DUE	503.22
***** 105.13-1-14 *****						
3535 Lighthouse Rd						BILL361100
105.13-1-14	260 Seasonal res - WTRFNT		County Taxable	105.13-1-14		204,600 1,509.17
Crandall Thomas E	Belleville-Hend 223402	89,500	Town Wide			137.17
101 Edmund St	Greystone 53 A53	204,600	FD362 Henderson Fire Dist		TO	220.00
Sackets Harbor, NY 13685	FRNT 50.00 DPTH 260.00		Installment Fee			55.99
	EAST-0895577 NRTH-1399922					
	DEED BOOK 2006 PG-7506					
	FULL MARKET VALUE	204,600				
TOTAL TAX ---						1,866.34**
	DATE #1	01/31/20	DATE #2	03/31/20	DATE #3	05/29/20
	AMT DUE	678.11	AMT DUE	622.11	AMT DUE	622.11
*****						

STATE OF NEW YORK  
COUNTY - Jefferson  
TOWN - Henderson  
SWIS - 223600

2020 TOWN TAX ROLL  
TAXABLE SECTION OF THE ROLL - 1  
TAX MAP NUMBER SEQUENCE  
UNIFORM PERCENT OF VALUE IS 100.00

PAGE 278  
VALUATION DATE-JUL 01, 2018  
TAXABLE STATUS DATE-MAR 01, 2019

TAX MAP PARCEL NUMBER	PROPERTY LOCATION & CLASS	ASSESSMENT	EXEMPTION CODE	COUNTY	TOWN	TAX AMOUNT
CURRENT OWNERS NAME	SCHOOL DISTRICT	LAND	TAX DESCRIPTION			
CURRENT OWNERS ADDRESS	PARCEL SIZE/GRID COORD	TOTAL	SPECIAL DISTRICTS			
***** 105.13-1-15 *****						
105.13-1-15	3529 Lighthouse Rd			105.13-1-15		BILL361101
Felber Stacy	260 Seasonal res - WTRFNT		County Taxable			1,197.90
Dafoe Deanne	Belleville-Hend 223402	89,500	Town Wide			108.87
c/o James C Kranz	Greystone 54 A54	162,400	FD362 Henderson Fire Dist			174.63
348 Beach Rd	Life Use James C. Kranz		Installment Fee			44.44
Syracuse, NY 13209	FRNT 50.00 DPTH 250.00					
	EAST-0895558 NRTH-1399876					
	DEED BOOK 2015 PG-16862					
	FULL MARKET VALUE	162,400				
TOTAL TAX ---						1,481.40**
	DATE #1	01/31/20	DATE #2	03/31/20	DATE #3	05/29/20
	AMT DUE	538.24	AMT DUE	493.80	AMT DUE	493.80
***** 105.13-1-16 *****						
105.13-1-16	3521 Lighthouse Rd			105.13-1-16		BILL361102
Granzow Trste Jennifer B	260 Seasonal res - WTRFNT		County Taxable			1,123.40
Huse Irr Trst Holcomb V & Mary	Belleville-Hend 223402	89,500	Town Wide			102.10
32 Main St	Huse Holcomb V & Mary G-L	152,300	FD362 Henderson Fire Dist			163.77
PO Box 154	FRNT 50.00 DPTH 265.00		Installment Fee			41.68
Richville, NY 13681	EAST-0895539 NRTH-1399827					
	DEED BOOK 2009 PG-10806					
	FULL MARKET VALUE	152,300				
TOTAL TAX ---						1,389.27**
	DATE #1	01/31/20	DATE #2	03/31/20	DATE #3	05/29/20
	AMT DUE	504.77	AMT DUE	463.09	AMT DUE	463.09
***** 105.13-1-17 *****						
105.13-1-17	3505 Lighthouse Rd			105.13-1-17		BILL361103
Melfi Trustee Eric A	210 1 Family Res - WTRFNT		County Taxable			2,317.60
Melfi Family Trust	Belleville-Hend 223402	125,600	Town Wide			210.64
6225 Kenlaren Cir	Greystone 56 A56 57 A57	314,200	FD362 Henderson Fire Dist			337.85
Syracuse, NY 13212	FRNT 100.00 DPTH 263.00		Installment Fee			85.98
	EAST-0895516 NRTH-1399754					
	DEED BOOK 2010 PG-8976					
PRIOR OWNER ON 3/01/2019	FULL MARKET VALUE	314,200				
Melfi Trste Eric A						
TOTAL TAX ---						2,866.09**
	DATE #1	01/31/20	DATE #2	03/31/20	DATE #3	05/29/20
	AMT DUE	1,041.35	AMT DUE	955.36	AMT DUE	955.36
***** 105.13-1-19 *****						
105.13-1-19	3493 Lighthouse Rd			105.13-1-19		BILL361104
Salmon Christa	260 Seasonal res - WTRFNT		County Taxable			1,102.74
Salmon Beth	Belleville-Hend 223402	89,500	Town Wide			100.23
1043 State Fair Blvd	Greystone 58 A58	149,500	FD362 Henderson Fire Dist			160.75
Syracuse, NY 13224	Salmon RG & SD- LF Use		Installment Fee			40.91
	FRNT 50.00 DPTH 260.00					
	EAST-0895493 NRTH-1399683					
	DEED BOOK 2010 PG-4425					
	FULL MARKET VALUE	149,500				
TOTAL TAX ---						1,363.72**
	DATE #1	01/31/20	DATE #2	03/31/20	DATE #3	05/29/20
	AMT DUE	495.49	AMT DUE	454.57	AMT DUE	454.57

\*\*\*\*\*

STATE OF NEW YORK  
COUNTY - Jefferson  
TOWN - Henderson  
SWIS - 223600

2020 TOWN TAX ROLL  
TAXABLE SECTION OF THE ROLL - 1  
TAX MAP NUMBER SEQUENCE  
UNIFORM PERCENT OF VALUE IS 100.00

PAGE 279  
VALUATION DATE-JUL 01, 2018  
TAXABLE STATUS DATE-MAR 01, 2019

TAX MAP PARCEL NUMBER	PROPERTY LOCATION & CLASS	ASSESSMENT	EXEMPTION CODE	COUNTY	TOWN	TAX AMOUNT
CURRENT OWNERS NAME	SCHOOL DISTRICT	LAND	TAX DESCRIPTION			
CURRENT OWNERS ADDRESS	PARCEL SIZE/GRID COORD	TOTAL	SPECIAL DISTRICTS			
***** 105.13-1-20 *****						
105.13-1-20	3475 Lighthouse Rd					BILL361105
Riley John J	260 Seasonal res - WTRFNT		County Taxable	191,600		1,413.28
Riley Phyllis K	Belleville-Hend 223402	125,600	Town Wide	191,600		128.45
340 Frantz Hill Rd	Greystone 59-A60	191,600	FD362 Henderson Fire Dist	191,600	TO	206.02
Scotrun, PA 18355	FRNT 100.00 DPTH 260.00		Installment Fee			52.43
	EAST-0895466 NRTH-1399612					
	DEED BOOK 997 PG-00158					
	FULL MARKET VALUE	191,600				
TOTAL TAX ---						1,747.75**
	DATE #1	01/31/20	DATE #2	03/31/20	DATE #3	05/29/20
	AMT DUE	635.02	AMT DUE	582.58	AMT DUE	582.58
***** 105.13-1-21 *****						
105.13-1-21	Lighthouse Rd					BILL361106
Riley John J	311 Res vac land - WTRFNT		County Taxable	22,600		166.70
Riley Phyllis K	Belleville-Hend 223402	22,600	Town Wide	22,600		15.15
340 Frantz Hill Rd	Greystone 61 A61	22,600	FD362 Henderson Fire Dist	22,600	TO	24.30
Scotrun, PA 18355	ACRES 0.60		Installment Fee			6.18
	EAST-0895459 NRTH-1399478					
	DEED BOOK 1460 PG-289					
	FULL MARKET VALUE	22,600				
TOTAL TAX ---						206.15**
	DATE #1	01/31/20	DATE #2	03/31/20	DATE #3	05/29/20
	AMT DUE	74.91	AMT DUE	68.71	AMT DUE	68.71
***** 105.13-1-23.1 *****						
105.13-1-23.1	12673 Lighthouse Ln					BILL361107
Stevens Mary D	260 Seasonal res - WTRFNT		County Taxable	448,600		3,308.96
4723 SE 28th St	Belleville-Hend 223402	209,200	Town Wide	448,600		300.75
Ocala, FL 34480	Stony Point	448,600	FD362 Henderson Fire Dist	448,600	TO	482.37
	ACRES 1.60		Installment Fee			122.76
	EAST-0895601 NRTH-1398866					
	DEED BOOK 1782 PG-267					
	FULL MARKET VALUE	448,600				
TOTAL TAX ---						4,092.08**
	DATE #1	01/31/20	DATE #2	03/31/20	DATE #3	05/29/20
	AMT DUE	1,486.80	AMT DUE	1,364.02	AMT DUE	1,364.02
***** 105.13-1-23.211 *****						
105.13-1-23.211	SW of Lighthouse Rd					BILL361108
Albanese Thomas A	311 Res vac land		County Taxable	400		2.95
313 Wynthrop Rd	Belleville-Hend 223402	400	Town Wide	400		0.27
Syracuse, NY 13209	Stony Point	400	FD362 Henderson Fire Dist	400	TO	.43
	ACRES 0.10		Installment Fee			.11
	EAST-0895442 NRTH-1399346					
	DEED BOOK 2004 PG-6856					
	FULL MARKET VALUE	400				
TOTAL TAX ---						3.65**
	DATE #1	01/31/20	DATE #2	03/31/20	DATE #3	05/29/20
	AMT DUE	1.34	AMT DUE	1.21	AMT DUE	1.21

STATE OF NEW YORK  
COUNTY - Jefferson  
TOWN - Henderson  
SWIS - 223600

2020 TOWN TAX ROLL  
TAXABLE SECTION OF THE ROLL - 1  
TAX MAP NUMBER SEQUENCE  
UNIFORM PERCENT OF VALUE IS 100.00

PAGE 280  
VALUATION DATE-JUL 01, 2018  
TAXABLE STATUS DATE-MAR 01, 2019

TAX MAP PARCEL NUMBER	PROPERTY LOCATION & CLASS	ASSESSMENT	EXEMPTION CODE	COUNTY	TOWN	TAX AMOUNT
CURRENT OWNERS NAME	SCHOOL DISTRICT	LAND	TAX DESCRIPTION			
CURRENT OWNERS ADDRESS	PARCEL SIZE/GRID COORD	TOTAL	SPECIAL DISTRICTS			
***** 105.13-1-23.212 *****						
105.13-1-23.212	3415/423 Lighthouse Rd					BILL361109
Faust John W	280 Res Multiple - WTRFNT		County Taxable	525,000		3,872.51
Faust Cheryl L	Belleville-Hend 223402	384,900	Town Wide	525,000		351.97
78 Richard Mine Rd	ACRES 1.98	525,000	FD362 Henderson Fire Dist	525,000	TO	564.52
Dover, NJ 07801	EAST-0895321 NRTH-1399160		Installment Fee			143.67
	DEED BOOK 1889 PG-86					
	FULL MARKET VALUE	525,000				
TOTAL TAX ---						4,789.00**
	DATE #1	01/31/20	DATE #2	03/31/20	DATE #3	05/29/20
	AMT DUE	1,740.01	AMT DUE	1,596.33	AMT DUE	1,596.33
***** 105.13-1-23.22 *****						
105.13-1-23.22	W of Lighthouse Rd					BILL361110
Albanese Thomas A	312 Vac w/imprv - WTRFNT		County Taxable	210,200		1,550.48
313 Wynthrop Rd	Belleville-Hend 223402	204,300	Town Wide	210,200		140.92
Syracuse, NY 13209	FRNT 221.00 DPTH 179.00	210,200	FD362 Henderson Fire Dist	210,200	TO	226.02
	EAST-0895335 NRTH-1399434		Installment Fee			57.52
	DEED BOOK 1020 PG-00294					
	FULL MARKET VALUE	210,200				
TOTAL TAX ---						1,917.42**
	DATE #1	01/31/20	DATE #2	03/31/20	DATE #3	05/29/20
	AMT DUE	696.66	AMT DUE	639.14	AMT DUE	639.14
***** 105.13-1-23.3 *****						
105.13-1-23.3	12691 Lighthouse Ln					BILL361111
Spiridigloizzi Trustee Louis A	210 1 Family Res - WTRFNT		County Taxable	254,000		1,873.56
Spiridigloizzi Trustee Michelle	Belleville-Hend 223402	138,100	Town Wide	254,000		170.28
18 Sherman Ln	Lf Est MP Spiridigloizzi	254,000	FD362 Henderson Fire Dist	254,000	TO	273.12
Utica, NY 13501	ACRES 1.72		Installment Fee			69.51
	EAST-0895472 NRTH-1399006					
	DEED BOOK 2003 PG-21501					
	FULL MARKET VALUE	254,000				
TOTAL TAX ---						2,316.96**
	DATE #1	01/31/20	DATE #2	03/31/20	DATE #3	05/29/20
	AMT DUE	841.83	AMT DUE	772.32	AMT DUE	772.32
***** 105.13-1-23.4 *****						
105.13-1-23.4	12667 Lighthouse Ln					BILL361112
DAmico Trustee Richard S	210 1 Family Res - WTRFNT		County Taxable	293,700		2,166.39
c/o Sam & Janet DAmico	Belleville-Hend 223402	147,600	Town Wide	293,700		196.90
8506 Newbury Pl	Stony Point	293,700	FD362 Henderson Fire Dist	293,700	TO	315.81
Clay, NY 13041	DAmico Sam & Janet Lee-LF		Installment Fee			80.37
	ACRES 0.62					
	EAST-0895762 NRTH-1398812					
PRIOR OWNER ON 3/01/2019	DEED BOOK 2014 PG-12078					
DAmico Trustee Richard S	FULL MARKET VALUE	293,700				
TOTAL TAX ---						2,679.10**
	DATE #1	01/31/20	DATE #2	03/31/20	DATE #3	05/29/20
	AMT DUE	973.41	AMT DUE	893.03	AMT DUE	893.03
*****						

STATE OF NEW YORK  
 COUNTY - Jefferson  
 TOWN - Henderson  
 SWIS - 223600

2 0 2 0 T O W N T A X R O L L  
 T A X A B L E SECTION OF THE ROLL - 1  
 TAX MAP NUMBER SEQUENCE  
 UNIFORM PERCENT OF VALUE IS 100.00

PAGE 281  
 VALUATION DATE-JUL 01, 2018  
 TAXABLE STATUS DATE-MAR 01, 2019

TAX MAP PARCEL NUMBER	PROPERTY LOCATION & CLASS	ASSESSMENT	EXEMPTION CODE	COUNTY	TOWN	TAX AMOUNT
CURRENT OWNERS NAME	SCHOOL DISTRICT	LAND	TAX DESCRIPTION			
CURRENT OWNERS ADDRESS	PARCEL SIZE/GRID COORD	TOTAL	SPECIAL DISTRICTS			
105.13-1-24	S of Lighthouse Rd 311 Res vac land - WTRFNT		County Taxable	105.13-1-24		BILL361113 365.12
Island Road Associates	Belleville-Hend 223402	49,500	Town Wide			33.19
6364 Island Rd	ACRES 1.20	49,500	FD362 Henderson Fire Dist		TO	53.23
Cicero, NY 13039	EAST-0895863 NRTH-1398908		Installment Fee			13.55
	DEED BOOK 2012 PG-19702					
	FULL MARKET VALUE	49,500				
TOTAL TAX ---						451.54**
	DATE #1	01/31/20	DATE #2	03/31/20	DATE #3	05/29/20
	AMT DUE	164.07	AMT DUE	150.51	AMT DUE	150.51
105.13-1-25	3328 Stony Pt Ln 260 Seasonal res - WTRFNT		County Taxable	105.13-1-25		BILL361114 1,820.45
Quaco Jason R	Belleville-Hend 223402	151,800	Town Wide			165.46
Quaco Gail L	Stony Point	246,800	FD362 Henderson Fire Dist		TO	265.38
49 Shagbark Ln	ACRES 1.80 BANK 100		Installment Fee			67.54
Pennellville, NY 13132	EAST-0896063 NRTH-1398975					
	DEED BOOK 2019 PG-8243					
	FULL MARKET VALUE	246,800				
TOTAL TAX ---						2,251.29**
	DATE #1	01/31/20	DATE #2	03/31/20	DATE #3	05/29/20
	AMT DUE	817.97	AMT DUE	750.43	AMT DUE	750.43
105.13-1-26	3296 Stony Pt Ln 260 Seasonal res - WTRFNT		County Taxable	105.13-1-26		BILL361115 1,713.49
Deuble Julius E	Belleville-Hend 223402	168,000	Town Wide			155.74
Deuble Mary M	ACRES 1.60	232,300	FD362 Henderson Fire Dist		TO	249.79
2454 Bigelow Ln	EAST-0896214 NRTH-1398969		Installment Fee			63.57
Baldwinsville, NY 13027	FULL MARKET VALUE	232,300				
TOTAL TAX ---						2,119.02**
	DATE #1	01/31/20	DATE #2	03/31/20	DATE #3	05/29/20
	AMT DUE	769.91	AMT DUE	706.34	AMT DUE	706.34
105.13-1-27	3272 Stony Pt Ln 260 Seasonal res - WTRFNT		County Taxable	105.13-1-27		BILL361116 1,452.37
Bond Michael P	Belleville-Hend 223402	121,800	Town Wide			132.00
Bond Elizabeth A	ACRES 2.50	196,900	FD362 Henderson Fire Dist		TO	211.72
14303 Co Rte 91	EAST-0896437 NRTH-1398989		Installment Fee			53.88
Adams, NY 13605	DEED BOOK 2013 PG-11186					
	FULL MARKET VALUE	196,900				
TOTAL TAX ---						1,796.09**
	DATE #1	01/31/20	DATE #2	03/31/20	DATE #3	05/29/20
	AMT DUE	652.59	AMT DUE	598.69	AMT DUE	598.69

STATE OF NEW YORK  
COUNTY - Jefferson  
TOWN - Henderson  
SWIS - 223600

2020 TOWN TAX ROLL  
TAXABLE SECTION OF THE ROLL - 1  
TAX MAP NUMBER SEQUENCE  
UNIFORM PERCENT OF VALUE IS 100.00

PAGE 282  
VALUATION DATE-JUL 01, 2018  
TAXABLE STATUS DATE-MAR 01, 2019

TAX MAP PARCEL NUMBER	PROPERTY LOCATION & CLASS	ASSESSMENT	EXEMPTION CODE	COUNTY	TOWN	TAX AMOUNT
CURRENT OWNERS NAME	SCHOOL DISTRICT	LAND	TAX DESCRIPTION			
CURRENT OWNERS ADDRESS	PARCEL SIZE/GRID COORD	TOTAL	SPECIAL DISTRICTS			
***** 105.13-1-28 *****						
3201 Stony Pt Ln						BILL361117
105.13-1-28	260 Seasonal res - WTRFNT		County Taxable	219,100		1,616.13
Ponza Irrevocable Trust Enzo	Belleville-Hend 223402	112,600	Town Wide	219,100		146.89
Ponza Trustee Robert	ACRES 1.10	219,100	FD362 Henderson Fire Dist	219,100	TO	235.59
506 Scarboro Dr	EAST-0896802 NRTH-1398679		Installment Fee			59.96
Syracuse, NY 13219	DEED BOOK 2007 PG-18962					
	FULL MARKET VALUE	219,100				
TOTAL TAX ---						1,998.61**
	DATE #1	01/31/20	DATE #2	03/31/20	DATE #3	05/29/20
	AMT DUE	726.17	AMT DUE	666.20	AMT DUE	666.20
***** 105.13-1-30 *****						
3179 Stony Pt Ln						BILL361118
105.13-1-30	260 Seasonal res - WTRFNT		County Taxable	161,800		1,193.47
Kinsella John D	Belleville-Hend 223402	113,000	Town Wide	161,800		108.47
201 Parsons Dr	ACRES 1.20	161,800	FD362 Henderson Fire Dist	161,800	TO	173.98
Syracuse, NY 13219	EAST-0896904 NRTH-1398686		Installment Fee			44.28
	FULL MARKET VALUE	161,800				
TOTAL TAX ---						1,475.92**
	DATE #1	01/31/20	DATE #2	03/31/20	DATE #3	05/29/20
	AMT DUE	536.26	AMT DUE	491.97	AMT DUE	491.97
***** 105.13-1-31.1 *****						
3172 Stony Pt Ln						BILL361119
105.13-1-31.1	260 Seasonal res - WTRFNT		County Taxable	163,600		1,206.75
Hennessy Richard A Jr	Belleville-Hend 223402	89,700	Town Wide	163,600		109.68
c/o John Hennessy	FRNT 62.00 DPTH 496.00	163,600	School Relevy			1,584.47
101 North St	EAST-0896984 NRTH-1398695		FD362 Henderson Fire Dist	163,600	TO	175.92
Saratoga Springs, NY 12866	FULL MARKET VALUE	163,600	Installment Fee			92.30
TOTAL TAX ---						3,076.82**
	DATE #1	01/31/20	DATE #2	03/31/20	DATE #3	05/29/20
	AMT DUE	1,117.92	AMT DUE	1,025.60	AMT DUE	1,025.60
***** 105.13-1-31.2 *****						
Stony Pt Ln						BILL361120
105.13-1-31.2	312 Vac w/imprv - WTRFNT		County Taxable	52,900		390.20
Hennessy Richard A Jr	Belleville-Hend 223402	52,400	Town Wide	52,900		35.46
c/o John Hennessy	FRNT 50.00 DPTH 494.00	52,900	School Relevy			512.34
101 North St	EAST-0897030 NRTH-1398712		FD362 Henderson Fire Dist	52,900	TO	56.88
Saratoga Springs, NY 12866	FULL MARKET VALUE	52,900	Installment Fee			29.85
TOTAL TAX ---						994.88**
	DATE #1	01/31/20	DATE #2	03/31/20	DATE #3	05/29/20
	AMT DUE	361.49	AMT DUE	331.62	AMT DUE	331.62

STATE OF NEW YORK  
COUNTY - Jefferson  
TOWN - Henderson  
SWIS - 223600

2020 TOWN TAX ROLL  
TAXABLE SECTION OF THE ROLL - 1  
TAX MAP NUMBER SEQUENCE  
UNIFORM PERCENT OF VALUE IS 100.00

PAGE 283  
VALUATION DATE-JUL 01, 2018  
TAXABLE STATUS DATE-MAR 01, 2019

TAX MAP PARCEL NUMBER	PROPERTY LOCATION & CLASS	ASSESSMENT	EXEMPTION CODE	COUNTY	TOWN		
CURRENT OWNERS NAME	SCHOOL DISTRICT	LAND	TAX DESCRIPTION	TAXABLE VALUE	TAX AMOUNT		
CURRENT OWNERS ADDRESS	PARCEL SIZE/GRID COORD	TOTAL	SPECIAL DISTRICTS				
***** 105.13-1-32 *****							
3155 Stony Pt Ln					BILL361121		
105.13-1-32	260 Seasonal res - WTRFNT		County Taxable	186,900	1,378.61		
Quatrone James V	Belleville-Hend 223402	112,200	Town Wide	186,900	125.30		
Quatrone Nellie	ACRES 1.00	186,900	FD362 Henderson Fire Dist	186,900 TO	200.97		
111 Terraceview Rd	EAST-0897102 NRTH-1398730		Installment Fee		51.15		
Dewitt, NY 13214	FULL MARKET VALUE	186,900					
				TOTAL TAX ---	1,704.88**		
		DATE #1	01/31/20	DATE #2	03/31/20	DATE #3	05/29/20
		AMT DUE	619.45	AMT DUE	568.29	AMT DUE	568.29
***** 105.13-1-33 *****							
3133 Stony Pt Ln					BILL361122		
105.13-1-33	260 Seasonal res - WTRFNT		County Taxable	185,900	1,371.24		
Dillabough Ronald	Belleville-Hend 223402	81,500	Town Wide	185,900	124.63		
Dillabough Marion H	FRNT 52.00 DPTH 405.00	185,900	FD362 Henderson Fire Dist	185,900 TO	199.90		
758 State Fair Blvd Apt 207	EAST-0897171 NRTH-1398760		Installment Fee		50.87		
Syracuse, NY 13209	DEED BOOK 1246 PG-137						
	FULL MARKET VALUE	185,900					
				TOTAL TAX ---	1,695.77**		
		DATE #1	01/31/20	DATE #2	03/31/20	DATE #3	05/29/20
		AMT DUE	616.14	AMT DUE	565.25	AMT DUE	565.25
***** 105.13-1-34 *****							
Stony Pt Ln					BILL361123		
105.13-1-34	311 Res vac land - WTRFNT		County Taxable	44,800	330.45		
Capozzi John	Belleville-Hend 223402	44,800	Town Wide	44,800	30.03		
218 Gulf Rd	FRNT 50.00 DPTH 395.00	44,800	FD362 Henderson Fire Dist	44,800 TO	48.17		
Camillus, NY 13031	EAST-0897222 NRTH-1398771		Installment Fee		12.26		
	DEED BOOK 923 PG-01199						
	FULL MARKET VALUE	44,800					
				TOTAL TAX ---	408.65**		
		DATE #1	01/31/20	DATE #2	03/31/20	DATE #3	05/29/20
		AMT DUE	148.49	AMT DUE	136.21	AMT DUE	136.21
***** 105.13-1-35 *****							
3107 Stony Pt Ln					BILL361124		
105.13-1-35	260 Seasonal res - WTRFNT		County Taxable	155,100	1,144.05		
Goll Charles Ryman III	Belleville-Hend 223402	88,000	Town Wide	155,100	103.98		
Goll Charles Ryman Jr	FRNT 60.00 DPTH 386.00	155,100	School Relevy		1,502.14		
510N 66 W	EAST-0897272 NRTH-1398796		FD362 Henderson Fire Dist	155,100 TO	166.78		
Duluth, MN 55807	DEED BOOK 2003 PG-21637		Installment Fee		87.51		
	FULL MARKET VALUE	155,100					
				TOTAL TAX ---	2,916.95**		
		DATE #1	01/31/20	DATE #2	03/31/20	DATE #3	05/29/20
		AMT DUE	1,059.84	AMT DUE	972.31	AMT DUE	972.31



STATE OF NEW YORK  
 COUNTY - Jefferson  
 TOWN - Henderson  
 SWIS - 223600

2 0 2 0 T O W N T A X R O L L  
 T A X A B L E SECTION OF THE ROLL - 1  
 TAX MAP NUMBER SEQUENCE  
 UNIFORM PERCENT OF VALUE IS 100.00

PAGE 284  
 VALUATION DATE-JUL 01, 2018  
 TAXABLE STATUS DATE-MAR 01, 2019

TAX MAP PARCEL NUMBER	PROPERTY LOCATION & CLASS	ASSESSMENT	EXEMPTION CODE	COUNTY	TOWN	TAX AMOUNT
CURRENT OWNERS NAME	SCHOOL DISTRICT	LAND	TAX DESCRIPTION			
CURRENT OWNERS ADDRESS	PARCEL SIZE/GRID COORD	TOTAL	SPECIAL DISTRICTS			
***** 105.13-1-36.1 *****						
105.13-1-36.1	Stony Pt Ln 312 Vac w/imprv - WTRFNT		County Taxable	105.13-1-36.1		BILL361125 410.12
Goll Charles Ryman III	Belleville-Hend 223402	47,400	Town Wide			37.27
Goll Charles Ryman Jr	FRNT 25.00 DPTH 371.00	55,600	School Relevy			538.49
510N 66 W	EAST-0897310 NRTH-1398807		FD362 Henderson Fire Dist		55,600 TO	59.79
Duluth, MN 55807	DEED BOOK 2003 PG-21637		Installment Fee			31.37
	FULL MARKET VALUE	55,600				
TOTAL TAX ---						1,045.67**
	DATE #1	01/31/20	DATE #2	03/31/20	DATE #3	05/29/20
	AMT DUE	379.94	AMT DUE	348.55	AMT DUE	348.55
***** 105.13-1-36.2 *****						
105.13-1-36.2	3101 Stony Pt Ln 260 Seasonal res - WTRFNT		County Taxable			BILL361126 941.94
Rocco Frank	Belleville-Hend 223402	79,200	Town Wide			85.61
Rocco Janet	FRNT 50.00 DPTH 361.00	127,700	FD362 Henderson Fire Dist		127,700 TO	137.31
9620 Interchange Rd	EAST-0897345 NRTH-1398818		Installment Fee			34.95
Leighton, PA 18235	DEED BOOK 1093 PG-00319					
	FULL MARKET VALUE	127,700				
TOTAL TAX ---						1,164.86**
	DATE #1	01/31/20	DATE #2	03/31/20	DATE #3	05/29/20
	AMT DUE	423.25	AMT DUE	388.28	AMT DUE	388.28
***** 105.13-1-37 *****						
105.13-1-37	Stony Pt Ln 311 Res vac land - WTRFNT		County Taxable			BILL361127 293.57
Giangiobbe Jessie	Belleville-Hend 223402	39,800	Town Wide			26.68
4386 Barford Rd	Stony Pt	39,800	FD362 Henderson Fire Dist		39,800 TO	42.80
Syracuse, NY 13205	FRNT 50.00 DPTH 320.00		Installment Fee			10.89
	EAST-0897390 NRTH-1398839					
	DEED BOOK 2015 PG-2059					
	FULL MARKET VALUE	39,800				
TOTAL TAX ---						363.05**
	DATE #1	01/31/20	DATE #2	03/31/20	DATE #3	05/29/20
	AMT DUE	131.92	AMT DUE	121.01	AMT DUE	121.01
***** 105.13-1-38 *****						
105.13-1-38	Stony Pt Ln 311 Res vac land - WTRFNT		County Taxable			BILL361128 293.57
Giangobbe William J	Belleville-Hend 223402	39,800	Town Wide			26.68
Giangobbe Jesse C	FRNT 50.00 DPTH 326.00	39,800	FD362 Henderson Fire Dist		39,800 TO	42.80
4386 Barford Rd	EAST-0897440 NRTH-1398863		Installment Fee			10.89
Syracuse, NY 13215	FULL MARKET VALUE	39,800				
TOTAL TAX ---						363.05**
	DATE #1	01/31/20	DATE #2	03/31/20	DATE #3	05/29/20
	AMT DUE	131.92	AMT DUE	121.01	AMT DUE	121.01

STATE OF NEW YORK  
COUNTY - Jefferson  
TOWN - Henderson  
SWIS - 223600

2 0 2 0 T O W N T A X R O L L  
T A X A B L E SECTION OF THE ROLL - 1  
TAX MAP NUMBER SEQUENCE  
UNIFORM PERCENT OF VALUE IS 100.00

PAGE 285  
VALUATION DATE-JUL 01, 2018  
TAXABLE STATUS DATE-MAR 01, 2019

TAX MAP PARCEL NUMBER	PROPERTY LOCATION & CLASS	ASSESSMENT	EXEMPTION CODE	COUNTY	TOWN	TAX AMOUNT
CURRENT OWNERS NAME	SCHOOL DISTRICT	LAND	TAX DESCRIPTION			
CURRENT OWNERS ADDRESS	PARCEL SIZE/GRID COORD	TOTAL	SPECIAL DISTRICTS			
***** 105.13-1-39 *****						
3071 Stony Pt Ln				105.13-1-39		BILL361129
105.13-1-39	260 Seasonal res - WTRFNT		County Taxable		170,600	1,258.38
Baginsky Walter F	Belleville-Hend 223402	120,200	Town Wide		170,600	114.37
Baginsky Krista K	FRNT 115.00 DPTH 281.00	170,600	FD362 Henderson Fire Dist		170,600 TO	183.44
17 Whispering Ln	EAST-0897513 NRTH-1398896		Installment Fee			46.69
Belle Mead, NJ 08502	FULL MARKET VALUE	170,600				
TOTAL TAX ---						1,556.19**
	DATE #1	01/31/20	DATE #2	03/31/20	DATE #3	05/29/20
	AMT DUE	565.42	AMT DUE	518.73	AMT DUE	518.73
***** 105.13-1-40 *****						
3057 Stony Pt Ln				105.13-1-40		BILL361130
105.13-1-40	210 1 Family Res - WTRFNT		County Taxable		189,100	1,394.84
Chartrand George A	Belleville-Hend 223402	81,800	Town Wide		189,100	126.77
Chartrand Denise M	FRNT 53.00 DPTH 252.00	189,100	FD362 Henderson Fire Dist		189,100 TO	203.34
201 E Main St	EAST-0897585 NRTH-1398927		Installment Fee			51.75
Elbridge, NY 13060	DEED BOOK 1676 PG-20					
	FULL MARKET VALUE	189,100				
TOTAL TAX ---						1,724.95**
	DATE #1	01/31/20	DATE #2	03/31/20	DATE #3	05/29/20
	AMT DUE	626.74	AMT DUE	574.98	AMT DUE	574.98
***** 105.13-1-41 *****						
3047 Stony Pt Ln				105.13-1-41		BILL361131
105.13-1-41	260 Seasonal res - WTRFNT		County Taxable		150,900	1,113.07
Wituszynski Mark M	Belleville-Hend 223402	86,500	Town Wide		150,900	101.16
Wituszynski Theresa H	FRNT 59.00 DPTH 200.00	150,900	FD362 Henderson Fire Dist		150,900 TO	162.26
26 Pittsfield Ave	EAST-0897630 NRTH-1398952		Installment Fee			41.29
Pittsfield, MA 01201	DEED BOOK 2004 PG-11125					
	FULL MARKET VALUE	150,900				
TOTAL TAX ---						1,376.49**
	DATE #1	01/31/20	DATE #2	03/31/20	DATE #3	05/29/20
	AMT DUE	500.12	AMT DUE	458.83	AMT DUE	458.83
***** 105.13-1-42 *****						
3029 Stony Pt Ln				105.13-1-42		BILL361132
105.13-1-42	260 Seasonal res - WTRFNT		County Taxable		182,300	1,344.68
Richardson Charles B Jr	Belleville-Hend 223402	109,300	Town Wide		182,300	122.22
Richardson Arlene M	FRNT 100.00 DPTH 197.00	182,300	FD362 Henderson Fire Dist		182,300 TO	196.02
12 Weller Rd	EAST-0897695 NRTH-1398985		Installment Fee			49.89
Fulton, NY 13069	FULL MARKET VALUE	182,300				
TOTAL TAX ---						1,662.92**
	DATE #1	01/31/20	DATE #2	03/31/20	DATE #3	05/29/20
	AMT DUE	604.21	AMT DUE	554.30	AMT DUE	554.30
*****						

STATE OF NEW YORK  
COUNTY - Jefferson  
TOWN - Henderson  
SWIS - 223600

2020 TOWN TAX ROLL  
TAXABLE SECTION OF THE ROLL - 1  
TAX MAP NUMBER SEQUENCE  
UNIFORM PERCENT OF VALUE IS 100.00

PAGE 286  
VALUATION DATE-JUL 01, 2018  
TAXABLE STATUS DATE-MAR 01, 2019

TAX MAP PARCEL NUMBER	PROPERTY LOCATION & CLASS	ASSESSMENT	EXEMPTION CODE	COUNTY	TOWN	TAX AMOUNT
CURRENT OWNERS NAME	SCHOOL DISTRICT	LAND	TAX DESCRIPTION			
CURRENT OWNERS ADDRESS	PARCEL SIZE/GRID COORD	TOTAL	SPECIAL DISTRICTS			
***** 105.13-1-43 *****						
105.13-1-43	Stony Pt Ln 312 Vac w/imprv - WTRFNT		County Taxable	105.13-1-43		BILL361133 272.92
Goss Robert P	Belleville-Hend 223402	36,100	Town Wide			24.81
Goss Philomena B	FRNT 50.00 DPTH 155.00	37,000	FD362 Henderson Fire Dist		TO	39.79
5366 Waters Ter	EAST-0897759 NRTH-1399020		Installment Fee			10.13
Lowville, NY 13367	DEED BOOK 2006 PG-4097					
	FULL MARKET VALUE	37,000				
TOTAL TAX ---						337.52**
	DATE #1	01/31/20	DATE #2	03/31/20	DATE #3	05/29/20
	AMT DUE	122.65	AMT DUE	112.50	AMT DUE	112.50
***** 105.13-1-44 *****						
105.13-1-44	3013 Stony Pt Ln 260 Seasonal res - WTRFNT		County Taxable	105.13-1-44		BILL361134 1,026.77
Cancelmi Daniel J	Belleville-Hend 223402	71,100	Town Wide			93.32
Cancelmi Jennie M	Greystone 171	139,200	FD362 Henderson Fire Dist		TO	149.68
153 Straub Rd	FRNT 50.00 DPTH 148.00		Installment Fee			38.09
Rochester, NY 14626	BANK 810					
	EAST-0897804 NRTH-1399040					
PRIOR OWNER ON 3/01/2019	DEED BOOK 2017 PG-1951					
Cancelmi Daniel J	FULL MARKET VALUE	139,200				
TOTAL TAX ---						1,269.77**
	DATE #1	01/31/20	DATE #2	03/31/20	DATE #3	05/29/20
	AMT DUE	461.36	AMT DUE	423.25	AMT DUE	423.25
***** 105.13-1-45 *****						
105.13-1-45	Stony Pt Ln 312 Vac w/imprv - WTRFNT		County Taxable	105.13-1-45		BILL361135 290.62
Cancelmi Daniel J	Belleville-Hend 223402	35,800	Town Wide			26.41
Cancelmi Jennie M	Greystone 172	39,400	FD362 Henderson Fire Dist		TO	42.37
153 Straub Rd	FRNT 50.00 DPTH 151.00		Installment Fee			10.78
Rochester, NY 14626	EAST-0897852 NRTH-1399050					
	DEED BOOK 2017 PG-1951					
PRIOR OWNER ON 3/01/2019	FULL MARKET VALUE	39,400				
Cancelmi Daniel J						
TOTAL TAX ---						359.40**
	DATE #1	01/31/20	DATE #2	03/31/20	DATE #3	05/29/20
	AMT DUE	130.58	AMT DUE	119.80	AMT DUE	119.80
***** 105.13-1-46 *****						
105.13-1-46	2993 Stony Pt Ln 260 Seasonal res - WTRFNT		County Taxable	105.13-1-46		BILL361136 1,076.19
Winter Walter L	Belleville-Hend 223402	64,400	Town Wide			97.81
3877 Milton Ave Apt 131	Greystone 173	145,900	FD362 Henderson Fire Dist		TO	156.88
Camillus, NY 13031	FRNT 50.00 DPTH 120.00		Installment Fee			39.93
	EAST-0897899 NRTH-1399062					
PRIOR OWNER ON 3/01/2019	DEED BOOK 979 PG-00013					
Winter Walter L	FULL MARKET VALUE	145,900				
TOTAL TAX ---						1,330.88**
	DATE #1	01/31/20	DATE #2	03/31/20	DATE #3	05/29/20
	AMT DUE	483.57	AMT DUE	443.62	AMT DUE	443.62

STATE OF NEW YORK  
COUNTY - Jefferson  
TOWN - Henderson  
SWIS - 223600

2020 TOWN TAX ROLL  
TAXABLE SECTION OF THE ROLL - 1  
TAX MAP NUMBER SEQUENCE  
UNIFORM PERCENT OF VALUE IS 100.00

PAGE 287  
VALUATION DATE-JUL 01, 2018  
TAXABLE STATUS DATE-MAR 01, 2019

TAX MAP PARCEL NUMBER	PROPERTY LOCATION & CLASS	ASSESSMENT	EXEMPTION CODE	COUNTY	TOWN	TAX AMOUNT
CURRENT OWNERS NAME	SCHOOL DISTRICT	LAND	TAX DESCRIPTION			
CURRENT OWNERS ADDRESS	PARCEL SIZE/GRID COORD	TOTAL	SPECIAL DISTRICTS			
***** 105.13-1-47 *****						
2965 Stony Pt Ln						BILL361137
105.13-1-47	210 1 Family Res - WTRFNT		County Taxable	302,600		2,232.04
McGivney Robert Bruce	Belleville-Hend 223402	130,000	Town Wide	302,600		202.87
Looper Erin McGivney	Greystone Lots	302,600	FD362 Henderson Fire Dist	302,600	TO	325.38
2965 Stony Point Ln	175,176 & 177		Installment Fee			82.81
Henderson, NY 13650	FRNT 150.00 DPTH 155.00					
	EAST-0898046 NRTH-1399065					
	DEED BOOK 2012 PG-19566					
	FULL MARKET VALUE	302,600				
TOTAL TAX ---						2,760.29**
	DATE #1	01/31/20	DATE #2	03/31/20	DATE #3	05/29/20
	AMT DUE	1,002.92	AMT DUE	920.09	AMT DUE	920.09
***** 105.13-1-48 *****						
2965 Stony Pt Ln						BILL361138
105.13-1-48	311 Res vac land - WTRFNT		County Taxable	36,500		269.23
Davies Nicholas R	Belleville-Hend 223402	36,500	Town Wide	36,500		24.47
250 Wealtha Ave	Greystone 178	36,500	FD362 Henderson Fire Dist	36,500	TO	39.25
Watertown, NY 13601	FRNT 50.00 DPTH 160.00		Installment Fee			9.99
	EAST-0898147 NRTH-1399075					
	DEED BOOK 2017 PG-5771					
	FULL MARKET VALUE	36,500				
TOTAL TAX ---						332.95**
	DATE #1	01/31/20	DATE #2	03/31/20	DATE #3	05/29/20
	AMT DUE	120.98	AMT DUE	110.98	AMT DUE	110.98
***** 105.13-1-49 *****						
2937 Stony Pt Ln						BILL361139
105.13-1-49	312 Vac w/imprv - WTRFNT		County Taxable	103,600		764.17
Hotaling Lori	Belleville-Hend 223402	101,200	Town Wide	103,600		69.45
5260 Halfway Rd	Greystone 179 180	103,600	FD362 Henderson Fire Dist	103,600	TO	111.40
Elbridge, NY 13060	Smith L Lf-Us		Installment Fee			28.35
	FRNT 100.00 DPTH 155.00					
PRIOR OWNER ON 3/01/2019	EAST-0898223 NRTH-1399085					
Hotaling Lori	DEED BOOK 2003 PG-9741					
	FULL MARKET VALUE	103,600				
TOTAL TAX ---						945.02**
	DATE #1	01/31/20	DATE #2	03/31/20	DATE #3	05/29/20
	AMT DUE	343.37	AMT DUE	315.00	AMT DUE	315.00
***** 105.13-1-50.1 *****						
2937 Stony Pt Ln						BILL361140
105.13-1-50.1	311 Res vac land - WTRFNT		County Taxable	16,000		118.02
Witmer David	Belleville-Hend 223402	16,000	Town Wide	16,000		10.73
Witmer Deborah	P/o Greystone Lot 182	16,000	FD362 Henderson Fire Dist	16,000	TO	17.20
4782 Royal Meadow Dr	FRNT 18.00 DPTH 140.00		Installment Fee			4.38
Liverpool, NY 13088	EAST-0898355 NRTH-1399114					
	DEED BOOK 1078 PG-00189					
	FULL MARKET VALUE	16,000				
TOTAL TAX ---						145.95**
	DATE #1	01/31/20	DATE #2	03/31/20	DATE #3	05/29/20
	AMT DUE	53.03	AMT DUE	48.65	AMT DUE	48.65
*****						

STATE OF NEW YORK  
COUNTY - Jefferson  
TOWN - Henderson  
SWIS - 223600

2020 TOWN TAX ROLL  
TAXABLE SECTION OF THE ROLL - 1  
TAX MAP NUMBER SEQUENCE  
UNIFORM PERCENT OF VALUE IS 100.00

PAGE 288  
VALUATION DATE-JUL 01, 2018  
TAXABLE STATUS DATE-MAR 01, 2019

TAX MAP PARCEL NUMBER	PROPERTY LOCATION & CLASS	ASSESSMENT	EXEMPTION CODE	COUNTY	TOWN	TAX AMOUNT
CURRENT OWNERS NAME	SCHOOL DISTRICT	LAND	TAX DESCRIPTION			
CURRENT OWNERS ADDRESS	PARCEL SIZE/GRID COORD	TOTAL	SPECIAL DISTRICTS			
***** 105.13-1-50.2 *****						
2933 Stony Pt Ln				105.13-1-50.2		BILL361141
105.13-1-50.2	311 Res vac land - WTRFNT		County Taxable		41,900	309.06
Witmer Deborah	Belleville-Hend 223402	41,900	Town Wide		41,900	28.09
4782 Royal Meadow Dr	Greystone 181 & P/o 182	41,900	FD362 Henderson Fire Dist		41,900 TO	45.05
Liverpool, NY 13088	FRNT 72.00 DPTH 145.00		Installment Fee			11.47
	EAST-0898310 NRTH-1399102					
	DEED BOOK 2017 PG-19529					
	FULL MARKET VALUE	41,900				
TOTAL TAX ---						382.20**
	DATE #1	01/31/20	DATE #2	03/31/20	DATE #3	05/29/20
	AMT DUE	138.87	AMT DUE	127.40	AMT DUE	127.40
***** 105.13-1-51 *****						
2901 Stony Pt Ln				105.13-1-51		BILL361142
105.13-1-51	260 Seasonal res - WTRFNT		County Taxable		158,300	1,167.65
Goulette Paul L	Belleville-Hend 223402	97,900	Town Wide		158,300	106.13
Goulette Dianne E	Greystone 183 184 & p/o 1	158,300	FD362 Henderson Fire Dist		158,300 TO	170.22
113 Coachman's Whip	FRNT 98.00 DPTH 145.00		Installment Fee			43.32
Baldwinsville, NY 13027	EAST-0898418 NRTH-1399110					
	DEED BOOK 2016 PG-16009					
	FULL MARKET VALUE	158,300				
TOTAL TAX ---						1,444.00**
	DATE #1	01/31/20	DATE #2	03/31/20	DATE #3	05/29/20
	AMT DUE	524.66	AMT DUE	481.33	AMT DUE	481.33
***** 105.13-1-52 *****						
2887 Stony Pt Ln				105.13-1-52		BILL361143
105.13-1-52	260 Seasonal res - WTRFNT		County Taxable		195,800	1,444.26
Loehr William R Jr	Belleville-Hend 223402	102,300	Town Wide		195,800	131.27
Loehr Andrea	Greystone 185 186	195,800	FD362 Henderson Fire Dist		195,800 TO	210.54
4937 Glen Robin Dr	FRNT 100.00 DPTH 160.00		Installment Fee			53.58
Syracuse, NY 13215	EAST-0898523 NRTH-1399098					
	DEED BOOK 2003 PG-13264					
	FULL MARKET VALUE	195,800				
TOTAL TAX ---						1,786.07**
	DATE #1	01/31/20	DATE #2	03/31/20	DATE #3	05/29/20
	AMT DUE	648.95	AMT DUE	595.35	AMT DUE	595.35
***** 105.13-1-53 *****						
2865 Stony Pt Ln				105.13-1-53		BILL361144
105.13-1-53	210 1 Family Res - WTRFNT		County Taxable		405,200	2,988.84
Wille John R	Belleville-Hend 223402	160,800	Town Wide		405,200	271.65
Farone Lois	3 Lots Greystone	405,200	FD362 Henderson Fire Dist		405,200 TO	435.70
2865 Stony Point Ln	FRNT 192.00 DPTH 175.00		Installment Fee			110.89
Henderson, NY 13650	EAST-0898660 NRTH-1399089					
	DEED BOOK 1874 PG-133					
	FULL MARKET VALUE	405,200				
TOTAL TAX ---						3,696.19**
	DATE #1	01/31/20	DATE #2	03/31/20	DATE #3	05/29/20
	AMT DUE	1,342.96	AMT DUE	1,232.06	AMT DUE	1,232.06

\*\*\*\*\*

STATE OF NEW YORK  
COUNTY - Jefferson  
TOWN - Henderson  
SWIS - 223600

2020 TOWN TAX ROLL  
TAXABLE SECTION OF THE ROLL - 1  
TAX MAP NUMBER SEQUENCE  
UNIFORM PERCENT OF VALUE IS 100.00

PAGE 289  
VALUATION DATE-JUL 01, 2018  
TAXABLE STATUS DATE-MAR 01, 2019

TAX MAP PARCEL NUMBER	PROPERTY LOCATION & CLASS	ASSESSMENT	EXEMPTION CODE	COUNTY	TOWN	TAX AMOUNT
CURRENT OWNERS NAME	SCHOOL DISTRICT	LAND	TAX DESCRIPTION			
CURRENT OWNERS ADDRESS	PARCEL SIZE/GRID COORD	TOTAL	SPECIAL DISTRICTS			
***** 105.13-1-54 *****						
2843	Stony Pt Ln					BILL361145
105.13-1-54	260 Seasonal res - WTRFNT		County Taxable	105.13-1-54		1,156.59
Rydelek Irrev Trust Bernard D	Belleville-Hend 223402	76,500	Town Wide			105.12
Rydelek Irrev Trust Stephanie	Rydelek BD & SP - LF Use	156,800	FD362 Henderson Fire Dist		TO	168.60
227 Bates Ave	FRNT 50.00 DPTH 185.00		Installment Fee			42.91
Oneida, NY 13421	EAST-0898763 NRTH-1399110					
	DEED BOOK 2006 PG-4522					
	FULL MARKET VALUE	156,800				
TOTAL TAX ---						1,430.31**
	DATE #1	01/31/20	DATE #2	03/31/20	DATE #3	05/29/20
	AMT DUE	519.68	AMT DUE	476.77	AMT DUE	476.77
***** 105.13-1-55 *****						
2833	Stony Pt Ln					BILL361146
105.13-1-55	260 Seasonal res - WTRFNT		County Taxable	105.13-1-55		1,310.75
Quinn Patrick J	Belleville-Hend 223402	106,000	Town Wide			119.13
Quinn Patrice A	Greystone 191 192	177,700	FD362 Henderson Fire Dist		TO	191.08
108 Century Dr	FRNT 100.00 DPTH 177.00		Installment Fee			48.63
Syracuse, NY 13209	EAST-0898830 NRTH-1399144					
	DEED BOOK 2012 PG-16026					
	FULL MARKET VALUE	177,700				
TOTAL TAX ---						1,620.96**
	DATE #1	01/31/20	DATE #2	03/31/20	DATE #3	05/29/20
	AMT DUE	588.95	AMT DUE	540.32	AMT DUE	540.32
***** 105.13-1-56 *****						
2807	Stony Pt Ln					BILL361147
105.13-1-56	260 Seasonal res - WTRFNT		County Taxable	105.13-1-56		1,013.49
Bray James D	Belleville-Hend 223402	87,400	Town Wide			92.11
Bray Mandy L	Greystone 193 & 194	137,400	FD362 Henderson Fire Dist		TO	147.74
211 W Washington St	FRNT 80.00 DPTH 143.00		Installment Fee			37.60
Sackets Harbor, NY 13685	EAST-0898923 NRTH-1399203					
	DEED BOOK 2018 PG-10969					
	FULL MARKET VALUE	137,400				
TOTAL TAX ---						1,253.34**
	DATE #1	01/31/20	DATE #2	03/31/20	DATE #3	05/29/20
	AMT DUE	455.38	AMT DUE	417.78	AMT DUE	417.78
***** 105.13-1-58 *****						
2795	Stony Pt Ln					BILL361148
105.13-1-58	260 Seasonal res - WTRFNT		County Taxable	105.13-1-58		1,419.18
Pederson Trustee Susan L	Belleville-Hend 223402	130,500	Town Wide			128.99
Pederson Rev Trust I Susan L	3 Lots Greystone	192,400	FD362 Henderson Fire Dist		TO	206.88
3453 Chenunda Dr	Lf Us DJ Nash		Installment Fee			52.65
Wellsville, NY 14895	FRNT 150.00 DPTH 157.00					
	EAST-0899048 NRTH-1399206					
	DEED BOOK 2016 PG-11779					
	FULL MARKET VALUE	192,400				
TOTAL TAX ---						1,755.05**
	DATE #1	01/31/20	DATE #2	03/31/20	DATE #3	05/29/20
	AMT DUE	637.68	AMT DUE	585.01	AMT DUE	585.01

STATE OF NEW YORK  
COUNTY - Jefferson  
TOWN - Henderson  
SWIS - 223600

2020 TOWN TAX ROLL  
TAXABLE SECTION OF THE ROLL - 1  
TAX MAP NUMBER SEQUENCE  
UNIFORM PERCENT OF VALUE IS 100.00

PAGE 290  
VALUATION DATE-JUL 01, 2018  
TAXABLE STATUS DATE-MAR 01, 2019

TAX MAP PARCEL NUMBER	PROPERTY LOCATION & CLASS	ASSESSMENT	EXEMPTION CODE	COUNTY	TOWN	TAX AMOUNT
CURRENT OWNERS NAME	SCHOOL DISTRICT	LAND	TAX DESCRIPTION			
CURRENT OWNERS ADDRESS	PARCEL SIZE/GRID COORD	TOTAL	SPECIAL DISTRICTS			
***** 105.13-1-59 *****						
2773 Stony Pt Ln				105.13-1-59		BILL361149
105.13-1-59	260 Seasonal res - WTRFNT		County Taxable		133,000	981.04
Woodall Alan W	Belleville-Hend 223402	91,200	Town Wide		133,000	89.16
Woodall Margaret	Greystone 198	133,000	FD362 Henderson Fire Dist	TO	133,000	143.01
2773 Stony Point Ln	ACRES 0.23		Installment Fee			36.40
Henderson, NY 13650	EAST-0899155 NRTH-1399210					
	DEED BOOK 1728 PG-185					
	FULL MARKET VALUE	133,000				
TOTAL TAX ---						1,213.21**
	DATE #1	01/31/20	DATE #2	03/31/20	DATE #3	05/29/20
	AMT DUE	440.81	AMT DUE	404.40	AMT DUE	404.40
***** 105.13-1-60 *****						
2751 Stony Pt Ln				105.13-1-60		BILL361150
105.13-1-60	260 Seasonal res - WTRFNT		County Taxable		237,100	1,748.90
Barrett James P	Belleville-Hend 223402	91,700	Town Wide		237,100	158.95
3080 Howlett Hill Rd	Greystone 199 200	237,100	FD362 Henderson Fire Dist	TO	237,100	254.95
Camillus, NY 13031	FRNT 105.00 DPTH 117.00		Installment Fee			64.88
	EAST-0899236 NRTH-1399242					
	DEED BOOK 2010 PG-9685					
	FULL MARKET VALUE	237,100				
TOTAL TAX ---						2,162.80**
	DATE #1	01/31/20	DATE #2	03/31/20	DATE #3	05/29/20
	AMT DUE	785.82	AMT DUE	720.93	AMT DUE	720.93
***** 105.13-1-61 *****						
2772 Stony Pt Ln				105.13-1-61		BILL361151
105.13-1-61	270 Mfg housing		County Taxable		32,900	242.68
Woodall Alan W	Belleville-Hend 223402	28,100	Town Wide		32,900	22.06
Woodall Margaret	FRNT 100.00 DPTH 207.00	32,900	FD362 Henderson Fire Dist	TO	32,900	35.38
2773 Stony Point Ln	EAST-0899096 NRTH-1399443		Installment Fee			9.00
Henderson, NY 13650	DEED BOOK 1728 PG-185					
	FULL MARKET VALUE	32,900				
TOTAL TAX ---						300.12**
	DATE #1	01/31/20	DATE #2	03/31/20	DATE #3	05/29/20
	AMT DUE	109.04	AMT DUE	100.04	AMT DUE	100.04
***** 105.13-1-62 *****						
Stony Pt Ln				105.13-1-62		BILL361152
105.13-1-62	312 Vac w/imprv		County Taxable		29,300	216.12
Pederson Trustee Susan L	Belleville-Hend 223402	28,100	Town Wide		29,300	19.64
Pederson Rev Trust I Susan L	Lf Us DJ Nash	29,300	FD362 Henderson Fire Dist	TO	29,300	31.51
3453 Chenunda Dr	FRNT 100.00 DPTH 203.00		Installment Fee			8.02
Wellsville, NY 14895	EAST-0898995 NRTH-1399434					
	DEED BOOK 2016 PG-11779					
	FULL MARKET VALUE	29,300				
TOTAL TAX ---						267.27**
	DATE #1	01/31/20	DATE #2	03/31/20	DATE #3	05/29/20
	AMT DUE	97.11	AMT DUE	89.09	AMT DUE	89.09

STATE OF NEW YORK  
COUNTY - Jefferson  
TOWN - Henderson  
SWIS - 223600

2020 TOWN TAX ROLL  
TAXABLE SECTION OF THE ROLL - 1  
TAX MAP NUMBER SEQUENCE  
UNIFORM PERCENT OF VALUE IS 100.00

PAGE 291  
VALUATION DATE-JUL 01, 2018  
TAXABLE STATUS DATE-MAR 01, 2019

TAX MAP PARCEL NUMBER	PROPERTY LOCATION & CLASS	ASSESSMENT	EXEMPTION CODE	COUNTY	TOWN	TAX AMOUNT
CURRENT OWNERS NAME	SCHOOL DISTRICT	LAND	TAX DESCRIPTION			
CURRENT OWNERS ADDRESS	PARCEL SIZE/GRID COORD	TOTAL	SPECIAL DISTRICTS			
***** 105.13-1-63 *****						
105.13-1-63	Stony Pt Ln			105.13-1-63		BILL361153
Quinn Patrick J	311 Res vac land		County Taxable		7,000	51.63
Quinn Patrice A	Belleville-Hend 223402	7,000	Town Wide		7,000	4.69
108 Century Dr	FRNT 45.00 DPTH 153.00	7,000	FD362 Henderson Fire Dist		7,000 TO	7.53
Syracuse, NY 13209	EAST-0898774 NRTH-1399350		Installment Fee			1.92
	DEED BOOK 2012 PG-16026					
	FULL MARKET VALUE	7,000				
TOTAL TAX ---						63.85**
	DATE #1	01/31/20	DATE #2	03/31/20	DATE #3	05/29/20
	AMT DUE	23.21	AMT DUE	21.28	AMT DUE	21.28
***** 105.13-1-64 *****						
105.13-1-64	Stony Pt Ln			105.13-1-64		BILL361154
Rydelek Irrev Trust Bernard D	312 Vac w/imprv		County Taxable		8,300	61.22
Rydelek Irrev Trust Stephanie	Belleville-Hend 223402	7,100	Town Wide		8,300	5.56
227 Bates Ave	FRNT 45.00 DPTH 161.00	8,300	FD362 Henderson Fire Dist		8,300 TO	8.92
Oneida, NY 13421	EAST-0898731 NRTH-1399333		Installment Fee			2.27
	DEED BOOK 2006 PG-4522					
	FULL MARKET VALUE	8,300				
TOTAL TAX ---						75.70**
	DATE #1	01/31/20	DATE #2	03/31/20	DATE #3	05/29/20
	AMT DUE	27.51	AMT DUE	25.23	AMT DUE	25.23
***** 105.13-1-65 *****						
105.13-1-65	2858 Stony Pt Ln			105.13-1-65		BILL361155
Wille John R	312 Vac w/imprv		County Taxable		50,100	369.55
Farone Lois	Belleville-Hend 223402	30,400	Town Wide		50,100	33.59
2865 Stony Point Ln	FRNT 127.00 DPTH 169.00	50,100	FD362 Henderson Fire Dist		50,100 TO	53.87
Henderson, NY 13650	EAST-0898648 NRTH-1399315		Installment Fee			13.71
	DEED BOOK 1874 PG-133					
	FULL MARKET VALUE	50,100				
TOTAL TAX ---						457.01**
	DATE #1	01/31/20	DATE #2	03/31/20	DATE #3	05/29/20
	AMT DUE	166.06	AMT DUE	152.33	AMT DUE	152.33
***** 105.13-1-66 *****						
105.13-1-66	Stony Pt Ln			105.13-1-66		BILL361156
Witmer David	311 Res vac land		County Taxable		25,500	188.09
Witmer Deborah S	Belleville-Hend 223402	25,500	Town Wide		25,500	17.10
4782 Royal Meadow Dr	FRNT 100.00 DPTH 150.00	25,500	FD362 Henderson Fire Dist		25,500 TO	27.42
Liverpool, NY 13088	EAST-0898425 NRTH-1399304		Installment Fee			6.98
	DEED BOOK 938 PG-00052					
	FULL MARKET VALUE	25,500				
TOTAL TAX ---						232.61**
	DATE #1	01/31/20	DATE #2	03/31/20	DATE #3	05/29/20
	AMT DUE	84.53	AMT DUE	77.53	AMT DUE	77.53



STATE OF NEW YORK  
COUNTY - Jefferson  
TOWN - Henderson  
SWIS - 223600

2020 TOWN TAX ROLL  
TAXABLE SECTION OF THE ROLL - 1  
TAX MAP NUMBER SEQUENCE  
UNIFORM PERCENT OF VALUE IS 100.00

PAGE 292  
VALUATION DATE-JUL 01, 2018  
TAXABLE STATUS DATE-MAR 01, 2019

TAX MAP PARCEL NUMBER	PROPERTY LOCATION & CLASS	ASSESSMENT	EXEMPTION CODE	COUNTY	TOWN	TAX AMOUNT
CURRENT OWNERS NAME	SCHOOL DISTRICT	LAND	TAX DESCRIPTION			
CURRENT OWNERS ADDRESS	PARCEL SIZE/GRID COORD	TOTAL	SPECIAL DISTRICTS			
***** 105.13-1-67 *****						
2912 Stony Point Ln				105.13-1-67		BILL361157
105.13-1-67	210 1 Family Res		County Taxable			744.26
Witmer Deborah	Belleville-Hend 223402	27,600	Town Wide			67.64
4782 Royal Meadow Dr	FRNT 113.00 DPTH 150.00	100,900	FD362 Henderson Fire Dist		TO	108.50
Liverpool, NY 13088	EAST-0898320 NRTH-1399297		Installment Fee			27.61
	DEED BOOK 2017 PG-19529					
	FULL MARKET VALUE	100,900				
TOTAL TAX ---						920.40**
	DATE #1	01/31/20	DATE #2	03/31/20	DATE #3	05/29/20
	AMT DUE	334.41	AMT DUE	306.80	AMT DUE	306.80
***** 105.13-1-68 *****						
Stony Pt Ln				105.13-1-68		BILL361158
105.13-1-68	311 Res vac land		County Taxable			100.32
Hotaling Lori	Belleville-Hend 223402	13,600	Town Wide			9.12
5260 Halfway Rd	E Of Lighthouse Rd	13,600	FD362 Henderson Fire Dist		TO	14.62
Elbridge, NY 13060	Smith L Lf-Us		Installment Fee			3.72
	FRNT 100.00 DPTH 180.00					
PRIOR OWNER ON 3/01/2019	EAST-0898214 NRTH-1399303					
Hotaling Lori	DEED BOOK 2003 PG-9741					
	FULL MARKET VALUE	13,600				
TOTAL TAX ---						124.06**
	DATE #1	01/31/20	DATE #2	03/31/20	DATE #3	05/29/20
	AMT DUE	45.08	AMT DUE	41.35	AMT DUE	41.35
***** 105.13-1-69 *****						
3022 Stony Pt Ln				105.13-1-69		BILL361159
105.13-1-69	260 Seasonal res		County Taxable			902.11
Goss Robert P	Belleville-Hend 223402	34,100	Town Wide			81.99
Goss Philomena B	FRNT 150.00 DPTH 200.00	122,300	FD362 Henderson Fire Dist		TO	131.51
5366 Waters Ter	EAST-0897812 NRTH-1399256		Installment Fee			33.47
Lowville, NY 13367	DEED BOOK 2006 PG-4097					
	FULL MARKET VALUE	122,300				
TOTAL TAX ---						1,115.61**
	DATE #1	01/31/20	DATE #2	03/31/20	DATE #3	05/29/20
	AMT DUE	405.34	AMT DUE	371.87	AMT DUE	371.87
***** 105.13-1-70.1 *****						
Stony Pt Ln				105.13-1-70.1		BILL361160
105.13-1-70.1	314 Rural vac<10		County Taxable			119.49
Wituszynski Mark M	Belleville-Hend 223402	16,200	Town Wide			10.86
Wituszynski Theresa H	FRNT 130.00 DPTH 200.00	16,200	FD362 Henderson Fire Dist		TO	17.42
26 Pittsfield Ave	EAST-0897668 NRTH-1399232		Installment Fee			4.43
Pittsfield, MA 01201	DEED BOOK 2004 PG-11125					
	FULL MARKET VALUE	16,200				
TOTAL TAX ---						147.77**
	DATE #1	01/31/20	DATE #2	03/31/20	DATE #3	05/29/20
	AMT DUE	53.70	AMT DUE	49.25	AMT DUE	49.25

STATE OF NEW YORK  
COUNTY - Jefferson  
TOWN - Henderson  
SWIS - 223600

2020 TOWN TAX ROLL  
TAXABLE SECTION OF THE ROLL - 1  
TAX MAP NUMBER SEQUENCE  
UNIFORM PERCENT OF VALUE IS 100.00

PAGE 293  
VALUATION DATE-JUL 01, 2018  
TAXABLE STATUS DATE-MAR 01, 2019

TAX MAP PARCEL NUMBER	PROPERTY LOCATION & CLASS	ASSESSMENT	EXEMPTION CODE	COUNTY	TOWN	TAX AMOUNT
CURRENT OWNERS NAME	SCHOOL DISTRICT	LAND	TAX DESCRIPTION			
CURRENT OWNERS ADDRESS	PARCEL SIZE/GRID COORD	TOTAL	SPECIAL DISTRICTS			
***** 105.13-1-70.2 *****						
3050 Stony Pt Ln						BILL361161
105.13-1-70.2	260 Seasonal res		County Taxable	34,800		256.69
Wituszynski Mark M	Belleville-Hend 223402	14,800	Town Wide	34,800		23.33
Wituszynski Theresa H	FRNT 43.00 DPTH 200.00	34,800	FD362 Henderson Fire Dist	34,800	TO	37.42
26 Pittsfield Ave	EAST-0897573 NRTH-1399213		Installment Fee			9.52
Pittsfield, MA 01201	DEED BOOK 2004 PG-11125					
	FULL MARKET VALUE	34,800				
TOTAL TAX ---						317.44**
	DATE #1	01/31/20	DATE #2	03/31/20	DATE #3	05/29/20
	AMT DUE	115.34	AMT DUE	105.81	AMT DUE	105.81
***** 105.13-1-71 *****						
3050 Stony Pt Ln						BILL361162
105.13-1-71	311 Res vac land		County Taxable	17,100		126.13
Baginsky Walter F	Belleville-Hend 223402	17,100	Town Wide	17,100		11.46
Baginsky Krista K	FRNT 150.00 DPTH 201.00	17,100	FD362 Henderson Fire Dist	17,100	TO	18.39
17 Whispering Ln	EAST-0897476 NRTH-1399188		Installment Fee			4.68
Belle Mead, NJ 08502	FULL MARKET VALUE	17,100				
TOTAL TAX ---						155.98**
	DATE #1	01/31/20	DATE #2	03/31/20	DATE #3	05/29/20
	AMT DUE	56.68	AMT DUE	51.99	AMT DUE	51.99
***** 105.13-1-72 *****						
3094 Stony Pt Ln						BILL361163
105.13-1-72	260 Seasonal res		County Taxable	108,800		802.53
Giangobbe William J	Belleville-Hend 223402	34,100	Town Wide	108,800		72.94
Giangobbe Jesse C	FRNT 150.00 DPTH 200.00	108,800	FD362 Henderson Fire Dist	108,800	TO	116.99
4386 Barford Rd	EAST-0897330 NRTH-1399158		Installment Fee			29.77
Syracuse, NY 13215	FULL MARKET VALUE	108,800				
TOTAL TAX ---						992.46**
	DATE #1	01/31/20	DATE #2	03/31/20	DATE #3	05/29/20
	AMT DUE	360.59	AMT DUE	330.82	AMT DUE	330.82
***** 105.13-1-73 *****						
3136 Stony Pt Ln						BILL361164
105.13-1-73	260 Seasonal res		County Taxable	106,800		787.78
Capozzi John	Belleville-Hend 223402	34,200	Town Wide	106,800		71.60
218 Gulf Rd	FRNT 150.00 DPTH 206.00	106,800	FD362 Henderson Fire Dist	106,800	TO	114.84
Camillus, NY 13031	EAST-0897181 NRTH-1399129		Installment Fee			29.23
	DEED BOOK 923 PG-01199					
	FULL MARKET VALUE	106,800				
TOTAL TAX ---						974.22**
	DATE #1	01/31/20	DATE #2	03/31/20	DATE #3	05/29/20
	AMT DUE	353.97	AMT DUE	324.74	AMT DUE	324.74
*****						

STATE OF NEW YORK  
COUNTY - Jefferson  
TOWN - Henderson  
SWIS - 223600

2020 TOWN TAX ROLL  
TAXABLE SECTION OF THE ROLL - 1  
TAX MAP NUMBER SEQUENCE  
UNIFORM PERCENT OF VALUE IS 100.00

PAGE 294  
VALUATION DATE-JUL 01, 2018  
TAXABLE STATUS DATE-MAR 01, 2019

TAX MAP PARCEL NUMBER	PROPERTY LOCATION & CLASS	ASSESSMENT	EXEMPTION CODE	COUNTY	TOWN	TAX AMOUNT
CURRENT OWNERS NAME	SCHOOL DISTRICT	LAND	TAX DESCRIPTION			
CURRENT OWNERS ADDRESS	PARCEL SIZE/GRID COORD	TOTAL	SPECIAL DISTRICTS			
***** 105.13-1-74 *****						
105.13-1-74	Stony Pt Ln					BILL361165
Dillabough Ronald	314 Rural vac<10		County Taxable	12,700		93.68
Dillabough Marion H	Belleville-Hend 223402	12,700	Town Wide	12,700		8.51
758 State Fair Blvd Apt 207	FRNT 100.00 DPTH 150.00	12,700	FD362 Henderson Fire Dist	12,700	TO	13.66
Syracuse, NY 13209	EAST-0897064 NRTH-1399078		Installment Fee			3.48
	DEED BOOK 1246 PG-137					
	FULL MARKET VALUE	12,700				
TOTAL TAX ---						115.85**
	DATE #1	01/31/20	DATE #2	03/31/20	DATE #3	05/29/20
	AMT DUE	42.11	AMT DUE	38.61	AMT DUE	38.61
***** 105.13-1-75 *****						
105.13-1-75	Stony Pt Ln					BILL361166
Ponza Irrevocable Trust Enzo	311 Res vac land		County Taxable	20,000		147.52
Ponza Trustee Robert	Belleville-Hend 223402	20,000	Town Wide	20,000		13.41
506 Scarboro Dr	ACRES 1.00	20,000	FD362 Henderson Fire Dist	20,000	TO	21.51
Syracuse, NY 13219	EAST-0896838 NRTH-1399110		Installment Fee			5.47
	DEED BOOK 2007 PG-18962					
	FULL MARKET VALUE	20,000				
TOTAL TAX ---						182.44**
	DATE #1	01/31/20	DATE #2	03/31/20	DATE #3	05/29/20
	AMT DUE	66.29	AMT DUE	60.81	AMT DUE	60.81
***** 105.13-1-76.1 *****						
105.13-1-76.1	Stony Pt Ln					BILL361167
McGivney Sharon A	311 Res vac land - WTRFNT		County Taxable	38,100		281.03
2965 Stony Pt Ln	Belleville-Hend 223402	38,100	Town Wide	38,100		25.54
Henderson, NY 13650	ACRES 3.60	38,100	FD362 Henderson Fire Dist	38,100	TO	40.97
	EAST-0897839 NRTH-1399114		Installment Fee			10.43
	DEED BOOK 2007 PG-12215					
	FULL MARKET VALUE	38,100				
TOTAL TAX ---						347.54**
	DATE #1	01/31/20	DATE #2	03/31/20	DATE #3	05/29/20
	AMT DUE	126.29	AMT DUE	115.84	AMT DUE	115.84
***** 105.13-1-76.21 *****						
105.13-1-76.21	Stony Pt Ln					BILL361168
Kinsella John D	311 Res vac land		County Taxable	13,500		99.58
201 Parsons Dr	Belleville-Hend 223402	13,500	Town Wide	13,500		9.05
Syracuse, NY 13219	FRNT 133.00 DPTH 122.00	13,500	FD362 Henderson Fire Dist	13,500	TO	14.52
	EAST-0896960 NRTH-1399050		Installment Fee			3.69
	DEED BOOK 2007 PG-12215					
	FULL MARKET VALUE	13,500				
TOTAL TAX ---						123.15**
	DATE #1	01/31/20	DATE #2	03/31/20	DATE #3	05/29/20
	AMT DUE	44.74	AMT DUE	41.05	AMT DUE	41.05

STATE OF NEW YORK  
COUNTY - Jefferson  
TOWN - Henderson  
SWIS - 223600

2 0 2 0 T O W N T A X R O L L  
T A X A B L E SECTION OF THE ROLL - 1  
TAX MAP NUMBER SEQUENCE  
UNIFORM PERCENT OF VALUE IS 100.00

PAGE 295  
VALUATION DATE-JUL 01, 2018  
TAXABLE STATUS DATE-MAR 01, 2019

TAX MAP PARCEL NUMBER	PROPERTY LOCATION & CLASS	ASSESSMENT	EXEMPTION CODE	COUNTY	TOWN	TAX AMOUNT
CURRENT OWNERS NAME	SCHOOL DISTRICT	LAND	TAX DESCRIPTION			
CURRENT OWNERS ADDRESS	PARCEL SIZE/GRID COORD	TOTAL	SPECIAL DISTRICTS			
***** 105.13-1-76.22 *****						
105.13-1-76.22	Stony Pt Ln					BILL361169
Kinsella Natalie C	311 Res vac land		County Taxable	14,200		104.74
201 Parsons Dr	Belleville-Hend 223402	14,200	Town Wide	14,200		9.52
Syracuse, NY 13219	FRNT 124.00 DPTH 142.00	14,200	FD362 Henderson Fire Dist	14,200	TO	15.27
	EAST-0896843 NRTH-1399033		Installment Fee			3.89
	DEED BOOK 2006 PG-7965					
	FULL MARKET VALUE	14,200				
TOTAL TAX ---						129.53**
	DATE #1	01/31/20	DATE #2	03/31/20	DATE #3	05/29/20
	AMT DUE	47.08	AMT DUE	43.17	AMT DUE	43.17
***** 105.13-1-76.3 *****						
105.13-1-76.3	3217 Stony Pt Ln					BILL361170
Hill Michael W	210 1 Family Res - WTRFNT		County Taxable	488,500		3,603.28
Hill Shirley A	Belleville-Hend 223402	310,100	Town Wide	488,500		327.50
6763 Co Rte 78	ACRES 3.70	488,500	FD362 Henderson Fire Dist	488,500	TO	525.28
Woodville, NY 13650	EAST-0896573 NRTH-1398667		Installment Fee			133.68
	DEED BOOK 2013 PG-16881					
	FULL MARKET VALUE	488,500				
TOTAL TAX ---						4,456.06**
	DATE #1	01/31/20	DATE #2	03/31/20	DATE #3	05/29/20
	AMT DUE	1,619.04	AMT DUE	1,485.35	AMT DUE	1,485.35
***** 105.13-1-76.41 *****						
105.13-1-76.41	Stony Pt Ln					BILL361171
Winter Walter L	311 Res vac land		County Taxable	19,200		141.62
5124 CPL Welch Rd	Belleville-Hend 223402	19,200	Town Wide	19,200		12.87
Syracuse, NY 13215-8656	FRNT 191.00 DPTH 201.00	19,200	FD362 Henderson Fire Dist	19,200	TO	20.65
	EAST-0897974 NRTH-1399281		Installment Fee			5.25
	DEED BOOK 2006 PG-5476					
	FULL MARKET VALUE	19,200				
TOTAL TAX ---						175.14**
	DATE #1	01/31/20	DATE #2	03/31/20	DATE #3	05/29/20
	AMT DUE	63.63	AMT DUE	58.38	AMT DUE	58.38
***** 105.13-1-76.42 *****						
105.13-1-76.42	2958 Stony Pt Ln					BILL361172
Hotaling Lori Ann	260 Seasonal res		County Taxable	101,500		748.68
5260 Halfway Rd	Belleville-Hend 223402	28,400	Town Wide	101,500		68.05
Elbridge, NY 13060	FRNT 102.00 DPTH 202.00	101,500	FD362 Henderson Fire Dist	101,500	TO	109.14
	EAST-0898114 NRTH-1399300		Installment Fee			27.78
	DEED BOOK 2006 PG-8602					
	FULL MARKET VALUE	101,500				
PRIOR OWNER ON 3/01/2019						
Hotaling Lori Ann						
TOTAL TAX ---						925.87**
	DATE #1	01/31/20	DATE #2	03/31/20	DATE #3	05/29/20
	AMT DUE	336.41	AMT DUE	308.62	AMT DUE	308.62
*****						

STATE OF NEW YORK  
COUNTY - Jefferson  
TOWN - Henderson  
SWIS - 223600

2 0 2 0 T O W N T A X R O L L  
T A X A B L E SECTION OF THE ROLL - 1  
TAX MAP NUMBER SEQUENCE  
UNIFORM PERCENT OF VALUE IS 100.00

PAGE 296  
VALUATION DATE-JUL 01, 2018  
TAXABLE STATUS DATE-MAR 01, 2019

TAX MAP PARCEL NUMBER	PROPERTY LOCATION & CLASS	ASSESSMENT	EXEMPTION CODE	COUNTY	TOWN	TAX AMOUNT
CURRENT OWNERS NAME	SCHOOL DISTRICT	LAND	TAX DESCRIPTION			
CURRENT OWNERS ADDRESS	PARCEL SIZE/GRID COORD	TOTAL	SPECIAL DISTRICTS			
***** 105.13-1-76.5 *****						
105.13-1-76.5	Lighthouse Ln					BILL361173
Mcgivney Sharon A	311 Res vac land		County Taxable	1,200		8.85
2965 Stony Pt Ln	Belleville-Hend 223402	1,200	Town Wide	1,200		0.80
Henderson, NY 13650	P/o R.o.w.	1,200	FD362 Henderson Fire Dist	1,200	TO	1.29
	ACRES 0.60		Installment Fee			.33
	EAST-0895732 NRTH-1399110					
	DEED BOOK 2004 PG-12523					
	FULL MARKET VALUE	1,200				
			TOTAL TAX ---			10.94**
			DATE #1 01/31/20	DATE #2 03/31/20	DATE #3 05/29/20	
			AMT DUE 3.99	AMT DUE 3.64	AMT DUE 3.64	
***** 105.13-1-76.7 *****						
105.13-1-76.7	2876 Stony Pt Ln					BILL361174
Slade Ronald S	260 Seasonal res		County Taxable	99,200		731.72
Slade Mary Denise	Belleville-Hend 223402	30,200	Town Wide	99,200		66.50
3486 Cherokee Cir	ACRES 1.51	99,200	FD362 Henderson Fire Dist	99,200	TO	106.67
Syracuse, NY 13215	EAST-0898570 NRTH-1399407		Installment Fee			27.15
	DEED BOOK 1181 PG-208					
	FULL MARKET VALUE	99,200				
			TOTAL TAX ---			904.89**
			DATE #1 01/31/20	DATE #2 03/31/20	DATE #3 05/29/20	
			AMT DUE 328.78	AMT DUE 301.63	AMT DUE 301.63	
***** 105.13-1-76.8 *****						
105.13-1-76.8	Stony Pt Ln					BILL361175
Slade Ronald S	311 Res vac land - WTRFNT		County Taxable	12,800		94.42
Slade Mary Denise	Belleville-Hend 223402	12,800	Town Wide	12,800		8.58
3486 Cherokee Cir	R.o.w	12,800	FD362 Henderson Fire Dist	12,800	TO	13.76
Syracuse, NY 13215	FRNT 15.00 DPTH 131.00		Installment Fee			3.50
	EAST-0897929 NRTH-1399066					
	DEED BOOK 1181 PG-210					
	FULL MARKET VALUE	12,800				
			TOTAL TAX ---			116.76**
			DATE #1 01/31/20	DATE #2 03/31/20	DATE #3 05/29/20	
			AMT DUE 42.42	AMT DUE 38.92	AMT DUE 38.92	
***** 105.13-1-77 *****						
105.13-1-77	3350 Stony Pt Ln					BILL361176
Island Road Associates	312 Vac w/imprv		County Taxable	23,400		172.60
6364 Island Rd	Belleville-Hend 223402	22,600	Town Wide	23,400		15.69
Cicero, NY 13039	Stony Pt	23,400	FD362 Henderson Fire Dist	23,400	TO	25.16
	ACRES 1.66		Installment Fee			6.40
	EAST-0895821 NRTH-1399171					
	DEED BOOK 2012 PG-19709					
	FULL MARKET VALUE	23,400				
			TOTAL TAX ---			213.45**
			DATE #1 01/31/20	DATE #2 03/31/20	DATE #3 05/29/20	
			AMT DUE 77.55	AMT DUE 71.15	AMT DUE 71.15	

STATE OF NEW YORK  
 COUNTY - Jefferson  
 TOWN - Henderson  
 SWIS - 223600

2 0 2 0 T O W N T A X R O L L  
 T A X A B L E SECTION OF THE ROLL - 1  
 TAX MAP NUMBER SEQUENCE  
 UNIFORM PERCENT OF VALUE IS 100.00

PAGE 297  
 VALUATION DATE-JUL 01, 2018  
 TAXABLE STATUS DATE-MAR 01, 2019

TAX MAP PARCEL NUMBER	PROPERTY LOCATION & CLASS	ASSESSMENT	EXEMPTION CODE	COUNTY	TOWN	TAX AMOUNT
CURRENT OWNERS NAME	SCHOOL DISTRICT	LAND	TAX DESCRIPTION			
CURRENT OWNERS ADDRESS	PARCEL SIZE/GRID COORD	TOTAL	SPECIAL DISTRICTS			
***** 105.13-1-78.1 *****						
105.13-1-78.1	3550 Lighthouse Rd					BILL361177
Kurlowicz Trustee Wendy A	312 Vac w/imprv		County Taxable	58,300		430.03
Lighthouse Road Trust	Belleville-Hend 223402	34,700	Town Wide	58,300		39.08
c/o Louis Green	ACRES 25.46	58,300	FD362 Henderson Fire Dist	58,300	TO	62.69
411 Woodland Rd	EAST-0897466 NRTH-1400001		Installment Fee			15.95
Syracuse, NY 13219	DEED BOOK 2013 PG-8866					
	FULL MARKET VALUE	58,300				
TOTAL TAX ---						531.80**
	DATE #1	01/31/20	DATE #2	03/31/20	DATE #3	05/29/20
	AMT DUE	193.23	AMT DUE	177.26	AMT DUE	177.26
***** 105.13-1-78.2 *****						
105.13-1-78.2	Lighthouse Rd					BILL361178
Sheedy Sue A	312 Vac w/imprv		County Taxable	47,200		348.16
3627 Lighthouse Rd	Belleville-Hend 223402	31,800	Town Wide	47,200		31.64
Henderson, NY 13650	ACRES 20.73	47,200	FD362 Henderson Fire Dist	47,200	TO	50.75
	EAST-0897546 NRTH-1400425		Installment Fee			12.92
	DEED BOOK 2007 PG-5728					
	FULL MARKET VALUE	47,200				
TOTAL TAX ---						430.55**
	DATE #1	01/31/20	DATE #2	03/31/20	DATE #3	05/29/20
	AMT DUE	156.45	AMT DUE	143.51	AMT DUE	143.51
***** 105.13-1-78.3 *****						
105.13-1-78.3	Lighthouse Rd					BILL361179
Bisig Robert J Jr	322 Rural vac>10		County Taxable	31,000		228.66
Bisig Kim M	Belleville-Hend 223402	31,000	Town Wide	31,000		20.78
9963 NYS Rte 178	ACRES 19.39	31,000	FD362 Henderson Fire Dist	31,000	TO	33.33
Adams, NY 13605	EAST-0897581 NRTH-1400706		Installment Fee			8.48
	DEED BOOK 2008 PG-12895					
	FULL MARKET VALUE	31,000				
TOTAL TAX ---						282.77**
	DATE #1	01/31/20	DATE #2	03/31/20	DATE #3	05/29/20
	AMT DUE	102.75	AMT DUE	94.25	AMT DUE	94.25
***** 105.13-1-78.4 *****						
105.13-1-78.4	Stony Pt Ln					BILL361180
Pederson Trustee Susan L	322 Rural vac>10		County Taxable	10,200		75.24
Pederson Rev Trust I Susan L	Belleville-Hend 223402	10,200	Town Wide	10,200		6.84
3453 Chenunda Dr	Stony Pt	10,200	FD362 Henderson Fire Dist	10,200	TO	10.97
Wellsville, NY 14895	LF Us D J Nash		Installment Fee			2.79
	ACRES 16.96					
	EAST-0898116 NRTH-1399579					
	DEED BOOK 2016 PG-11779					
	FULL MARKET VALUE	10,200				
TOTAL TAX ---						93.05**
	DATE #1	01/31/20	DATE #2	03/31/20	DATE #3	05/29/20
	AMT DUE	33.82	AMT DUE	31.01	AMT DUE	31.01

STATE OF NEW YORK  
COUNTY - Jefferson  
TOWN - Henderson  
SWIS - 223600

2 0 2 0 T O W N T A X R O L L  
T A X A B L E SECTION OF THE ROLL - 1  
TAX MAP NUMBER SEQUENCE  
UNIFORM PERCENT OF VALUE IS 100.00

PAGE 298  
VALUATION DATE-JUL 01, 2018  
TAXABLE STATUS DATE-MAR 01, 2019

TAX MAP PARCEL NUMBER	PROPERTY LOCATION & CLASS	ASSESSMENT	EXEMPTION CODE	COUNTY	TOWN	TAX AMOUNT
CURRENT OWNERS NAME	SCHOOL DISTRICT	LAND	TAX DESCRIPTION			
CURRENT OWNERS ADDRESS	PARCEL SIZE/GRID COORD	TOTAL	SPECIAL DISTRICTS			
***** 105.13-1-78.5 *****						
105.13-1-78.5	Stony Pt Ln					BILL361181
Barrett James P	311 Res vac land		County Taxable	16,300		120.23
3080 Howlett Hill Rd	Belleville-Hend 223402	16,300	Town Wide	16,300		10.93
Camillus, NY 13031	Stony Pt	16,300	FD362 Henderson Fire Dist	16,300	TO	17.53
	FRNT 130.00 DPTH 213.00		Installment Fee			4.46
	EAST-0899209 NRTH-1399453					
	DEED BOOK 2010 PG-9686					
	FULL MARKET VALUE	16,300				
TOTAL TAX ---						148.69**
	DATE #1	01/31/20	DATE #2	03/31/20	DATE #3	05/29/20
	AMT DUE	54.03	AMT DUE	49.56	AMT DUE	49.56
***** 105.13-1-78.6 *****						
105.13-1-78.6	3434 Lighthouse Rd					BILL361182
Faust John W Jr	312 Vac w/imprv		County Taxable	93,300		688.20
Faust Cheryl L	Belleville-Hend 223402	29,600	Town Wide	93,300		62.55
78 Richard Mine Rd	ACRES 16.95	93,300	FD362 Henderson Fire Dist	93,300	TO	100.32
Dover, NJ 07801	EAST-0896454 NRTH-1399438		Installment Fee			25.53
	DEED BOOK 2008 PG-13761					
	FULL MARKET VALUE	93,300				
TOTAL TAX ---						851.07**
	DATE #1	01/31/20	DATE #2	03/31/20	DATE #3	05/29/20
	AMT DUE	309.22	AMT DUE	283.69	AMT DUE	283.69
***** 105.13-1-78.7 *****						
105.13-1-78.7	Lighthouse Rd					BILL361183
Melfi Renee S	322 Rural vac>10		County Taxable	30,600		225.71
194 Timber Wolf Cir	Belleville-Hend 223402	30,600	Town Wide	30,600		20.51
Syracuse, NY 13209	ACRES 18.81	30,600	FD362 Henderson Fire Dist	30,600	TO	32.90
	EAST-0897500 NRTH-1399810		Installment Fee			8.37
	DEED BOOK 2008 PG-14528					
	FULL MARKET VALUE	30,600				
TOTAL TAX ---						279.12**
	DATE #1	01/31/20	DATE #2	03/31/20	DATE #3	05/29/20
	AMT DUE	101.41	AMT DUE	93.04	AMT DUE	93.04
***** 105.13-1-79 *****						
105.13-1-79	11875 Jackson Rd					BILL361184
Fowler Pamela	210 1 Family Res - WTRFNT		County Taxable	267,200		1,970.92
Fowler Karl	Belleville-Hend 223402	158,000	Town Wide	267,200		179.13
PO Box 415	FRNT 200.00 DPTH 153.00	267,200	School Relevy			2,001.75
Henderson, NY 13650	EAST-0900177 NRTH-1399693		FD362 Henderson Fire Dist	267,200	TO	287.32
	DEED BOOK 1733 PG-257		Installment Fee			133.17
	FULL MARKET VALUE	267,200				
TOTAL TAX ---						4,439.12**
	DATE #1	01/31/20	DATE #2	03/31/20	DATE #3	05/29/20
	AMT DUE	1,612.89	AMT DUE	1,479.70	AMT DUE	1,479.70
*****						

STATE OF NEW YORK  
COUNTY - Jefferson  
TOWN - Henderson  
SWIS - 223600

2 0 2 0 T O W N T A X R O L L  
T A X A B L E SECTION OF THE ROLL - 1  
TAX MAP NUMBER SEQUENCE  
UNIFORM PERCENT OF VALUE IS 100.00

PAGE 299  
VALUATION DATE-JUL 01, 2018  
TAXABLE STATUS DATE-MAR 01, 2019

TAX MAP PARCEL NUMBER	PROPERTY LOCATION & CLASS	ASSESSMENT	EXEMPTION CODE	COUNTY	TOWN	TAX AMOUNT
CURRENT OWNERS NAME	SCHOOL DISTRICT	LAND	TAX DESCRIPTION			
CURRENT OWNERS ADDRESS	PARCEL SIZE/GRID COORD	TOTAL	SPECIAL DISTRICTS			
***** 105.13-1-80 *****						
11916 Jackson Rd						BILL361185
105.13-1-80	260 Seasonal res - WTRFNT		County Taxable	186,500		1,375.66
Eastman Charles L	Belleville-Hend 223402	107,700	Town Wide	186,500		125.03
Young Diana L	ACRES 0.55	186,500	FD362 Henderson Fire Dist	186,500	TO	200.54
4221 Dixon Rd	EAST-0900501 NRTH-1399890		Installment Fee			51.04
Mannsville, NY 13661	DEED BOOK 2017 PG-16744					
	FULL MARKET VALUE	186,500				
TOTAL TAX ---						1,701.23**
	DATE #1	01/31/20	DATE #2	03/31/20	DATE #3	05/29/20
	AMT DUE	618.13	AMT DUE	567.07	AMT DUE	567.07
***** 105.13-1-81 *****						
11938 Jackson Rd						BILL361186
105.13-1-81	210 1 Family Res - WTRFNT		County Taxable	269,700		1,989.36
Thompson Richard D	Belleville-Hend 223402	104,500	Town Wide	269,700		180.81
Thompson Wendy L	FRNT 100.00 DPTH 170.00	269,700	FD362 Henderson Fire Dist	269,700	TO	290.00
PO Box 124	EAST-0900633 NRTH-1399945		Installment Fee			73.81
Henderson Harbor, NY 13651	DEED BOOK 1840 PG-225					
	FULL MARKET VALUE	269,700				
TOTAL TAX ---						2,460.17**
	DATE #1	01/31/20	DATE #2	03/31/20	DATE #3	05/29/20
	AMT DUE	893.88	AMT DUE	820.05	AMT DUE	820.05
***** 105.13-1-82 *****						
11915 Jackson Rd Ext						BILL361187
105.13-1-82	260 Seasonal res - WTRFNT		County Taxable	87,500		645.42
Walts David N	Belleville-Hend 223402	73,800	Town Wide	87,500		58.66
Walts Lucinda	FRNT 50.00 DPTH 165.00	87,500	FD362 Henderson Fire Dist	87,500	TO	94.09
8391 Warbler Way	EAST-0900722 NRTH-1399926		Installment Fee			23.95
Liverpool, NY 13090	DEED BOOK 2014 PG-8649					
	FULL MARKET VALUE	87,500				
TOTAL TAX ---						798.17**
	DATE #1	01/31/20	DATE #2	03/31/20	DATE #3	05/29/20
	AMT DUE	290.02	AMT DUE	266.05	AMT DUE	266.05
***** 105.13-1-83 *****						
11918 Jackson Rd Ext						BILL361188
105.13-1-83	260 Seasonal res - WTRFNT		County Taxable	105,000		774.50
Whitney Shannon M	Belleville-Hend 223402	74,300	Town Wide	105,000		70.39
17008 Cady Rd	Boomer Cove	105,000	FD362 Henderson Fire Dist	105,000	TO	112.90
Adams Center, NY 13606	FRNT 50.00 DPTH 168.00		Installment Fee			28.73
	EAST-0900770 NRTH-1399908					
	DEED BOOK 2006 PG-13235					
	FULL MARKET VALUE	105,000				
TOTAL TAX ---						957.79**
	DATE #1	01/31/20	DATE #2	03/31/20	DATE #3	05/29/20
	AMT DUE	348.00	AMT DUE	319.26	AMT DUE	319.26



STATE OF NEW YORK  
COUNTY - Jefferson  
TOWN - Henderson  
SWIS - 223600

2020 TOWN TAX ROLL  
TAXABLE SECTION OF THE ROLL - 1  
TAX MAP NUMBER SEQUENCE  
UNIFORM PERCENT OF VALUE IS 100.00

PAGE 300  
VALUATION DATE-JUL 01, 2018  
TAXABLE STATUS DATE-MAR 01, 2019

TAX MAP PARCEL NUMBER	PROPERTY LOCATION & CLASS	ASSESSMENT	EXEMPTION CODE	COUNTY	TOWN	TAX AMOUNT
CURRENT OWNERS NAME	SCHOOL DISTRICT	LAND	TAX DESCRIPTION			
CURRENT OWNERS ADDRESS	PARCEL SIZE/GRID COORD	TOTAL	SPECIAL DISTRICTS			
***** 105.13-1-84 *****						
105.13-1-84	Stony Pt Ln 311 Res vac land		County Taxable	105.13-1-84		BILL361189 120.23
Pederson Trustee Susan L	Belleville-Hend 223402	16,300	Town Wide			10.93
Pederson Rev Trust I Susan L	Lf Us DJ Nash	16,300	FD362 Henderson Fire Dist		TO	17.53
3453 Chenunda Dr	FRNT 168.00 DPTH 150.00		Installment Fee			4.46
Wellsville, NY 14895	EAST-0898870 NRTH-1399380					
	DEED BOOK 2016 PG-11779					
	FULL MARKET VALUE	16,300				
TOTAL TAX ---						148.69**
	DATE #1	01/31/20	DATE #2	03/31/20	DATE #3	05/29/20
	AMT DUE	54.03	AMT DUE	49.56	AMT DUE	49.56
***** 105.13-1-85 *****						
105.13-1-85	11837 Jackson Rd 210 1 Family Res - WTRFNT		County Taxable			BILL361190 4,776.83
S & A Puccini LLC	Belleville-Hend 223402	174,800	Town Wide			434.16
c/o Brian St Laurent	FRNT 213.00 DPTH 165.00	647,600	FD362 Henderson Fire Dist		TO	696.35
505 E Fayette St	EAST-0900005 NRTH-1399590		Installment Fee			177.22
Syracuse, NY 13202	DEED BOOK 2007 PG-14430					
	FULL MARKET VALUE	647,600				
PRIOR OWNER ON 3/01/2019						
S & A Puccini LLC						
TOTAL TAX ---						5,907.34**
	DATE #1	01/31/20	DATE #2	03/31/20	DATE #3	05/29/20
	AMT DUE	2,146.34	AMT DUE	1,969.11	AMT DUE	1,969.11
***** 105.13-1-86 *****						
105.13-1-86	11886 Jackson Rd 260 Seasonal res - WTRFNT		County Taxable			BILL361191 2,385.46
S & A Puccini LLC	Belleville-Hend 223402	159,700	Town Wide			216.81
c/o Brian St Laurent	FRNT 200.00 DPTH 158.00	323,400	FD362 Henderson Fire Dist		TO	347.75
505 E Fayette St	EAST-0900352 NRTH-1399795		Installment Fee			88.50
Syracuse, NY 13202	DEED BOOK 2007 PG-14430					
	FULL MARKET VALUE	323,400				
PRIOR OWNER ON 3/01/2019						
S & A Puccini LLC						
TOTAL TAX ---						2,950.02**
	DATE #1	01/31/20	DATE #2	03/31/20	DATE #3	05/29/20
	AMT DUE	1,071.84	AMT DUE	983.34	AMT DUE	983.34
***** 105.14-1-1 *****						
105.14-1-1	11793 Rays Bay Rd 260 Seasonal res - WTRFNT		VET COM CT 41131	20,000	10,000	BILL361192 1,153.64
Cambron David C	Belleville-Hend 223402	80,600	County Taxable			
2164 Five Mile Line Rd	Rays Bay	176,400	Town Wide			111.56
Penfield, NY 14526	Cambron A & A Lf-Us		FD362 Henderson Fire Dist		TO	189.68
	FRNT 75.00 DPTH 100.00		Installment Fee			43.65
	EAST-0903593 NRTH-1398771					
	FULL MARKET VALUE	176,400				
TOTAL TAX ---						1,454.88**
	DATE #1	01/31/20	DATE #2	03/31/20	DATE #3	05/29/20
	AMT DUE	528.61	AMT DUE	484.96	AMT DUE	484.96
*****						

STATE OF NEW YORK  
COUNTY - Jefferson  
TOWN - Henderson  
SWIS - 223600

2 0 2 0 T O W N T A X R O L L  
T A X A B L E SECTION OF THE ROLL - 1  
TAX MAP NUMBER SEQUENCE  
UNIFORM PERCENT OF VALUE IS 100.00

PAGE 301  
VALUATION DATE-JUL 01, 2018  
TAXABLE STATUS DATE-MAR 01, 2019

TAX MAP PARCEL NUMBER	PROPERTY LOCATION & CLASS	ASSESSMENT	EXEMPTION CODE	COUNTY	TOWN	TAX AMOUNT
CURRENT OWNERS NAME	SCHOOL DISTRICT	LAND	TAX DESCRIPTION			
CURRENT OWNERS ADDRESS	PARCEL SIZE/GRID COORD	TOTAL	SPECIAL DISTRICTS			
***** 105.14-1-3 *****						
11777 Rays Bay Rd						BILL361193
105.14-1-3	210 1 Family Res - WTRFNT		County Taxable	210,700		1,554.17
Chalmers Rufus R	Belleville-Hend 223402	125,800	Town Wide	210,700		141.26
Chalmers Rubie A	ACRES 1.00	210,700	FD362 Henderson Fire Dist	210,700	TO	226.56
17777 Rays Bay Rd	EAST-0903736 NRTH-1398766		Installment Fee			57.66
Henderson, NY 13650	DEED BOOK 2012 PG-15092					
	FULL MARKET VALUE	210,700				
TOTAL TAX ---						1,921.99**
	DATE #1	01/31/20	DATE #2	03/31/20	DATE #3	05/29/20
	AMT DUE	698.33	AMT DUE	640.66	AMT DUE	640.66
***** 105.14-1-4.1 *****						
11769/773 Rays Bay Rd						BILL361194
105.14-1-4.1	260 Seasonal res - WTRFNT		County Taxable	172,300		1,270.92
Gregory Lisa L	Belleville-Hend 223402	85,500	Town Wide	172,300		115.51
c/o Calvin Rudd	Rudd Calvin B & Sharon B-L	172,300	FD362 Henderson Fire Dist	172,300	TO	185.27
11769 Rays Bay Rd	FRNT 50.00 DPTH 167.00		Installment Fee			47.15
Henderson, NY 13650	EAST-0903778 NRTH-1398696					
	DEED BOOK 2011 PG-844					
	FULL MARKET VALUE	172,300				
TOTAL TAX ---						1,571.70**
	DATE #1	01/31/20	DATE #2	03/31/20	DATE #3	05/29/20
	AMT DUE	571.05	AMT DUE	523.90	AMT DUE	523.90
***** 105.14-1-5.1 *****						
105.14-1-5.1	Rays Bay Rd					BILL361195
Bolton Dale R	260 Seasonal res - WTRFNT		County Taxable	163,700		1,207.48
Bolton Connie J	Belleville-Hend 223402	91,400	Town Wide	163,700		109.75
11741 Rays Bay Rd	FRNT 60.00 DPTH 157.00	163,700	FD362 Henderson Fire Dist	163,700	TO	176.02
Henderson, NY 13650	EAST-0903800 NRTH-1398620		Installment Fee			44.80
	DEED BOOK 2019 PG-15883					
	FULL MARKET VALUE	163,700				
TOTAL TAX ---						1,493.25**
	DATE #1	01/31/20	DATE #2	03/31/20	DATE #3	05/29/20
	AMT DUE	542.55	AMT DUE	497.75	AMT DUE	497.75
***** 105.14-1-5.2 *****						
11745 Rays Bay Rd						BILL361196
105.14-1-5.2	311 Res vac land		County Taxable	3,700		27.29
Bolton Trustee Melanie M	Belleville-Hend 223402	3,700	Town Wide	3,700		2.48
Bolton Trustee Dale R	Bolton RO,K,DR & MM-LF Us	3,700	FD362 Henderson Fire Dist	3,700	TO	3.98
11741 Rays Bay Rd	ACRES 0.49		Installment Fee			1.01
Henderson, NY 13650	EAST-0903910 NRTH-1398780					
	DEED BOOK 2013 PG-3774					
	FULL MARKET VALUE	3,700				
TOTAL TAX ---						33.75**
	DATE #1	01/31/20	DATE #2	03/31/20	DATE #3	05/29/20
	AMT DUE	12.26	AMT DUE	11.25	AMT DUE	11.25

STATE OF NEW YORK  
COUNTY - Jefferson  
TOWN - Henderson  
SWIS - 223600

2 0 2 0 T O W N T A X R O L L  
T A X A B L E SECTION OF THE ROLL - 1  
TAX MAP NUMBER SEQUENCE  
UNIFORM PERCENT OF VALUE IS 100.00

PAGE 302  
VALUATION DATE-JUL 01, 2018  
TAXABLE STATUS DATE-MAR 01, 2019

TAX MAP PARCEL NUMBER	PROPERTY LOCATION & CLASS	ASSESSMENT	EXEMPTION CODE	COUNTY	TOWN	TAX AMOUNT
CURRENT OWNERS NAME	SCHOOL DISTRICT	LAND	TAX DESCRIPTION			
CURRENT OWNERS ADDRESS	PARCEL SIZE/GRID COORD	TOTAL	SPECIAL DISTRICTS			
***** 105.14-1-6 *****						
11741 Rays Bay Rd				105.14-1-6		BILL361197
105.14-1-6	210 1 Family Res - WTRFNT		County Taxable			333,100 2,457.01
Bolton Revoc Trst Trste Melani	Belleville-Hend 223402	91,300	Town Wide			333,100 223.31
Bolton Revoc Trst Trste Dale R	Bolton Dale R & Melanie-L	333,100	FD362 Henderson Fire Dist		TO	333,100 358.18
11741 Rays Bay Rd	ACRES 0.75		Installment Fee			91.16
Henderson, NY 13650	EAST-0903947 NRTH-1398674					
	DEED BOOK 2013 PG-3773					
	FULL MARKET VALUE	333,100				
TOTAL TAX ---						3,038.50**
	DATE #1	01/31/20	DATE #2	03/31/20	DATE #3	05/29/20
	AMT DUE	1,104.00	AMT DUE	1,012.83	AMT DUE	1,012.83
***** 105.14-1-7 *****						
11725 Rays Bay Rd				105.14-1-7		BILL361198
105.14-1-7	312 Vac w/imprv - WTRFNT		County Taxable			51,300 378.40
Bolton Revoc Trst Trste Melani	Belleville-Hend 223402	48,400	Town Wide			51,300 34.39
Bolton Revoc Trst Trste Dale R	Bolton Dale R & Melanie-L	51,300	FD362 Henderson Fire Dist		TO	51,300 55.16
11741 Rays Bay Rd	ACRES 0.26		Installment Fee			14.04
Henderson, NY 13650	EAST-0903905 NRTH-1398563					
	DEED BOOK 2013 PG-3772					
	FULL MARKET VALUE	51,300				
TOTAL TAX ---						467.95**
	DATE #1	01/31/20	DATE #2	03/31/20	DATE #3	05/29/20
	AMT DUE	170.03	AMT DUE	155.98	AMT DUE	155.98
***** 105.14-1-8 *****						
11713 Rays Bay Rd				105.14-1-8		BILL361199
105.14-1-8	260 Seasonal res - WTRFNT		County Taxable			160,000 1,180.19
Dufresne Louis F	Belleville-Hend 223402	96,400	Town Wide			160,000 107.27
15541 N Harbor Rd	FRNT 56.00 DPTH 270.00	160,000	FD362 Henderson Fire Dist		TO	160,000 172.05
Adams Center, NY 13606	EAST-0903981 NRTH-1398553		Installment Fee			43.79
	DEED BOOK 2011 PG-18261					
	FULL MARKET VALUE	160,000				
TOTAL TAX ---						1,459.51**
	DATE #1	01/31/20	DATE #2	03/31/20	DATE #3	05/29/20
	AMT DUE	530.30	AMT DUE	486.50	AMT DUE	486.50
***** 105.14-1-9.1 *****						
11703 Rays Bay Rd				105.14-1-9.1		BILL361200
105.14-1-9.1	210 1 Family Res - WTRFNT		County Taxable			232,200 1,712.75
Papayanakos Christopher P	Belleville-Hend 223402	95,500	Town Wide			232,200 155.67
Papayanakos Judy L	ACRES 0.40	232,200	FD362 Henderson Fire Dist		TO	232,200 249.68
4810 Cavalry Green Dr	EAST-0904030 NRTH-1398510		Installment Fee			63.54
Manlius, NY 13104	DEED BOOK 2013 PG-16571					
	FULL MARKET VALUE	232,200				
TOTAL TAX ---						2,118.10**
	DATE #1	01/31/20	DATE #2	03/31/20	DATE #3	05/29/20
	AMT DUE	769.58	AMT DUE	706.03	AMT DUE	706.03

STATE OF NEW YORK  
COUNTY - Jefferson  
TOWN - Henderson  
SWIS - 223600

2020 TOWN TAX ROLL  
TAXABLE SECTION OF THE ROLL - 1  
TAX MAP NUMBER SEQUENCE  
UNIFORM PERCENT OF VALUE IS 100.00

PAGE 303  
VALUATION DATE-JUL 01, 2018  
TAXABLE STATUS DATE-MAR 01, 2019

TAX MAP PARCEL NUMBER	PROPERTY LOCATION & CLASS	ASSESSMENT	EXEMPTION CODE	COUNTY	TOWN	TAX AMOUNT
CURRENT OWNERS NAME	SCHOOL DISTRICT	LAND	TAX DESCRIPTION			
CURRENT OWNERS ADDRESS	PARCEL SIZE/GRID COORD	TOTAL	SPECIAL DISTRICTS			
***** 105.14-1-9.2 *****						
105.14-1-9.2	Rays Bay Rd					BILL361201
Adams Frederick	312 Vac w/imprv		County Taxable	19,200		141.62
Adams Patricia	Belleville-Hend 223402	4,600	Town Wide	19,200		12.87
11633 Rays Bay Rd	FRNT 50.00 DPTH 57.00	19,200	FD362 Henderson Fire Dist	19,200	TO	20.65
Henderson, NY 13650	EAST-0904269 NRTH-1398174		Installment Fee			5.25
	DEED BOOK 953 PG-00313					
	FULL MARKET VALUE	19,200				
TOTAL TAX ---						175.14**
	DATE #1	01/31/20	DATE #2	03/31/20	DATE #3	05/29/20
	AMT DUE	63.63	AMT DUE	58.38	AMT DUE	58.38
***** 105.14-1-10 *****						
105.14-1-10	11697 Rays Bay Rd					BILL361202
Perry Catherine E Rusho	210 1 Family Res - WTRFNT		VET COM CT 41131	20,000	10,000	
PO Box 216	Belleville-Hend 223402	94,900	VET DIS CT 41141	40,000	20,000	
Henderson, NY 13650	FRNT 61.00 DPTH 172.00	467,700	County Taxable	407,700		3,007.28
	EAST-0904048 NRTH-1398434		Town Wide	437,700		293.44
	DEED BOOK 915 PG-00619		FD362 Henderson Fire Dist	467,700	TO	502.91
	FULL MARKET VALUE	467,700	Installment Fee			114.11
TOTAL TAX ---						3,803.63**
	DATE #1	01/31/20	DATE #2	03/31/20	DATE #3	05/29/20
	AMT DUE	1,382.00	AMT DUE	1,267.87	AMT DUE	1,267.87
***** 105.14-1-11 *****						
105.14-1-11	11685 Rays Bay Rd					BILL361203
Perry David	260 Seasonal res - WTRFNT		County Taxable	214,800		1,584.41
Perry Catherine	Belleville-Hend 223402	115,000	Town Wide	214,800		144.00
PO Box 216	FRNT 100.00 DPTH 155.00	214,800	FD362 Henderson Fire Dist	214,800	TO	230.97
Henderson, NY 13650	EAST-0904082 NRTH-1398355		Installment Fee			58.78
	DEED BOOK 2013 PG-8848					
	FULL MARKET VALUE	214,800				
TOTAL TAX ---						1,959.38**
	DATE #1	01/31/20	DATE #2	03/31/20	DATE #3	05/29/20
	AMT DUE	711.92	AMT DUE	653.12	AMT DUE	653.12
***** 105.14-1-12 *****						
105.14-1-12	11645 Rays Bay Rd					BILL361204
Alamed John M	210 1 Family Res - WTRFNT		County Taxable	171,000		1,261.33
Alamed Sherri A	Belleville-Hend 223402	94,100	Town Wide	171,000		114.64
40 Caitlin Way	FRNT 96.00 DPTH 105.00	171,000	FD362 Henderson Fire Dist	171,000	TO	183.87
Westfield, MA 01085	EAST-0904142 NRTH-1398198		Installment Fee			46.80
	DEED BOOK 2019 PG-970					
	FULL MARKET VALUE	171,000				
TOTAL TAX ---						1,559.84**
	DATE #1	01/31/20	DATE #2	03/31/20	DATE #3	05/29/20
	AMT DUE	566.76	AMT DUE	519.94	AMT DUE	519.94

STATE OF NEW YORK  
COUNTY - Jefferson  
TOWN - Henderson  
SWIS - 223600

2020 TOWN TAX ROLL  
TAXABLE SECTION OF THE ROLL - 1  
TAX MAP NUMBER SEQUENCE  
UNIFORM PERCENT OF VALUE IS 100.00

PAGE 304  
VALUATION DATE-JUL 01, 2018  
TAXABLE STATUS DATE-MAR 01, 2019

TAX MAP PARCEL NUMBER	PROPERTY LOCATION & CLASS	ASSESSMENT	EXEMPTION CODE	COUNTY	TOWN	TAX AMOUNT
CURRENT OWNERS NAME	SCHOOL DISTRICT	LAND	TAX DESCRIPTION			
CURRENT OWNERS ADDRESS	PARCEL SIZE/GRID COORD	TOTAL	SPECIAL DISTRICTS			
***** 105.14-1-13 *****						
11633 Rays Bay Rd						BILL361205
105.14-1-13	210 1 Family Res - WTRFNT		County Taxable	184,400		1,360.17
Adams Frederick	Belleville-Hend 223402	66,900	Town Wide	184,400		123.62
Adams Patricia	FRNT 50.00 DPTH 100.00	184,400	FD362 Henderson Fire Dist	184,400	TO	198.28
11633 Rays Bay Rd	EAST-0904164 NRTH-1398131		Installment Fee			50.46
Henderson, NY 13650	DEED BOOK 1469 PG-217					
	FULL MARKET VALUE	184,400				
TOTAL TAX ---						1,682.07**
	DATE #1	01/31/20	DATE #2	03/31/20	DATE #3	05/29/20
	AMT DUE	611.15	AMT DUE	560.69	AMT DUE	560.69
***** 105.14-1-14.1 *****						
11623 Rays Bay Rd						BILL361206
105.14-1-14.1	210 1 Family Res - WTRFNT		County Taxable	161,700		1,192.73
Ryan Amy L	Belleville-Hend 223402	71,000	Town Wide	161,700		108.41
Leroy James D	FRNT 57.00 DPTH 95.00	161,700	FD362 Henderson Fire Dist	161,700	TO	173.87
4280 Deer Path	BANK 810		Installment Fee			44.25
Marcellus, NY 13108	EAST-0904178 NRTH-1398076					
	DEED BOOK 2008 PG-8638					
	FULL MARKET VALUE	161,700				
TOTAL TAX ---						1,475.01**
	DATE #1	01/31/20	DATE #2	03/31/20	DATE #3	05/29/20
	AMT DUE	535.92	AMT DUE	491.67	AMT DUE	491.67
***** 105.14-1-14.2 *****						
11624 Rays Bay Rd						BILL361207
105.14-1-14.2	312 Vac w/imprv		County Taxable	29,400		216.86
Gola Carl S	Belleville-Hend 223402	12,600	Town Wide	29,400		19.71
Ewing Trustee Carol A	FRNT 75.00 DPTH 55.00	29,400	FD362 Henderson Fire Dist	29,400	TO	31.61
7254 NYS Rte 812	EAST-0904286 NRTH-1398111		Installment Fee			8.05
Lowville, NY 13367	DEED BOOK 2018 PG-3496					
	FULL MARKET VALUE	29,400				
TOTAL TAX ---						268.18**
	DATE #1	01/31/20	DATE #2	03/31/20	DATE #3	05/29/20
	AMT DUE	97.45	AMT DUE	89.39	AMT DUE	89.39
***** 105.14-1-15.21 *****						
11605 Rays Bay Rd						BILL361208
105.14-1-15.21	260 Seasonal res - WTRFNT		County Taxable	164,300		1,211.91
Morgan Steven R	Belleville-Hend 223402	73,400	Town Wide	164,300		110.15
6948 Herman Rd	FRNT 60.00 DPTH 98.00	164,300	FD362 Henderson Fire Dist	164,300	TO	176.67
Syracuse, NY 13209	EAST-0904208 NRTH-1397961		Installment Fee			44.96
	DEED BOOK 2010 PG-13468					
	FULL MARKET VALUE	164,300				
TOTAL TAX ---						1,498.73**
	DATE #1	01/31/20	DATE #2	03/31/20	DATE #3	05/29/20
	AMT DUE	544.55	AMT DUE	499.57	AMT DUE	499.57

STATE OF NEW YORK  
COUNTY - Jefferson  
TOWN - Henderson  
SWIS - 223600

2020 TOWN TAX ROLL  
TAXABLE SECTION OF THE ROLL - 1  
TAX MAP NUMBER SEQUENCE  
UNIFORM PERCENT OF VALUE IS 100.00

PAGE 305  
VALUATION DATE-JUL 01, 2018  
TAXABLE STATUS DATE-MAR 01, 2019

TAX MAP PARCEL NUMBER	PROPERTY LOCATION & CLASS	ASSESSMENT	EXEMPTION CODE	COUNTY	TOWN	TAX AMOUNT
CURRENT OWNERS NAME	SCHOOL DISTRICT	LAND	TAX DESCRIPTION			
CURRENT OWNERS ADDRESS	PARCEL SIZE/GRID COORD	TOTAL	SPECIAL DISTRICTS			
***** 105.14-1-15.22 *****						
11604 Rays Bay Rd				105.14-1-15.22		BILL361209
105.14-1-15.22	210 1 Family Res		VET DIS CT 41141	40,000	20,000	
Cobb Madison	Belleville-Hend 223402	18,100	SENIOR C/T 41801	35,340	44,340	
Cobb Arlean	FRNT 100.00 DPTH 75.00	177,800	VET COM CT 41131	20,000	10,000	
11604 Rays Bay Rd	EAST-0904310 NRTH-1398024		County Taxable	82,460		608.24
Henderson, NY 13650	DEED BOOK 1892 PG-237		Town Wide	103,460		69.36
	FULL MARKET VALUE	177,800	School Relevy			1,135.91
			FD362 Henderson Fire Dist	177,800	TO	191.19
			Installment Fee			60.14
			TOTAL TAX ---			2,004.70**
			DATE #1 01/31/20	DATE #2 03/31/20	DATE #3 05/29/20	
			AMT DUE 728.38	AMT DUE 668.23	AMT DUE 668.23	
***** 105.14-1-15.3 *****						
11611 Rays Bay Rd				105.14-1-15.3		BILL361210
105.14-1-15.3	260 Seasonal res - WTRFNT		County Taxable	76,700		565.75
LeRoy James D	Belleville-Hend 223402	73,800	Town Wide	76,700		51.42
Ryan-LeRoy Amy L	FRNT 62.00 DPTH 95.00	76,700	FD362 Henderson Fire Dist	76,700	TO	82.47
4280 Deer Path	EAST-0904195 NRTH-1398018		Installment Fee			20.99
Marcellus, NY 13108	DEED BOOK 2016 PG-1412					
	FULL MARKET VALUE	76,700				
			TOTAL TAX ---			699.64**
			DATE #1 01/31/20	DATE #2 03/31/20	DATE #3 05/29/20	
			AMT DUE 254.21	AMT DUE 233.21	AMT DUE 233.21	
***** 105.14-1-16 *****						
11563 Rays Bay Rd				105.14-1-16		BILL361211
105.14-1-16	260 Seasonal res - WTRFNT		County Taxable	133,300		983.25
Tyler Edward J	Belleville-Hend 223402	89,300	Town Wide	133,300		89.37
169 Co Rte 37	FRNT 50.00 DPTH 212.00	133,300	FD362 Henderson Fire Dist	133,300	TO	143.34
Central Square, NY 13036	EAST-0904240 NRTH-1397782		Installment Fee			36.48
	DEED BOOK 2018 PG-5779					
	FULL MARKET VALUE	133,300				
			TOTAL TAX ---			1,215.96**
			DATE #1 01/31/20	DATE #2 03/31/20	DATE #3 05/29/20	
			AMT DUE 441.80	AMT DUE 405.32	AMT DUE 405.32	
***** 105.14-1-17 *****						
11557 Rays Bay Rd				105.14-1-17		BILL361212
105.14-1-17	210 1 Family Res - WTRFNT		County Taxable	210,700		1,554.17
Radley Brenda	Belleville-Hend 223402	120,100	Town Wide	210,700		141.26
Radley David	ACRES 0.60	210,700	FD362 Henderson Fire Dist	210,700	TO	226.56
11557 Rays Bay Rd	EAST-0904247 NRTH-1397693		Installment Fee			57.66
Henderson, NY 13650	DEED BOOK 2018 PG-13387					
	FULL MARKET VALUE	210,700				
			TOTAL TAX ---			1,921.99**
			DATE #1 01/31/20	DATE #2 03/31/20	DATE #3 05/29/20	
			AMT DUE 698.33	AMT DUE 640.66	AMT DUE 640.66	

PRIOR OWNER ON 3/01/2019  
Radley Brenda

STATE OF NEW YORK  
COUNTY - Jefferson  
TOWN - Henderson  
SWIS - 223600

2020 TOWN TAX ROLL  
TAXABLE SECTION OF THE ROLL - 1  
TAX MAP NUMBER SEQUENCE  
UNIFORM PERCENT OF VALUE IS 100.00

PAGE 306  
VALUATION DATE-JUL 01, 2018  
TAXABLE STATUS DATE-MAR 01, 2019

TAX MAP PARCEL NUMBER	PROPERTY LOCATION & CLASS	ASSESSMENT	EXEMPTION CODE	COUNTY	TOWN	TAX AMOUNT
CURRENT OWNERS NAME	SCHOOL DISTRICT	LAND	TAX DESCRIPTION			
CURRENT OWNERS ADDRESS	PARCEL SIZE/GRID COORD	TOTAL	SPECIAL DISTRICTS			
***** 105.14-1-18.1 *****						
105.14-1-18.1	Geeson Dr			105.14-1-18.1		BILL361213
Spry Jack L Jr	312 Vac w/imprv - WTRFNT		County Taxable			374.71
Spry Amy J	Belleville-Hend 223402	47,600	Town Wide			34.06
23479 Wyman Rd	FRNT 70.00 DPTH 150.00	50,800	FD362 Henderson Fire Dist		TO	54.62
Rodman, NY 13682	EAST-0904074 NRTH-1397531		Installment Fee			13.90
	DEED BOOK 2019 PG-11223					
	FULL MARKET VALUE	50,800				
PRIOR OWNER ON 3/01/2019						
Barie Arden Charles						
TOTAL TAX --- 463.39**						
	DATE #1	01/31/20	DATE #2	03/31/20	DATE #3	05/29/20
	AMT DUE	168.37	AMT DUE	154.46	AMT DUE	154.46
***** 105.14-1-18.2 *****						
5307 Geeson Dr						
105.14-1-18.2	260 Seasonal res - WTRFNT		County Taxable			BILL361214
Spry Jack L Jr	Belleville-Hend 223402	129,700	Town Wide			1,506.22
Spry Amy J	FRNT 112.00 DPTH 181.00	204,200	FD362 Henderson Fire Dist		TO	136.90
23479 Wyman Rd	EAST-0904149 NRTH-1397600		Installment Fee			219.57
Rodman, NY 13682	DEED BOOK 2019 PG-11223					55.88
	FULL MARKET VALUE	204,200				
PRIOR OWNER ON 3/01/2019						
Barie Arden Charles						
TOTAL TAX --- 1,862.69**						
	DATE #1	01/31/20	DATE #2	03/31/20	DATE #3	05/29/20
	AMT DUE	676.79	AMT DUE	620.89	AMT DUE	620.89
***** 105.14-1-19.1 *****						
Rays Bay Rd						
105.14-1-19.1	311 Res vac land - WTRFNT		County Taxable			BILL361215
Hicks John A	Belleville-Hend 223402	26,300	Town Wide			193.99
Hicks Mary B	ACRES 1.10 BANK 550	26,300	FD362 Henderson Fire Dist		TO	17.63
11481 Rays Bay Rd	EAST-0903936 NRTH-1397189		Installment Fee			28.28
Henderson, NY 13650	DEED BOOK 1717 PG-124					7.20
	FULL MARKET VALUE	26,300				
TOTAL TAX --- 239.90**						
	DATE #1	01/31/20	DATE #2	03/31/20	DATE #3	05/29/20
	AMT DUE	87.18	AMT DUE	79.96	AMT DUE	79.96
***** 105.14-1-19.2 *****						
11481 Rays Bay Rd						
105.14-1-19.2	210 1 Family Res - WTRFNT		County Taxable			BILL361216
Hicks John	Belleville-Hend 223402	127,600	Town Wide			1,926.66
Hicks Mary	Mary Geeson Lf-Use	261,200	FD362 Henderson Fire Dist		TO	175.11
11481 Rays Bay Rd	ACRES 1.10 BANK 550		Installment Fee			280.86
Henderson, NY 13650	EAST-0904015 NRTH-1397250					71.48
	FULL MARKET VALUE	261,200				
TOTAL TAX --- 2,382.63**						
	DATE #1	01/31/20	DATE #2	03/31/20	DATE #3	05/29/20
	AMT DUE	865.69	AMT DUE	794.21	AMT DUE	794.21

TAX MAP PARCEL NUMBER	PROPERTY LOCATION & CLASS	ASSESSMENT	EXEMPTION CODE	COUNTY	TOWN	TAX AMOUNT
CURRENT OWNERS NAME	SCHOOL DISTRICT	LAND	TAX DESCRIPTION			
CURRENT OWNERS ADDRESS	PARCEL SIZE/GRID COORD	TOTAL	SPECIAL DISTRICTS			
***** 105.14-1-20.1 *****						
105.14-1-20.1	Rays Bay Rd 311 Res vac land - WTRFNT		County Taxable	105.14-1-20.1		BILL361217 124.66
Cambron David C	Belleville-Hend 223402	16,900	Town Wide			11.33
Cambron Sherri E	ACRES 32.11	16,900	FD362 Henderson Fire Dist		TO	18.17
2164 Five Mile Line Rd	EAST-0903833 NRTH-1397049		Installment Fee			4.62
Penfield, NY 14526	DEED BOOK 1408 PG-166					
	FULL MARKET VALUE	16,900				
TOTAL TAX ---						154.16**
	DATE #1	01/31/20	DATE #2	03/31/20	DATE #3	05/29/20
	AMT DUE	56.02	AMT DUE	51.38	AMT DUE	51.38
***** 105.14-1-20.2 *****						
105.14-1-20.2	5282 Geeson Dr 210 1 Family Res - WTRFNT		County Taxable	105.14-1-20.2		BILL361218 2,192.21
Curcio Trustee Gina M	Belleville-Hend 223402	146,500	Town Wide			199.25
Curcio Family Irrevocable Trst	ACRES 4.07	297,200	FD362 Henderson Fire Dist		TO	319.57
c/o Frank & Nancy Curcio	EAST-0904241 NRTH-1397406		Installment Fee			81.33
5282 Geeson Dr	DEED BOOK 2015 PG-5714					
Henderson, NY 13650	FULL MARKET VALUE	297,200				
TOTAL TAX ---						2,711.03**
	DATE #1	01/31/20	DATE #2	03/31/20	DATE #3	05/29/20
	AMT DUE	985.02	AMT DUE	903.67	AMT DUE	903.67
***** 105.14-1-21 *****						
105.14-1-21	11397 Rays Bay Rd 270 Mfg housing - WTRFNT		County Taxable	105.14-1-21		BILL361219 637.30
Englert Adrian W	Belleville-Hend 223402	74,600	Town Wide			57.92
Englert Jennifer D	Rays Bay	86,400	FD362 Henderson Fire Dist		TO	92.90
5161 E Tangelo Ln	ACRES 0.30		Installment Fee			23.64
Inverness, FL 34453	EAST-0903820 NRTH-1396812					
	DEED BOOK 2016 PG-15144					
	FULL MARKET VALUE	86,400				
TOTAL TAX ---						788.12**
	DATE #1	01/31/20	DATE #2	03/31/20	DATE #3	05/29/20
	AMT DUE	286.36	AMT DUE	262.70	AMT DUE	262.70
***** 105.14-1-22.1 *****						
105.14-1-22.1	11370/378 Rays Bay Rd 210 1 Family Res		County Taxable	105.14-1-22.1		BILL361220 1,299.69
Englert Rosalie E	Belleville-Hend 223402	28,200	Town Wide			118.13
PO Box 132	ACRES 0.94	176,200	FD362 Henderson Fire Dist		TO	189.46
Henderson, NY 13650	EAST-0903867 NRTH-1396569		Installment Fee			48.22
	DEED BOOK 1643 PG-234					
	FULL MARKET VALUE	176,200				
TOTAL TAX ---						1,607.28**
	DATE #1	01/31/20	DATE #2	03/31/20	DATE #3	05/29/20
	AMT DUE	583.98	AMT DUE	535.76	AMT DUE	535.76



STATE OF NEW YORK  
COUNTY - Jefferson  
TOWN - Henderson  
SWIS - 223600

2020 TOWN TAX ROLL  
TAXABLE SECTION OF THE ROLL - 1  
TAX MAP NUMBER SEQUENCE  
UNIFORM PERCENT OF VALUE IS 100.00

PAGE 308  
VALUATION DATE-JUL 01, 2018  
TAXABLE STATUS DATE-MAR 01, 2019

TAX MAP PARCEL NUMBER	PROPERTY LOCATION & CLASS	ASSESSMENT	EXEMPTION CODE	COUNTY	TOWN	TAX AMOUNT
CURRENT OWNERS NAME	SCHOOL DISTRICT	LAND	TAX DESCRIPTION			
CURRENT OWNERS ADDRESS	PARCEL SIZE/GRID COORD	TOTAL	SPECIAL DISTRICTS			
***** 105.14-1-22.2 *****						
11377 Rays Bay Rd						BILL361221
105.14-1-22.2	312 Vac w/imprv - WTRFNT		County Taxable	62,900		463.96
Englert Rosalie E	Belleville-Hend 223402	56,600	Town Wide	62,900		42.17
PO Box 132	On Rays Bay	62,900	FD362 Henderson Fire Dist	62,900	TO	67.64
Henderson, NY 13650	FRNT 100.00 DPTH 70.00		Installment Fee			17.21
	EAST-0903752 NRTH-1396715					
	DEED BOOK 1643 PG-234					
	FULL MARKET VALUE	62,900				
TOTAL TAX ---						573.77**
	DATE #1	01/31/20	DATE #2	03/31/20	DATE #3	05/29/20
	AMT DUE	208.48	AMT DUE	191.25	AMT DUE	191.25
***** 105.14-1-23 *****						
11373 Rays Bay Rd						BILL361222
105.14-1-23	210 1 Family Res - WTRFNT		VET COM CT 41131	20,000	10,000	
Miller Beth	Belleville-Hend 223402	52,200	SENIOR C/T 41801	29,070	32,070	
Shirley Nancy	TR & SA Seifert - LF USE	116,900	County Taxable	67,830		500.33
342 Hardscrabble Rd	FRNT 50.00 DPTH 63.00		Town Wide	74,830		50.17
Lowman, NY 14861	EAST-0903698 NRTH-1396661		FD362 Henderson Fire Dist	116,900	TO	125.70
	DEED BOOK 1809 PG-329		Installment Fee			20.29
	FULL MARKET VALUE	116,900				
PRIOR OWNER ON 3/01/2019						
Miller Beth						
TOTAL TAX ---						676.20**
	DATE #1	01/31/20	DATE #2	03/31/20	DATE #3	05/29/20
	AMT DUE	245.69	AMT DUE	225.40	AMT DUE	225.40
***** 105.14-1-24 *****						
11369 Rays Bay Rd						BILL361223
105.14-1-24	260 Seasonal res - WTRFNT		County Taxable	126,400		932.35
Murray John	Belleville-Hend 223402	58,900	Town Wide	126,400		84.74
1242 Glencove Rd	FRNT 50.00 DPTH 78.00	126,400	FD362 Henderson Fire Dist	126,400	TO	135.92
Syracuse, NY 13206	EAST-0903663 NRTH-1396625		Installment Fee			34.59
	DEED BOOK 2007 PG-14353					
	FULL MARKET VALUE	126,400				
TOTAL TAX ---						1,153.01**
	DATE #1	01/31/20	DATE #2	03/31/20	DATE #3	05/29/20
	AMT DUE	418.94	AMT DUE	384.33	AMT DUE	384.33
***** 105.14-1-25 *****						
11365 Rays Bay Rd						BILL361224
105.14-1-25	210 1 Family Res - WTRFNT		County Taxable	158,400		1,168.39
Bronstad Peter A	Belleville-Hend 223402	62,300	Town Wide	158,400		106.19
Bronstad Brenda L	FRNT 50.00 DPTH 87.00	158,400	FD362 Henderson Fire Dist	158,400	TO	170.32
2812 Rte 174	EAST-0903626 NRTH-1396591		Installment Fee			43.35
Marietta, NY 13110	DEED BOOK 2009 PG-11217					
	FULL MARKET VALUE	158,400				
TOTAL TAX ---						1,444.90**
	DATE #1	01/31/20	DATE #2	03/31/20	DATE #3	05/29/20
	AMT DUE	524.99	AMT DUE	481.63	AMT DUE	481.63

\*\*\*\*\*

STATE OF NEW YORK  
COUNTY - Jefferson  
TOWN - Henderson  
SWIS - 223600

2020 TOWN TAX ROLL  
TAXABLE SECTION OF THE ROLL - 1  
TAX MAP NUMBER SEQUENCE  
UNIFORM PERCENT OF VALUE IS 100.00

PAGE 309  
VALUATION DATE-JUL 01, 2018  
TAXABLE STATUS DATE-MAR 01, 2019

TAX MAP PARCEL NUMBER	PROPERTY LOCATION & CLASS	ASSESSMENT	EXEMPTION CODE	COUNTY	TOWN	TAX AMOUNT
CURRENT OWNERS NAME	SCHOOL DISTRICT	LAND	TAX DESCRIPTION			
CURRENT OWNERS ADDRESS	PARCEL SIZE/GRID COORD	TOTAL	SPECIAL DISTRICTS			
***** 105.14-1-26 *****						
11361 Rays Bay Rd						BILL361225
105.14-1-26	260 Seasonal res - WTRFNT		County Taxable	184,500		1,360.91
Parker Wells C	Belleville-Hend 223402	92,000	Town Wide	184,500		123.69
Parker Mary	FRNT 65.00 DPTH 147.00	184,500	FD362 Henderson Fire Dist	184,500	TO	198.39
6378 Grand Cypress Blvd	EAST-0903584 NRTH-1396524		Installment Fee			50.49
North Port, FL 34287	DEED BOOK 2010 PG-16531					
	FULL MARKET VALUE	184,500				
TOTAL TAX ---						1,682.99**
	DATE #1	01/31/20	DATE #2	03/31/20	DATE #3	05/29/20
	AMT DUE	611.50	AMT DUE	560.99	AMT DUE	560.99
***** 105.14-1-27 *****						
11327 Rays Bay Rd						BILL361226
105.14-1-27	280 Res Multiple - WTRFNT		County Taxable	328,100		2,420.13
Kardelis Marie F	Belleville-Hend 223402	175,500	Town Wide	328,100		219.96
11327 Rays Bay Rd	FRNT 169.00 DPTH 208.00	328,100	FD362 Henderson Fire Dist	328,100	TO	352.80
Henderson, NY 13650	EAST-0903531 NRTH-1396396		Installment Fee			89.79
	FULL MARKET VALUE	328,100				
TOTAL TAX ---						2,992.89**
	DATE #1	01/31/20	DATE #2	03/31/20	DATE #3	05/29/20
	AMT DUE	1,087.42	AMT DUE	997.63	AMT DUE	997.63
***** 105.14-1-29.1 *****						
11315 Rays Bay Rd						BILL361227
105.14-1-29.1	210 1 Family Res - WTRFNT		County Taxable	295,600		2,180.41
Wason Jay W Jr	Belleville-Hend 223402	168,900	Town Wide	295,600		198.17
Wason Sara D	On Rays Bay	295,600	FD362 Henderson Fire Dist	295,600	TO	317.85
11315 Rays Bay Rd	ACRES 1.04		Installment Fee			80.89
Henderson, NY 13650	EAST-0903502 NRTH-1396255					
	DEED BOOK 2006 PG-12309					
PRIOR OWNER ON 3/01/2019	FULL MARKET VALUE	295,600				
Wason Jay W Jr						
TOTAL TAX ---						2,696.43**
	DATE #1	01/31/20	DATE #2	03/31/20	DATE #3	05/29/20
	AMT DUE	979.70	AMT DUE	898.81	AMT DUE	898.81
***** 105.14-1-29.2 *****						
11309 Rays Bay Rd						BILL361228
105.14-1-29.2	210 1 Family Res - WTRFNT		County Taxable	299,700		2,210.65
Perry Paul L	Belleville-Hend 223402	171,400	Town Wide	299,700		200.92
Perry Jean A	On Rays Bay	299,700	FD362 Henderson Fire Dist	299,700	TO	322.26
PO Box 550	ACRES 1.65		Installment Fee			82.01
Henderson Harbor, NY 13651	EAST-0903482 NRTH-1396125					
	DEED BOOK 1648 PG-64					
	FULL MARKET VALUE	299,700				
TOTAL TAX ---						2,733.83**
	DATE #1	01/31/20	DATE #2	03/31/20	DATE #3	05/29/20
	AMT DUE	993.30	AMT DUE	911.27	AMT DUE	911.27
*****						

TAX MAP PARCEL NUMBER	PROPERTY LOCATION & CLASS	ASSESSMENT	EXEMPTION CODE	COUNTY	TOWN	TAX AMOUNT
CURRENT OWNERS NAME	SCHOOL DISTRICT	LAND	TAX DESCRIPTION			
CURRENT OWNERS ADDRESS	PARCEL SIZE/GRID COORD	TOTAL	SPECIAL DISTRICTS			
***** 105.14-1-30 *****						
105.14-1-30	11320 Rays Bay Rd			105.14-1-30		BILL361229
Smith Lyn E	210 1 Family Res		County Taxable			1,139.62
11320 Rays Bay Rd	Belleville-Hend 223402	40,400	Town Wide			103.58
Henderson, NY 13650	ACRES 1.38 BANK 822	154,500	FD362 Henderson Fire Dist			166.13
	EAST-0903800 NRTH-1396419		Installment Fee			42.28
	DEED BOOK 2012 PG-987					
	FULL MARKET VALUE	154,500				
TOTAL TAX ---						1,409.33**
	DATE #1	01/31/20	DATE #2	03/31/20	DATE #3	05/29/20
	AMT DUE	512.07	AMT DUE	469.77	AMT DUE	469.77
***** 105.14-1-31 *****						
105.14-1-31	11785/801 Rays Bay Rd			105.14-1-31		BILL361230
Marra Jon M	210 1 Family Res - WTRFNT		County Taxable			2,618.55
Marra Denise M	Belleville-Hend 223402	177,300	Town Wide			238.00
11801 Rays Bay Rd	ACRES 3.89	355,000	FD362 Henderson Fire Dist			381.73
Henderson, NY 13650	EAST-0903663 NRTH-1398854		Installment Fee			97.15
	DEED BOOK 979 PG-00069					
	FULL MARKET VALUE	355,000				
TOTAL TAX ---						3,238.28**
	DATE #1	01/31/20	DATE #2	03/31/20	DATE #3	05/29/20
	AMT DUE	1,176.59	AMT DUE	1,079.42	AMT DUE	1,079.42
***** 105.18-1-1.111 *****						
105.18-1-1.111	11211 Rays Bay Rd			105.18-1-1.111		BILL361231
Marks Trust	260 Seasonal res - WTRFNT		County Taxable			1,748.16
Marks Trustee William D	Belleville-Hend 223402	162,100	Town Wide			158.89
11211 Rays Bay Rd	Lot 1	237,000	FD362 Henderson Fire Dist			254.84
Henderson, NY 13650	ACRES 5.09		Installment Fee			64.86
	EAST-0903546 NRTH-1395837					
	DEED BOOK 1424 PG-144					
	FULL MARKET VALUE	237,000				
TOTAL TAX ---						2,161.89**
	DATE #1	01/31/20	DATE #2	03/31/20	DATE #3	05/29/20
	AMT DUE	785.49	AMT DUE	720.63	AMT DUE	720.63
***** 105.18-1-1.112 *****						
105.18-1-1.112	11133 Rays Bay Rd			105.18-1-1.112		BILL361232
Sylvia Nicholas F	210 1 Family Res - WTRFNT		County Taxable			2,747.64
PO Box 133	Belleville-Hend 223402	172,400	Town Wide			249.73
Henderson Harbor, NY 13651	Lot 5	372,500	FD362 Henderson Fire Dist			400.54
	ACRES 5.05		Installment Fee			101.94
	EAST-0903572 NRTH-1395099					
	DEED BOOK 1737 PG-149					
	FULL MARKET VALUE	372,500				
TOTAL TAX ---						3,397.91**
	DATE #1	01/31/20	DATE #2	03/31/20	DATE #3	05/29/20
	AMT DUE	1,234.59	AMT DUE	1,132.63	AMT DUE	1,132.63

STATE OF NEW YORK  
COUNTY - Jefferson  
TOWN - Henderson  
SWIS - 223600

2020 TOWN TAX ROLL  
TAXABLE SECTION OF THE ROLL - 1  
TAX MAP NUMBER SEQUENCE  
UNIFORM PERCENT OF VALUE IS 100.00

PAGE 311  
VALUATION DATE-JUL 01, 2018  
TAXABLE STATUS DATE-MAR 01, 2019

TAX MAP PARCEL NUMBER	PROPERTY LOCATION & CLASS	ASSESSMENT	EXEMPTION CODE	COUNTY	TOWN	TAX AMOUNT
CURRENT OWNERS NAME	SCHOOL DISTRICT	LAND	TAX DESCRIPTION			
CURRENT OWNERS ADDRESS	PARCEL SIZE/GRID COORD	TOTAL	SPECIAL DISTRICTS			
***** 105.18-1-1.113 *****						
11131	Rays Bay Rd					BILL361233
105.18-1-1.113	260 Seasonal res - WTRFNT		County Taxable	376,600		2,777.88
Neuser Robert M	Belleville-Hend 223402	168,100	Town Wide	376,600		252.48
Neuser Michelle L	Lot 6	376,600	FD362 Henderson Fire Dist	376,600	TO	404.95
4780 Manor Hill Dr	ACRES 5.01		Installment Fee			103.06
Syracuse, NY 13215	EAST-0903620 NRTH-1394960					
	DEED BOOK 2017 PG-19177					
	FULL MARKET VALUE	376,600				
TOTAL TAX ---						3,435.31**
	DATE #1	01/31/20	DATE #2	03/31/20	DATE #3	05/29/20
	AMT DUE	1,248.17	AMT DUE	1,145.10	AMT DUE	1,145.10
***** 105.18-1-1.114 *****						
11141	Rays Bay Rd					BILL361234
105.18-1-1.114	210 1 Family Res - WTRFNT		County Taxable	376,300		2,775.67
Silva Richard	Belleville-Hend 223402	173,600	Town Wide	376,300		252.28
Silva Jennifer	Lot 7	376,300	FD362 Henderson Fire Dist	376,300	TO	404.63
399 All Angels Hill Rd	ACRES 5.63		Installment Fee			102.98
Hopewell Junction, NY 12533	EAST-0903731 NRTH-1394809					
	DEED BOOK 2013 PG-15194					
	FULL MARKET VALUE	376,300				
TOTAL TAX ---						3,432.58**
	DATE #1	01/31/20	DATE #2	03/31/20	DATE #3	05/29/20
	AMT DUE	1,247.18	AMT DUE	1,144.19	AMT DUE	1,144.19
***** 105.18-1-1.115 *****						
10841	Rays Bay Rd					BILL361235
105.18-1-1.115	312 Vac w/imprv - WTRFNT		County Taxable	123,200		908.75
Seguin Theresa A	Belleville-Hend 223402	121,800	Town Wide	123,200		82.59
Seguin Christopher L	Lot 8	123,200	FD362 Henderson Fire Dist	123,200	TO	132.47
108 Woodgreen Dr	ACRES 6.16		Installment Fee			33.71
Pittsford, NY 14534	EAST-0903813 NRTH-1394629					
	DEED BOOK 2009 PG-14223					
	FULL MARKET VALUE	123,200				
TOTAL TAX ---						1,123.81**
	DATE #1	01/31/20	DATE #2	03/31/20	DATE #3	05/29/20
	AMT DUE	408.32	AMT DUE	374.60	AMT DUE	374.60
***** 105.18-1-1.116 *****						
	Rays Bay Rd					BILL361236
105.18-1-1.116	260 Seasonal res - WTRFNT		County Taxable	350,600		2,586.10
Dunk Claudia	Belleville-Hend 223402	345,200	Town Wide	350,600		235.05
PO Box 173	Lot 9	350,600	School Relevy			3,395.55
Henderson Harbor, NY 13651	ACRES 7.92		FD362 Henderson Fire Dist	350,600	TO	376.99
	EAST-0903464 NRTH-1394310		Installment Fee			197.81
	DEED BOOK 2016 PG-14856					
	FULL MARKET VALUE	350,600				
TOTAL TAX ---						6,593.69**
	DATE #1	01/31/20	DATE #2	03/31/20	DATE #3	05/29/20
	AMT DUE	2,395.72	AMT DUE	2,197.89	AMT DUE	2,197.89
*****						

STATE OF NEW YORK  
COUNTY - Jefferson  
TOWN - Henderson  
SWIS - 223600

2020 TOWN TAX ROLL  
TAXABLE SECTION OF THE ROLL - 1  
TAX MAP NUMBER SEQUENCE  
UNIFORM PERCENT OF VALUE IS 100.00

PAGE 312  
VALUATION DATE-JUL 01, 2018  
TAXABLE STATUS DATE-MAR 01, 2019

TAX MAP PARCEL NUMBER	PROPERTY LOCATION & CLASS	ASSESSMENT	EXEMPTION CODE	COUNTY	TOWN	TAX AMOUNT
CURRENT OWNERS NAME	SCHOOL DISTRICT	LAND	TAX DESCRIPTION			
CURRENT OWNERS ADDRESS	PARCEL SIZE/GRID COORD	TOTAL	SPECIAL DISTRICTS			
***** 105.18-1-1.117 *****						
105.18-1-1.117	Rays Bay Rd 311 Res vac land - WTRFNT		County Taxable	105.18-1-1.117		BILL361237 1,316.65
Marks Trust	Belleville-Hend 223402	178,500	Town Wide			119.67
Marks Trustee William D	Lot 2	178,500	FD362 Henderson Fire Dist		TO	191.94
11211 Rays Bay Rd	ACRES 5.27		Installment Fee			48.85
Henderson, NY 13650	EAST-0903587 NRTH-1395588					
	FULL MARKET VALUE	178,500				
TOTAL TAX ---						1,628.26**
	DATE #1	01/31/20	DATE #2	03/31/20	DATE #3	05/29/20
	AMT DUE	591.61	AMT DUE	542.75	AMT DUE	542.75
***** 105.18-1-1.12 *****						
105.18-1-1.12	Rays Bay Rd 311 Res vac land		County Taxable	105.18-1-1.12		BILL361238 25.82
Barr Edward	Belleville-Hend 223402	3,500	Town Wide			2.35
Barr Margaret	Clarks Pt	3,500	FD362 Henderson Fire Dist		TO	3.76
5404 Clark Pt Rd	ACRES 0.76		Installment Fee			.96
Henderson, NY 13650	EAST-0904645 NRTH-1394212					
	DEED BOOK 1644 PG-5					
	FULL MARKET VALUE	3,500				
TOTAL TAX ---						31.93**
	DATE #1	01/31/20	DATE #2	03/31/20	DATE #3	05/29/20
	AMT DUE	11.61	AMT DUE	10.64	AMT DUE	10.64
***** 105.18-1-1.14 *****						
105.18-1-1.14	5158 Clark Point Rd 260 Seasonal res - WTRFNT		County Taxable	105.18-1-1.14		BILL361239 1,329.93
Kaiser Steven M	Belleville-Hend 223402	92,400	Town Wide			120.87
Kaiser Corliss C	Cornwell 34	180,300	FD362 Henderson Fire Dist		TO	193.87
8495 Woodbox Rd	FRNT 70.00 DPTH 255.00		Installment Fee			49.34
Manlius, NY 13104	BANK 100					
	EAST-0903218 NRTH-1394013					
	DEED BOOK 2014 PG-16194					
	FULL MARKET VALUE	180,300				
TOTAL TAX ---						1,644.67**
	DATE #1	01/31/20	DATE #2	03/31/20	DATE #3	05/29/20
	AMT DUE	597.57	AMT DUE	548.22	AMT DUE	548.22
***** 105.18-1-1.15 *****						
105.18-1-1.15	5172 Clark Point Rd 260 Seasonal res - WTRFNT		County Taxable	105.18-1-1.15		BILL361240 1,253.22
Jakubowitch Trustee Valery	Belleville-Hend 223402	79,700	Town Wide			113.90
Jakubowitch Trustee Roseann	Cornwell #33	169,900	FD362 Henderson Fire Dist		TO	182.69
438 Caledonia Way	FRNT 51.00 DPTH 227.00		Installment Fee			46.49
Townsend, DE 19734	EAST-0903276 NRTH-1394029					
	DEED BOOK 2018 PG-3785					
	FULL MARKET VALUE	169,900				
TOTAL TAX ---						1,549.81**
	DATE #1	01/31/20	DATE #2	03/31/20	DATE #3	05/29/20
	AMT DUE	563.10	AMT DUE	516.60	AMT DUE	516.60

STATE OF NEW YORK  
COUNTY - Jefferson  
TOWN - Henderson  
SWIS - 223600

2 0 2 0 T O W N T A X R O L L  
T A X A B L E SECTION OF THE ROLL - 1  
TAX MAP NUMBER SEQUENCE  
UNIFORM PERCENT OF VALUE IS 100.00

PAGE 313  
VALUATION DATE-JUL 01, 2018  
TAXABLE STATUS DATE-MAR 01, 2019

TAX MAP PARCEL NUMBER	PROPERTY LOCATION & CLASS	ASSESSMENT	EXEMPTION CODE	COUNTY	TOWN	TAX AMOUNT
CURRENT OWNERS NAME	SCHOOL DISTRICT	LAND	TAX DESCRIPTION			
CURRENT OWNERS ADDRESS	PARCEL SIZE/GRID COORD	TOTAL	SPECIAL DISTRICTS			
***** 105.18-1-1.18 *****						
11137 Rays Bay Rd						BILL361241
105.18-1-1.18	260 Seasonal res - WTRFNT		County Taxable	343,100		2,530.78
Lane-Martin Tanya Marie	Belleville-Hend 223402	176,100	Town Wide	343,100		230.02
27 Elm St	Lot 3	343,100	FD362 Henderson Fire Dist	343,100	TO	368.93
Warsaw, NY 14569	Lane Wm & Gayle D-LF Use		Installment Fee			93.89
	ACRES 5.50					
	EAST-0903591 NRTH-1395397					
	DEED BOOK 2010 PG-15034					
	FULL MARKET VALUE	343,100				
TOTAL TAX ---						3,129.73**
	DATE #1	01/31/20	DATE #2	03/31/20	DATE #3	05/29/20
	AMT DUE	1,137.14	AMT DUE	1,043.24	AMT DUE	1,043.24
***** 105.18-1-1.19 *****						
11135 Rays Bay Rd						BILL361242
105.18-1-1.19	260 Seasonal res - WTRFNT		County Taxable	311,500		2,297.69
Reilly Robert V Jr	Belleville-Hend 223402	176,100	Town Wide	311,500		208.83
Robinson Melissa A	Lot 4	311,500	FD362 Henderson Fire Dist	311,500	TO	334.95
c/o Melissa Robinson	ACRES 5.40		Installment Fee			85.24
2854 Rollings Hills Rd	EAST-0903568 NRTH-1395242					
Camillus, NY 13031	DEED BOOK 2018 PG-14853					
	FULL MARKET VALUE	311,500				
TOTAL TAX ---						2,841.47**
	DATE #1	01/31/20	DATE #2	03/31/20	DATE #3	05/29/20
	AMT DUE	1,032.41	AMT DUE	947.15	AMT DUE	947.15
***** 105.18-1-1.2 *****						
5242 Clark Pt Rd						BILL361243
105.18-1-1.2	260 Seasonal res - WTRFNT		County Taxable	193,800		1,429.51
Grabowski Gary	Belleville-Hend 223402	78,900	Town Wide	193,800		129.93
Grabowski Ellen	Cornwell Lot 24	193,800	FD362 Henderson Fire Dist	193,800	TO	208.39
972 Old Foundry Rd	FRNT 50.00 DPTH 277.00		Installment Fee			53.03
Newton, NJ 07860	EAST-0903699 NRTH-1394208					
	DEED BOOK 2009 PG-13348					
	FULL MARKET VALUE	193,800				
TOTAL TAX ---						1,767.83**
	DATE #1	01/31/20	DATE #2	03/31/20	DATE #3	05/29/20
	AMT DUE	642.32	AMT DUE	589.27	AMT DUE	589.27
***** 105.18-1-1.3 *****						
11261 Rays Bay Rd						BILL361244
105.18-1-1.3	260 Seasonal res - WTRFNT		County Taxable	205,000		1,512.12
Nolan Trustee Glenna C	Belleville-Hend 223402	96,300	Town Wide	205,000		137.43
Nolan Trustee Frank J	FRNT 78.00 DPTH 211.00	205,000	FD362 Henderson Fire Dist	205,000	TO	220.43
3377 Emerick Rd	EAST-0903314 NRTH-1396057		Installment Fee			56.10
Cato, NY 13033	DEED BOOK 2012 PG-9086					
	FULL MARKET VALUE	205,000				
TOTAL TAX ---						1,869.98**
	DATE #1	01/31/20	DATE #2	03/31/20	DATE #3	05/29/20
	AMT DUE	679.44	AMT DUE	623.32	AMT DUE	623.32
*****						

TAX MAP PARCEL NUMBER	PROPERTY LOCATION & CLASS	ASSESSMENT	EXEMPTION CODE	COUNTY	TOWN	TAX AMOUNT
CURRENT OWNERS NAME	SCHOOL DISTRICT	LAND	TAX DESCRIPTION			
CURRENT OWNERS ADDRESS	PARCEL SIZE/GRID COORD	TOTAL	SPECIAL DISTRICTS			
***** 105.18-1-1.4 *****						
105.18-1-1.4	Clark Pt Rd 312 Vac w/imprv		County Taxable	105.18-1-1.4		BILL361245 281.03
Kreisinger Susan	Belleville-Hend 223402	26,400	Town Wide			25.54
18 Springdale Ct	Sw Rays Bay Rd	38,100	FD362 Henderson Fire Dist		TO	40.97
Clifton, NJ 07013	FRNT 100.00 DPTH 150.00 EAST-0903760 NRTH-1394286 DEED BOOK 2017 PG-1681 FULL MARKET VALUE		Installment Fee			10.43
TOTAL TAX ---						347.54**
		DATE #1	01/31/20	DATE #2	03/31/20	DATE #3
		AMT DUE	126.29	AMT DUE	115.84	AMT DUE
						05/29/20
***** 105.18-1-1.5 *****						
105.18-1-1.5	5018 Clark Pt Rd 260 Seasonal res - WTRFNT		County Taxable			BILL361246 1,475.98
Dolce Joseph T	Belleville-Hend 223402	77,800	Town Wide			134.15
5018 Clarks Pt Rd	ACRES 0.55	200,100	FD362 Henderson Fire Dist		TO	215.16
Henderson, NY 13650	EAST-0903143 NRTH-1394852 DEED BOOK 1408 PG-79 FULL MARKET VALUE		Installment Fee			54.76
TOTAL TAX ---						1,825.29**
		DATE #1	01/31/20	DATE #2	03/31/20	DATE #3
		AMT DUE	663.19	AMT DUE	608.43	AMT DUE
						05/29/20
***** 105.18-1-1.6 *****						
105.18-1-1.6	11249 Rays Bay Rd 210 1 Family Res - WTRFNT		County Taxable			BILL361247 1,107.91
Marks William D	Belleville-Hend 223402	94,600	Town Wide			100.70
Marks JoJean H	Marks Trust	150,200	FD362 Henderson Fire Dist		TO	161.51
11211 Rays Bay Rd	FRNT 75.00 DPTH 214.00		Installment Fee			41.10
Henderson, NY 13650	EAST-0903286 NRTH-1395983 DEED BOOK 2017 PG-18741 FULL MARKET VALUE					
TOTAL TAX ---						1,370.12**
		DATE #1	01/31/20	DATE #2	03/31/20	DATE #3
		AMT DUE	497.82	AMT DUE	456.70	AMT DUE
						05/29/20
***** 105.18-1-1.7 *****						
105.18-1-1.7	W of Rays Bay Rd 311 Res vac land - WTRFNT		County Taxable			BILL361248 292.84
Marks William D	Belleville-Hend 223402	39,700	Town Wide			26.62
Marks JoJean H	Marks Trust	39,700	FD362 Henderson Fire Dist		TO	42.69
11211 Rays Bay Rd	FRNT 50.00 DPTH 300.00		Installment Fee			10.86
Henderson, NY 13650	EAST-0903287 NRTH-1395911 DEED BOOK 2017 PG-18741 FULL MARKET VALUE					
TOTAL TAX ---						362.15**
		DATE #1	01/31/20	DATE #2	03/31/20	DATE #3
		AMT DUE	131.59	AMT DUE	120.71	AMT DUE
						05/29/20

STATE OF NEW YORK  
COUNTY - Jefferson  
TOWN - Henderson  
SWIS - 223600

2 0 2 0 T O W N T A X R O L L  
T A X A B L E SECTION OF THE ROLL - 1  
TAX MAP NUMBER SEQUENCE  
UNIFORM PERCENT OF VALUE IS 100.00

PAGE 315  
VALUATION DATE-JUL 01, 2018  
TAXABLE STATUS DATE-MAR 01, 2019

TAX MAP PARCEL NUMBER	PROPERTY LOCATION & CLASS	ASSESSMENT	EXEMPTION CODE	COUNTY	TOWN	TAX AMOUNT
CURRENT OWNERS NAME	SCHOOL DISTRICT	LAND	TAX DESCRIPTION			
CURRENT OWNERS ADDRESS	PARCEL SIZE/GRID COORD	TOTAL	SPECIAL DISTRICTS			
***** 105.18-1-2 *****						
105.18-1-2	Rays Bay Rd					BILL361249
Barnes Life Tenant Wayne G	311 Res vac land		County Taxable	14,400		106.22
Barnes Rosanna L	Belleville-Hend 223402	14,400	Town Wide	14,400		9.65
c/o Wayne G Barnes	ACRES 1.10	14,400	FD362 Henderson Fire Dist	14,400	TO	15.48
900 Hartnagle Rd	EAST-0904512 NRTH-1395099		Installment Fee			3.94
Newark, NY 14513	DEED BOOK 2018 PG-12487					
	FULL MARKET VALUE	14,400				
TOTAL TAX ---						131.35**
	DATE #1	01/31/20	DATE #2	03/31/20	DATE #3	05/29/20
	AMT DUE	47.73	AMT DUE	43.78	AMT DUE	43.78
***** 105.18-1-3 *****						
105.18-1-3	10936 Rays Bay Rd					BILL361250
Rohmann Donna Patricia	312 Vac w/imprv		County Taxable	10,000		73.76
1422 Coco Palm Dr	Belleville-Hend 223402	9,500	Town Wide	10,000		6.70
Harlingen, TX 78552	FRNT 100.00 DPTH 250.00	10,000	School Relevy			96.85
	EAST-0904587 NRTH-1394969		FD362 Henderson Fire Dist	10,000	TO	10.75
	DEED BOOK 1741 PG-320		Installment Fee			5.64
	FULL MARKET VALUE	10,000				
TOTAL TAX ---						188.06**
	DATE #1	01/31/20	DATE #2	03/31/20	DATE #3	05/29/20
	AMT DUE	68.34	AMT DUE	62.68	AMT DUE	62.68
***** 105.18-1-4 *****						
105.18-1-4	10922 Rays Bay Rd					BILL361251
Rohmann Donna	312 Vac w/imprv		County Taxable	21,800		160.80
1422 Coco Palm Dr	Belleville-Hend 223402	18,900	Town Wide	21,800		14.61
Harlingen, TX 78552	FRNT 100.00 DPTH 250.00	21,800	School Relevy			211.14
	EAST-0904636 NRTH-1394882		FD362 Henderson Fire Dist	21,800	TO	23.44
	DEED BOOK 2005 PG-14056		Installment Fee			12.30
	FULL MARKET VALUE	21,800				
TOTAL TAX ---						409.99**
	DATE #1	01/31/20	DATE #2	03/31/20	DATE #3	05/29/20
	AMT DUE	148.97	AMT DUE	136.66	AMT DUE	136.66
***** 105.18-1-5 *****						
105.18-1-5	10900 Rays Bay Rd					BILL361252
Harris Lorrie S	260 Seasonal res		County Taxable	27,000		199.16
PO Box 90	Belleville-Hend 223402	18,900	Town Wide	27,000		18.10
Pultneyville, NY 14538	Dorman T Lf-Us	27,000	School Relevy			261.50
	FRNT 100.00 DPTH 230.00		FD362 Henderson Fire Dist	27,000	TO	29.03
	EAST-0904677 NRTH-1394789		Installment Fee			15.23
	DEED BOOK 1802 PG-226					
	FULL MARKET VALUE	27,000				
TOTAL TAX ---						507.79**
	DATE #1	01/31/20	DATE #2	03/31/20	DATE #3	05/29/20
	AMT DUE	184.50	AMT DUE	169.26	AMT DUE	169.26
*****						



STATE OF NEW YORK  
 COUNTY - Jefferson  
 TOWN - Henderson  
 SWIS - 223600

2 0 2 0 T O W N T A X R O L L  
 T A X A B L E SECTION OF THE ROLL - 1  
 TAX MAP NUMBER SEQUENCE  
 UNIFORM PERCENT OF VALUE IS 100.00

PAGE 316  
 VALUATION DATE-JUL 01, 2018  
 TAXABLE STATUS DATE-MAR 01, 2019

TAX MAP PARCEL NUMBER	PROPERTY LOCATION & CLASS	ASSESSMENT	EXEMPTION CODE	COUNTY	TOWN	TAX AMOUNT
CURRENT OWNERS NAME	SCHOOL DISTRICT	LAND	TAX DESCRIPTION			
CURRENT OWNERS ADDRESS	PARCEL SIZE/GRID COORD	TOTAL	SPECIAL DISTRICTS			
105.18-1-6.1	Rays Bay Rd 311 Res vac land		County Taxable	105.18-1-6.1		BILL361253 74.50
Taylor Carol E	Belleville-Hend 223402	10,100	Town Wide			6.77
PO Box 780543	FRNT 150.00 DPTH 125.00	10,100	School Relevy			97.81
Sebastian, FL 32978	EAST-0904693 NRTH-1394649		FD362 Henderson Fire Dist		10,100 TO	10.86
	DEED BOOK 2006 PG-6914		Installment Fee			5.70
	FULL MARKET VALUE	10,100				
TOTAL TAX ---						189.94**
	DATE #1	01/31/20	DATE #2	03/31/20	DATE #3	05/29/20
	AMT DUE	69.02	AMT DUE	63.31	AMT DUE	63.31
105.18-1-6.2	10852 Rays Bay Rd 260 Seasonal res		County Taxable	105.18-1-6.2		BILL361254 363.65
Taylor Carol E	Belleville-Hend 223402	20,100	Town Wide			33.05
PO Box 780543	FRNT 150.00 DPTH 125.00	49,300	School Relevy			477.47
Sebastian, FL 32978	EAST-0904769 NRTH-1394533		FD362 Henderson Fire Dist		49,300 TO	53.01
	FULL MARKET VALUE	49,300	Installment Fee			27.82
TOTAL TAX ---						927.18**
	DATE #1	01/31/20	DATE #2	03/31/20	DATE #3	05/29/20
	AMT DUE	336.88	AMT DUE	309.06	AMT DUE	309.06
105.18-1-7	5492 Nutting St Rd 260 Seasonal res - WTRFNT		County Taxable	105.18-1-7		BILL361255 1,131.51
Goss Edward Frank	Belleville-Hend 223402	113,000	Town Wide			102.84
160 Watson Rd	ACRES 1.20	153,400	FD362 Henderson Fire Dist		153,400 TO	164.95
Fairport, NY 14450	EAST-0905086 NRTH-1394182		Installment Fee			41.98
	DEED BOOK 937 PG-00395					
	FULL MARKET VALUE	153,400				
TOTAL TAX ---						1,399.30**
	DATE #1	01/31/20	DATE #2	03/31/20	DATE #3	05/29/20
	AMT DUE	508.42	AMT DUE	466.43	AMT DUE	466.43
105.18-1-8	Nutting St Rd 311 Res vac land		County Taxable	105.18-1-8		BILL361256 87.04
Smith Robert L Jr	Belleville-Hend 223402	11,800	Town Wide			7.91
PO Box 1866	FRNT 75.00 DPTH 210.00	11,800	FD362 Henderson Fire Dist		11,800 TO	12.69
New Port Richey, FL 34656	EAST-0904982 NRTH-1394418		Installment Fee			3.23
	DEED BOOK 2014 PG-11986					
	FULL MARKET VALUE	11,800				
TOTAL TAX ---						107.64**
	DATE #1	01/31/20	DATE #2	03/31/20	DATE #3	05/29/20
	AMT DUE	39.11	AMT DUE	35.88	AMT DUE	35.88

STATE OF NEW YORK  
COUNTY - Jefferson  
TOWN - Henderson  
SWIS - 223600

2 0 2 0 T O W N T A X R O L L  
T A X A B L E SECTION OF THE ROLL - 1  
TAX MAP NUMBER SEQUENCE  
UNIFORM PERCENT OF VALUE IS 100.00

PAGE 317  
VALUATION DATE-JUL 01, 2018  
TAXABLE STATUS DATE-MAR 01, 2019

TAX MAP PARCEL NUMBER	PROPERTY LOCATION & CLASS	ASSESSMENT	EXEMPTION CODE	COUNTY	TOWN	TAX AMOUNT
CURRENT OWNERS NAME	SCHOOL DISTRICT	LAND	TAX DESCRIPTION			
CURRENT OWNERS ADDRESS	PARCEL SIZE/GRID COORD	TOTAL	SPECIAL DISTRICTS			
***** 105.18-1-9 *****						
105.18-1-9	5493 Nutting St Rd			105.18-1-9		BILL361257
Cornell Scott H	270 Mfg housing		County Taxable			323.08
5493 Nutting St Rd	Belleville-Hend 223402	30,700	Town Wide			29.36
Henderson, NY 13650	Calabrese A Lf-Us	43,800	FD362 Henderson Fire Dist			47.10
	FRNT 145.00 DPTH 150.00		Installment Fee			11.99
	BANK 810					
	EAST-0905106 NRTH-1394417					
	DEED BOOK 1823 PG-138					
	FULL MARKET VALUE	43,800				
TOTAL TAX ---						399.54**
	DATE #1	01/31/20	DATE #2	03/31/20	DATE #3	05/29/20
	AMT DUE	145.17	AMT DUE	133.18	AMT DUE	133.18
***** 105.18-1-10 *****						
105.18-1-10	5521 Nutting St Rd			105.18-1-10		BILL361258
Everitt John E	270 Mfg housing		County Taxable			269.23
Everitt David L	Belleville-Hend 223402	21,000	Town Wide			24.47
543 Old Reading Rd	FRNT 100.00 DPTH 100.00	36,500	FD362 Henderson Fire Dist			39.25
Catawissa, PA 17820	EAST-0905243 NRTH-1394440		Installment Fee			9.99
	DEED BOOK 2017 PG-1772					
	FULL MARKET VALUE	36,500				
TOTAL TAX ---						332.95**
	DATE #1	01/31/20	DATE #2	03/31/20	DATE #3	05/29/20
	AMT DUE	120.98	AMT DUE	110.98	AMT DUE	110.98
***** 105.18-1-11 *****						
105.18-1-11	5543 Nutting St Rd			105.18-1-11		BILL361259
Charbonneau Family Trust Patri	311 Res vac land		County Taxable			98.10
Charbonneau Trustee Patricia	Belleville-Hend 223402	13,300	Town Wide			8.92
6144 Poolsbrook Rd	N Of Sawyer Bay	13,300	School Relevy			128.81
Kirkville, NY 13082	FRNT 123.00 DPTH 125.00		FD362 Henderson Fire Dist			14.30
	EAST-0905351 NRTH-1394485		Installment Fee			7.50
	DEED BOOK 2012 PG-6997					
	FULL MARKET VALUE	13,300				
TOTAL TAX ---						250.13**
	DATE #1	01/31/20	DATE #2	03/31/20	DATE #3	05/29/20
	AMT DUE	90.89	AMT DUE	83.37	AMT DUE	83.37
***** 105.18-1-12 *****						
105.18-1-12	Nutting St Rd			105.18-1-12		BILL361260
Arft Marion Pinkney	312 Vac w/imprv		County Taxable			108.43
Kinnen Arlyea Sharon	Belleville-Hend 223402	12,900	Town Wide			9.86
c/o Gillette Penelope	FRNT 100.00 DPTH 154.00	14,700	FD362 Henderson Fire Dist			15.81
13753 W Barre Rd	EAST-0905524 NRTH-1394559		Installment Fee			4.02
Albion, NY 14411	DEED BOOK 2010 PG-11550					
	FULL MARKET VALUE	14,700				
TOTAL TAX ---						134.10**
	DATE #1	01/31/20	DATE #2	03/31/20	DATE #3	05/29/20
	AMT DUE	48.72	AMT DUE	44.70	AMT DUE	44.70
*****						

STATE OF NEW YORK  
COUNTY - Jefferson  
TOWN - Henderson  
SWIS - 223600

2 0 2 0 T O W N T A X R O L L  
T A X A B L E SECTION OF THE ROLL - 1  
TAX MAP NUMBER SEQUENCE  
UNIFORM PERCENT OF VALUE IS 100.00

PAGE 318  
VALUATION DATE-JUL 01, 2018  
TAXABLE STATUS DATE-MAR 01, 2019

TAX MAP PARCEL NUMBER	PROPERTY LOCATION & CLASS	ASSESSMENT	EXEMPTION CODE	COUNTY	TOWN	TAX AMOUNT
CURRENT OWNERS NAME	SCHOOL DISTRICT	LAND	TAX DESCRIPTION			
CURRENT OWNERS ADDRESS	PARCEL SIZE/GRID COORD	TOTAL	SPECIAL DISTRICTS			
***** 105.18-1-13.1 *****						
105.18-1-13.1	Nutting St Rd					BILL361261
Drake Life Tenant Lucina M	311 Res vac land		County Taxable	10,000		73.76
Ottman Norene M	Belleville-Hend 223402	10,000	Town Wide	10,000		6.70
c/o Lucina M Drake	Lf Est Lucina M Drake	10,000	FD362 Henderson Fire Dist	10,000	TO	10.75
5601 Nutting St Rd	ACRES 2.51		Installment Fee			2.74
Henderson, NY 13650	EAST-0905704 NRTH-1394784					
	DEED BOOK 2018 PG-16665					
	FULL MARKET VALUE	10,000				
TOTAL TAX ---						91.21**
	DATE #1	01/31/20	DATE #2	03/31/20	DATE #3	05/29/20
	AMT DUE	33.15	AMT DUE	30.40	AMT DUE	30.40
***** 105.18-1-13.2 *****						
105.18-1-13.2	570 Nutting St Rd					BILL361262
Teal Joseph P	210 1 Family Res - WTRFNT		County Taxable	398,000		2,935.73
Teal Robin J	Belleville-Hend 223402	117,800	Town Wide	398,000		266.82
PO Box 223	ACRES 2.42	398,000	FD362 Henderson Fire Dist	398,000	TO	427.96
Glenfield, NY 13343	EAST-0905513 NRTH-1394324		Installment Fee			108.92
	DEED BOOK 2016 PG-7681					
	FULL MARKET VALUE	398,000				
TOTAL TAX ---						3,630.51**
	DATE #1	01/31/20	DATE #2	03/31/20	DATE #3	05/29/20
	AMT DUE	1,319.09	AMT DUE	1,210.17	AMT DUE	1,210.17
***** 105.18-1-14 *****						
105.18-1-14	5601 Nutting St Rd					BILL361263
Drake Life Tenant Lucina M	210 1 Family Res		VET COM CT 41131	20,000	10,000	
Ottman Norene M	Belleville-Hend 223402	32,800	County Taxable	138,800		1,023.82
c/o Lucina M Drake	Lf Est Lucina M Drake	158,800	Town Wide	148,800		99.76
5601 Nutting St Rd	FRNT 150.00 DPTH 176.00		FD362 Henderson Fire Dist	158,800	TO	170.75
Henderson, NY 13650	EAST-0905754 NRTH-1394616		Installment Fee			38.83
	DEED BOOK 2018 PG-16665					
	FULL MARKET VALUE	158,800				
TOTAL TAX ---						1,294.33**
	DATE #1	01/31/20	DATE #2	03/31/20	DATE #3	05/29/20
	AMT DUE	470.28	AMT DUE	431.44	AMT DUE	431.44
***** 105.18-1-15 *****						
105.18-1-15	Nutting St Rd					BILL361264
Gutierrez Dorianne	312 Vac w/imprv		County Taxable	13,600		100.32
Elitharp Norman Craig Jr	Belleville-Hend 223402	12,700	Town Wide	13,600		9.12
419 First St	FRNT 85.00 DPTH 200.00	13,600	FD362 Henderson Fire Dist	13,600	TO	14.62
Liverpool, NY 13088	EAST-0905870 NRTH-1394648		Installment Fee			3.72
	DEED BOOK 2018 PG-9749					
	FULL MARKET VALUE	13,600				
TOTAL TAX ---						124.06**
	DATE #1	01/31/20	DATE #2	03/31/20	DATE #3	05/29/20
	AMT DUE	45.08	AMT DUE	41.35	AMT DUE	41.35

STATE OF NEW YORK  
COUNTY - Jefferson  
TOWN - Henderson  
SWIS - 223600

2 0 2 0 T O W N T A X R O L L  
T A X A B L E SECTION OF THE ROLL - 1  
TAX MAP NUMBER SEQUENCE  
UNIFORM PERCENT OF VALUE IS 100.00

PAGE 319  
VALUATION DATE-JUL 01, 2018  
TAXABLE STATUS DATE-MAR 01, 2019

TAX MAP PARCEL NUMBER	PROPERTY LOCATION & CLASS	ASSESSMENT	EXEMPTION CODE	COUNTY	TOWN	TAX AMOUNT
CURRENT OWNERS NAME	SCHOOL DISTRICT	LAND	TAX DESCRIPTION			
CURRENT OWNERS ADDRESS	PARCEL SIZE/GRID COORD	TOTAL	SPECIAL DISTRICTS			
***** 105.18-1-16.1 *****						
105.18-1-16.1	Nutting St Rd			105.18-1-16.1		BILL361265
Merrill Richard L	311 Res vac land		County Taxable			134.98
34 Montpelier Cir	Belleville-Hend 223402	18,300	Town Wide			12.27
Rochester, NY 14618	FRNT 285.00 DPTH 100.00	18,300	FD362 Henderson Fire Dist	18,300	TO	19.68
	EAST-0906046 NRTH-1394628		Installment Fee			5.01
	DEED BOOK 2013 PG-17065					
	FULL MARKET VALUE	18,300				
TOTAL TAX ---						166.93**
	DATE #1	01/31/20	DATE #2	03/31/20	DATE #3	05/29/20
	AMT DUE	60.66	AMT DUE	55.64	AMT DUE	55.64
***** 105.18-1-16.2 *****						
105.18-1-16.2	5666 Nutting St Rd			105.18-1-16.2		BILL361266
Wasilenko Trustee Bruce Joseph	210 1 Family Res - WTRFNT		SOLAR&WIND 49500	1,000	1,000	
Wasilenko Trustee Lorianne	Belleville-Hend 223402	96,000	County Taxable	235,300		1,735.62
5666 Nutting Street Rd	Lf Use Bruce & Lori Wasil	236,300	Town Wide	235,300		157.75
Henderson, NY 13650	FRNT 82.00 DPTH 182.00		FD362 Henderson Fire Dist	236,300	TO	254.09
	EAST-0906033 NRTH-1394432		Installment Fee			64.42
	DEED BOOK 2018 PG-18440					
	FULL MARKET VALUE	236,300				
TOTAL TAX ---						2,147.46**
	DATE #1	01/31/20	DATE #2	03/31/20	DATE #3	05/29/20
	AMT DUE	780.24	AMT DUE	715.82	AMT DUE	715.82
***** 105.18-1-17 *****						
105.18-1-17	Nutting St Rd			105.18-1-17		BILL361267
Merrill Richard L	314 Rural vac<10		County Taxable	10,300		75.97
34 Montpelier Cir	Belleville-Hend 223402	10,300	Town Wide	10,300		6.91
Rochester, NY 14618	ACRES 3.70	10,300	FD362 Henderson Fire Dist	10,300	TO	11.08
	EAST-0906159 NRTH-1394838		Installment Fee			2.82
	DEED BOOK 2013 PG-17064					
	FULL MARKET VALUE	10,300				
TOTAL TAX ---						93.96**
	DATE #1	01/31/20	DATE #2	03/31/20	DATE #3	05/29/20
	AMT DUE	34.14	AMT DUE	31.32	AMT DUE	31.32
***** 105.18-1-18 *****						
105.18-1-18	5725 Nutting St Rd			105.18-1-18		BILL361268
Bunnell Timothy F	270 Mfg housing		County Taxable	33,400		246.37
Bunnell John P	Belleville-Hend 223402	12,300	Town Wide	33,400		22.39
105 Branchwood Dr	Bunnell Norene-LF Estate	33,400	FD362 Henderson Fire Dist	33,400	TO	35.91
Liverpool, NY 13090	FRNT 50.00 DPTH 98.00		Installment Fee			9.14
	EAST-0906342 NRTH-1394675					
	DEED BOOK 2011 PG-16488					
	FULL MARKET VALUE	33,400				
TOTAL TAX ---						304.67**
	DATE #1	01/31/20	DATE #2	03/31/20	DATE #3	05/29/20
	AMT DUE	110.71	AMT DUE	101.55	AMT DUE	101.55

STATE OF NEW YORK  
COUNTY - Jefferson  
TOWN - Henderson  
SWIS - 223600

2020 TOWN TAX ROLL  
TAXABLE SECTION OF THE ROLL - 1  
TAX MAP NUMBER SEQUENCE  
UNIFORM PERCENT OF VALUE IS 100.00

PAGE 320  
VALUATION DATE-JUL 01, 2018  
TAXABLE STATUS DATE-MAR 01, 2019

TAX MAP PARCEL NUMBER	PROPERTY LOCATION & CLASS	ASSESSMENT	EXEMPTION CODE	COUNTY	TOWN	TAX AMOUNT
CURRENT OWNERS NAME	SCHOOL DISTRICT	LAND	TAX DESCRIPTION			
CURRENT OWNERS ADDRESS	PARCEL SIZE/GRID COORD	TOTAL	SPECIAL DISTRICTS			
***** 105.18-1-19 *****						
5739 Nutting St Rd						BILL361269
105.18-1-19	210 1 Family Res		County Taxable	96,100		708.85
Bunnell Timothy Francis	Belleville-Hend 223402	32,300	Town Wide	96,100		64.43
105 Branchwood Dr	FRNT 214.00 DPTH 110.00	96,100	FD362 Henderson Fire Dist	96,100	TO	103.33
Liverpool, NY 13090	EAST-0906456 NRTH-1394695		Installment Fee			26.30
	DEED BOOK 2005 PG-12041					
	FULL MARKET VALUE	96,100				
TOTAL TAX ---						876.61**
	DATE #1	01/31/20	DATE #2	03/31/20	DATE #3	05/29/20
	AMT DUE	318.51	AMT DUE	292.20	AMT DUE	292.20
***** 105.18-1-20 *****						
5760 Nutting St Rd						BILL361270
105.18-1-20	260 Seasonal res - WTRFNT		County Taxable	144,200		1,063.65
Luttinger Trustee Maximilian C	Belleville-Hend 223402	77,700	Town Wide	144,200		96.67
Luttinger Trustee Farrell J	FRNT 50.00 DPTH 195.00	144,200	FD362 Henderson Fire Dist	144,200	TO	155.06
c/o Laurance A Luttinger	EAST-0906621 NRTH-1394573		Installment Fee			39.46
107 Sun Harbor Dr	DEED BOOK 2018 PG-3292					
Liverpool, NY 13088	FULL MARKET VALUE	144,200				
TOTAL TAX ---						1,315.38**
	DATE #1	01/31/20	DATE #2	03/31/20	DATE #3	05/29/20
	AMT DUE	477.92	AMT DUE	438.46	AMT DUE	438.46
***** 105.18-1-21 *****						
5766 Nutting St Rd						BILL361271
105.18-1-21	260 Seasonal res - WTRFNT		County Taxable	120,400		888.09
Sutkus Robert F	Belleville-Hend 223402	76,400	Town Wide	120,400		80.72
Sutkus Lisa A	Veronica Sutkus Life Use	120,400	FD362 Henderson Fire Dist	120,400	TO	129.46
111 Gordon Ave	FRNT 50.00 DPTH 183.00		Installment Fee			32.95
Mattydale, NY 13211-1616	EAST-0906669 NRTH-1394588					
	FULL MARKET VALUE	120,400				
TOTAL TAX ---						1,098.27**
	DATE #1	01/31/20	DATE #2	03/31/20	DATE #3	05/29/20
	AMT DUE	399.04	AMT DUE	366.09	AMT DUE	366.09
***** 105.18-1-22 *****						
5771/774 Nutting St Rd						BILL361272
105.18-1-22	210 1 Family Res - WTRFNT		County Taxable	235,000		1,733.41
Brown Zofia	Belleville-Hend 223402	94,500	Town Wide	235,000		157.55
c/o Elfriede Brown	Brown Elfriede&Williard-L	235,000	FD362 Henderson Fire Dist	235,000	TO	252.69
5771 Nutting St Rd	FRNT 75.00 DPTH 193.00		Installment Fee			64.31
Henderson, NY 13650	EAST-0906730 NRTH-1394606					
	DEED BOOK 2013 PG-7255					
	FULL MARKET VALUE	235,000				
PRIOR OWNER ON 3/01/2019						
Brown Zofia						
TOTAL TAX ---						2,143.65**
	DATE #1	01/31/20	DATE #2	03/31/20	DATE #3	05/29/20
	AMT DUE	778.86	AMT DUE	714.55	AMT DUE	714.55
*****						

STATE OF NEW YORK  
COUNTY - Jefferson  
TOWN - Henderson  
SWIS - 223600

2020 TOWN TAX ROLL  
TAXABLE SECTION OF THE ROLL - 1  
TAX MAP NUMBER SEQUENCE  
UNIFORM PERCENT OF VALUE IS 100.00

PAGE 321  
VALUATION DATE-JUL 01, 2018  
TAXABLE STATUS DATE-MAR 01, 2019

TAX MAP PARCEL NUMBER	PROPERTY LOCATION & CLASS	ASSESSMENT	EXEMPTION CODE	COUNTY	TOWN	TAX AMOUNT
CURRENT OWNERS NAME	SCHOOL DISTRICT	LAND	TAX DESCRIPTION			
CURRENT OWNERS ADDRESS	PARCEL SIZE/GRID COORD	TOTAL	SPECIAL DISTRICTS			
***** 105.18-1-23 *****						
105.18-1-23	5789 Nutting St Rd			105.18-1-23		BILL361273
Range Robert H	210 1 Family Res		County Taxable			1,669.97
5789 Nutting St Rd	Belleville-Hend 223402	30,200	Town Wide			151.78
Henderson, NY 13650	FRNT 199.00 DPTH 106.00	226,400	FD362 Henderson Fire Dist		TO	243.44
	BANK 810		Installment Fee			61.96
	EAST-0906839 NRTH-1394763					
	DEED BOOK 2019 PG-2158					
	FULL MARKET VALUE	226,400				
TOTAL TAX ---						2,065.19**
	DATE #1	01/31/20	DATE #2	03/31/20	DATE #3	05/29/20
	AMT DUE	750.37	AMT DUE	688.39	AMT DUE	688.39
***** 105.18-1-24 *****						
105.18-1-24	5931 Nutting St Rd			105.18-1-24		BILL361274
Munroe Timothy E	210 1 Family Res		VET COM CT 41131		10,000	
Munroe Paula J	Belleville-Hend 223402	23,700	County Taxable			726.56
5931 Nutting St Rd	ACRES 1.00	118,500	Town Wide			72.74
Henderson, NY 13650	EAST-0907497 NRTH-1395017		FD362 Henderson Fire Dist		TO	127.42
	DEED BOOK 1652 PG-40		Installment Fee			27.80
	FULL MARKET VALUE	118,500				
TOTAL TAX ---						926.72**
	DATE #1	01/31/20	DATE #2	03/31/20	DATE #3	05/29/20
	AMT DUE	336.72	AMT DUE	308.90	AMT DUE	308.90
***** 105.18-1-25 *****						
105.18-1-25	6033 Nutting St Rd			105.18-1-25		BILL361275
Hershey Nina O	210 1 Family Res		VET COM CT 41131		10,000	
6033 Nutting St Rd	Belleville-Hend 223402	19,300	County Taxable			594.52
Henderson, NY 13650	FRNT 100.00 DPTH 85.00	100,600	Town Wide			60.74
	BANK 750		FD362 Henderson Fire Dist		TO	108.17
	EAST-0908079 NRTH-1395047		Installment Fee			22.90
	DEED BOOK 2013 PG-13220					
	FULL MARKET VALUE	100,600				
TOTAL TAX ---						763.43**
	DATE #1	01/31/20	DATE #2	03/31/20	DATE #3	05/29/20
	AMT DUE	277.39	AMT DUE	254.47	AMT DUE	254.47
***** 105.18-1-26.1 *****						
105.18-1-26.1	10932 Sawyers Bay Rd			105.18-1-26.1		BILL361276
Smith Jeffrey M	312 Vac w/imprv		County Taxable			387.99
Smith Milagros C	Belleville-Hend 223402	41,600	Town Wide			35.26
140 Keyes Ave	ACRES 1.43	52,600	FD362 Henderson Fire Dist		TO	56.56
Watertown, NY 13601	EAST-0908360 NRTH-1394420		Installment Fee			14.39
	DEED BOOK 2018 PG-6653					
	FULL MARKET VALUE	52,600				
TOTAL TAX ---						479.81**
	DATE #1	01/31/20	DATE #2	03/31/20	DATE #3	05/29/20
	AMT DUE	174.34	AMT DUE	159.93	AMT DUE	159.93

STATE OF NEW YORK  
COUNTY - Jefferson  
TOWN - Henderson  
SWIS - 223600

2020 TOWN TAX ROLL  
TAXABLE SECTION OF THE ROLL - 1  
TAX MAP NUMBER SEQUENCE  
UNIFORM PERCENT OF VALUE IS 100.00

PAGE 322  
VALUATION DATE-JUL 01, 2018  
TAXABLE STATUS DATE-MAR 01, 2019

TAX MAP PARCEL NUMBER	PROPERTY LOCATION & CLASS	ASSESSMENT	EXEMPTION CODE	COUNTY	TOWN	TAX AMOUNT
CURRENT OWNERS NAME	SCHOOL DISTRICT	LAND	TAX DESCRIPTION			
CURRENT OWNERS ADDRESS	PARCEL SIZE/GRID COORD	TOTAL	SPECIAL DISTRICTS			
***** 105.18-1-26.2 *****						
105.18-1-26.2	Sawyers Bay Rd					BILL361277
Maxson Rockney W	311 Res vac land		County Taxable	18,100		133.51
Veley Susan M	Belleville-Hend 223402	18,100	Town Wide	18,100		12.13
9472 NYS Rte 289	Lot 2	18,100	FD362 Henderson Fire Dist	18,100	TO	19.46
Adams, NY 13605	ACRES 0.79 BANK 810		Installment Fee			4.95
	EAST-0908400 NRTH-1394290					
	DEED BOOK 2016 PG-16347					
	FULL MARKET VALUE	18,100				
TOTAL TAX ---						165.10**
	DATE #1	01/31/20	DATE #2	03/31/20	DATE #3	05/29/20
	AMT DUE	59.99	AMT DUE	55.03	AMT DUE	55.03
***** 105.18-1-26.3 *****						
105.18-1-26.3	Sawyers Bay Rd					BILL361278
Holmes James R	311 Res vac land		County Taxable	16,600		122.44
Holmes Martha J	Belleville-Hend 223402	16,600	Town Wide	16,600		11.13
1180 Taft Ave	Lot 3	16,600	FD362 Henderson Fire Dist	16,600	TO	17.85
Endicott, NY 13760	ACRES 0.63		Installment Fee			4.54
	EAST-0908470 NRTH-1394180					
	DEED BOOK 2010 PG-1956					
	FULL MARKET VALUE	16,600				
TOTAL TAX ---						151.42**
	DATE #1	01/31/20	DATE #2	03/31/20	DATE #3	05/29/20
	AMT DUE	55.02	AMT DUE	50.47	AMT DUE	50.47
***** 105.18-1-27 *****						
105.18-1-27	10863 Sawyers Bay Rd					BILL361279
Holmes James R	260 Seasonal res - WTRFNT		County Taxable	223,300		1,647.11
Holmes Martha J	Belleville-Hend 223402	93,200	Town Wide	223,300		149.70
1180 Taft Ave	FRNT 100.00 DPTH 129.00	223,300	FD362 Henderson Fire Dist	223,300	TO	240.11
Endicott, NY 13760	EAST-0908464 NRTH-1394010		Installment Fee			61.11
	DEED BOOK 1580 PG-297					
	FULL MARKET VALUE	223,300				
TOTAL TAX ---						2,036.92**
	DATE #1	01/31/20	DATE #2	03/31/20	DATE #3	05/29/20
	AMT DUE	740.09	AMT DUE	678.97	AMT DUE	678.97
***** 105.18-1-28 *****						
105.18-1-28	10879 Sawyers Bay Rd					BILL361280
Goodnough Kathleen K	260 Seasonal res - WTRFNT		County Taxable	179,300		1,322.55
709 1/2 Montrose Ave	Belleville-Hend 223402	96,300	Town Wide	179,300		120.20
Syracuse, NY 13219	FRNT 106.00 DPTH 129.00	179,300	FD362 Henderson Fire Dist	179,300	TO	192.80
	BANK 810		Installment Fee			49.07
	EAST-0908389 NRTH-1394087					
	DEED BOOK 2018 PG-8288					
	FULL MARKET VALUE	179,300				
TOTAL TAX ---						1,635.55**
	DATE #1	01/31/20	DATE #2	03/31/20	DATE #3	05/29/20
	AMT DUE	594.26	AMT DUE	545.18	AMT DUE	545.18
*****						

STATE OF NEW YORK  
COUNTY - Jefferson  
TOWN - Henderson  
SWIS - 223600

2020 TOWN TAX ROLL  
TAXABLE SECTION OF THE ROLL - 1  
TAX MAP NUMBER SEQUENCE  
UNIFORM PERCENT OF VALUE IS 100.00

PAGE 323  
VALUATION DATE-JUL 01, 2018  
TAXABLE STATUS DATE-MAR 01, 2019

TAX MAP PARCEL NUMBER	PROPERTY LOCATION & CLASS	ASSESSMENT	EXEMPTION CODE	COUNTY	TOWN	TAX AMOUNT
CURRENT OWNERS NAME	SCHOOL DISTRICT	LAND	TAX DESCRIPTION			
CURRENT OWNERS ADDRESS	PARCEL SIZE/GRID COORD	TOTAL	SPECIAL DISTRICTS			
***** 105.18-1-29 *****						
10887	Sawyers Bay Rd			105.18-1-29		BILL361281
105.18-1-29	260 Seasonal res - WTRFNT		County Taxable	169,000		1,246.58
Maxson Rockney W	Belleville-Hend 223402	95,400	Town Wide	169,000		113.30
Veley Susan M	Sawyer Bay	169,000	FD362 Henderson Fire Dist	169,000	TO	181.72
9472 NYS Rte 289	FRNT 101.00 DPTH 133.00		Installment Fee			46.25
Adams, NY 13605	BANK 810					
	EAST-0908306 NRTH-1394145					
	DEED BOOK 2016 PG-16347					
	FULL MARKET VALUE	169,000				
TOTAL TAX ---						1,541.60**
	DATE #1	01/31/20	DATE #2	03/31/20	DATE #3	05/29/20
	AMT DUE	560.13	AMT DUE	513.86	AMT DUE	513.86
***** 105.18-1-30 *****						
10911	Sawyers Bay Rd			105.18-1-30		BILL361282
105.18-1-30	260 Seasonal res - WTRFNT		County Taxable	183,800		1,355.75
Marks Charles D	Belleville-Hend 223402	67,600	Town Wide	183,800		123.22
Marks M Theresa	FRNT 53.00 DPTH 123.00	183,800	FD362 Henderson Fire Dist	183,800	TO	197.64
218 S 4th St	BANK 810		Installment Fee			50.30
Fulton, NY 13069	EAST-0908240 NRTH-1394188					
	DEED BOOK 1746 PG-40					
	FULL MARKET VALUE	183,800				
TOTAL TAX ---						1,676.61**
	DATE #1	01/31/20	DATE #2	03/31/20	DATE #3	05/29/20
	AMT DUE	609.17	AMT DUE	558.87	AMT DUE	558.87
***** 105.18-1-31 *****						
10917	Sawyers Bay Rd			105.18-1-31		BILL361283
105.18-1-31	260 Seasonal res - WTRFNT		County Taxable	117,800		868.92
Madill Linda	Belleville-Hend 223402	65,500	Town Wide	117,800		78.97
Pecor John	FRNT 50.00 DPTH 125.00	117,800	FD362 Henderson Fire Dist	117,800	TO	126.67
662 Davidson St	EAST-0908198 NRTH-1394222		Installment Fee			32.24
Watertown, NY 13601	DEED BOOK 1820 PG-156					
	FULL MARKET VALUE	117,800				
TOTAL TAX ---						1,074.56**
	DATE #1	01/31/20	DATE #2	03/31/20	DATE #3	05/29/20
	AMT DUE	390.44	AMT DUE	358.18	AMT DUE	358.18
***** 105.18-1-32 *****						
10929	Sawyers Bay Rd			105.18-1-32		BILL361284
105.18-1-32	210 1 Family Res - WTRFNT		County Taxable	423,100		3,120.87
Smith Jeffrey M	Belleville-Hend 223402	83,000	Town Wide	423,100		283.65
Smith Milagros C	FRNT 82.00 DPTH 127.00	423,100	FD362 Henderson Fire Dist	423,100	TO	454.95
140 Keyes Ave	BANK 750		Installment Fee			115.78
Watertown, NY 13601	EAST-0908159 NRTH-1394280					
	DEED BOOK 2010 PG-10504					
	FULL MARKET VALUE	423,100				
TOTAL TAX ---						3,859.47**
	DATE #1	01/31/20	DATE #2	03/31/20	DATE #3	05/29/20
	AMT DUE	1,402.27	AMT DUE	1,286.49	AMT DUE	1,286.49
*****						



STATE OF NEW YORK  
COUNTY - Jefferson  
TOWN - Henderson  
SWIS - 223600

2 0 2 0 T O W N T A X R O L L  
T A X A B L E SECTION OF THE ROLL - 1  
TAX MAP NUMBER SEQUENCE  
UNIFORM PERCENT OF VALUE IS 100.00

PAGE 324  
VALUATION DATE-JUL 01, 2018  
TAXABLE STATUS DATE-MAR 01, 2019

TAX MAP PARCEL NUMBER	PROPERTY LOCATION & CLASS	ASSESSMENT	EXEMPTION CODE	COUNTY	TOWN	TAX AMOUNT
CURRENT OWNERS NAME	SCHOOL DISTRICT	LAND	TAX DESCRIPTION			
CURRENT OWNERS ADDRESS	PARCEL SIZE/GRID COORD	TOTAL	SPECIAL DISTRICTS			
***** 105.18-1-33 *****						
105.18-1-33	10943 Sawyers Bay Rd			105.18-1-33		BILL361285
Jerry Donald	260 Seasonal res - WTRFNT		County Taxable			1,085.78
Jerry Carol	Belleville-Hend 223402	88,300	Town Wide			98.68
41 Jerry Ln	FRNT 85.00 DPTH 137.00	147,200	FD362 Henderson Fire Dist		TO	158.28
Chazy, NY 12921	EAST-0908105 NRTH-1394387		Installment Fee			40.28
	DEED BOOK 1322 PG-21					
	FULL MARKET VALUE	147,200				
TOTAL TAX ---						1,342.74**
	DATE #1	01/31/20	DATE #2	03/31/20	DATE #3	05/29/20
	AMT DUE	487.86	AMT DUE	447.58	AMT DUE	447.58
***** 105.18-1-34 *****						
105.18-1-34	10971 Sawyers Bay Rd			105.18-1-34		BILL361286
St Onge Edward J	210 1 Family Res - WTRFNT		County Taxable			1,118.97
854 Co Rte 14	Belleville-Hend 223402	89,900	Town Wide			101.70
Fulton, NY 13069	FRNT 95.00 DPTH 127.00	151,700	FD362 Henderson Fire Dist		TO	163.12
	EAST-0908016 NRTH-1394462		Installment Fee			41.51
	DEED BOOK 2019 PG-16866					
	FULL MARKET VALUE	151,700				
PRIOR OWNER ON 3/01/2019						1,383.79**
Desroches David A			DATE #1	01/31/20	DATE #2	03/31/20
			DATE #3	05/29/20	DATE #3	05/29/20
			AMT DUE	502.78	AMT DUE	461.26
***** 105.18-1-35 *****						
105.18-1-35	6000 Sawyers Bay Rd Ext			105.18-1-35		BILL361287
Mitchell Stephen A	260 Seasonal res - WTRFNT		County Taxable			1,104.22
Mitchell Sue Ann	Belleville-Hend 223402	89,500	Town Wide			100.36
8432 Marco Ln	Hall R & H Lf-Us	149,700	FD362 Henderson Fire Dist		TO	160.97
Baldwinsville, NY 13027	FRNT 100.00 DPTH 118.00		Installment Fee			40.97
	EAST-0907923 NRTH-1394482					
	DEED BOOK 2015 PG-7159					
	FULL MARKET VALUE	149,700				
TOTAL TAX ---						1,365.55**
	DATE #1	01/31/20	DATE #2	03/31/20	DATE #3	05/29/20
	AMT DUE	496.16	AMT DUE	455.18	AMT DUE	455.18
***** 105.18-1-36 *****						
105.18-1-36	5988 Sawyers Bay Rd Ext			105.18-1-36		BILL361288
Webster Greg	260 Seasonal res - WTRFNT		County Taxable			1,054.06
Webster Cindy	Belleville-Hend 223402	88,900	Town Wide			95.80
33 Fourth Ave	On Sawyers Bay	142,900	FD362 Henderson Fire Dist		TO	153.66
Trenton Ontario, Canada	FRNT 100.00 DPTH 116.00		Installment Fee			39.11
K8V5N5	EAST-0907826 NRTH-1394466					
	DEED BOOK 2014 PG-14369					
	FULL MARKET VALUE	142,900				
TOTAL TAX ---						1,303.52**
	DATE #1	01/31/20	DATE #2	03/31/20	DATE #3	05/29/20
	AMT DUE	473.63	AMT DUE	434.50	AMT DUE	434.50
*****						

STATE OF NEW YORK  
COUNTY - Jefferson  
TOWN - Henderson  
SWIS - 223600

2020 TOWN TAX ROLL  
TAXABLE SECTION OF THE ROLL - 1  
TAX MAP NUMBER SEQUENCE  
UNIFORM PERCENT OF VALUE IS 100.00

PAGE 325  
VALUATION DATE-JUL 01, 2018  
TAXABLE STATUS DATE-MAR 01, 2019

TAX MAP PARCEL NUMBER	PROPERTY LOCATION & CLASS	ASSESSMENT	EXEMPTION CODE	COUNTY	TOWN	TAX AMOUNT
CURRENT OWNERS NAME	SCHOOL DISTRICT	LAND	TAX DESCRIPTION			
CURRENT OWNERS ADDRESS	PARCEL SIZE/GRID COORD	TOTAL	SPECIAL DISTRICTS			
***** 105.18-1-37 *****						
5972	Sawyers Bay Rd Ext			105.18-1-37		BILL361289
105.18-1-37	210 1 Family Res - WTRFNT		County Taxable			1,089.47
Gallaway Revoc Trust E Haas Jr	Belleville-Hend 223402	81,100	Town Wide			99.02
Gallaway Revoc Trust Diane P	Sawyers Bay	147,700	FD362 Henderson Fire Dist		TO	158.82
c/o Janet Geib	FRNT 76.00 DPTH 131.00		Installment Fee			40.42
47029 Bennington Ct	EAST-0907740 NRTH-1394454					
Sterling, VA 20165	DEED BOOK 2005 PG-20261					
	FULL MARKET VALUE	147,700				
TOTAL TAX ---						1,347.31**
	DATE #1	01/31/20	DATE #2	03/31/20	DATE #3	05/29/20
	AMT DUE	489.53	AMT DUE	449.10	AMT DUE	449.10
***** 105.18-1-38 *****						
5960	Sawyers Bay Rd Ext			105.18-1-38		BILL361290
105.18-1-38	260 Seasonal res - WTRFNT		County Taxable			1,281.25
Kermes John	Belleville-Hend 223402	84,100	Town Wide			116.45
Kermes Diana	FRNT 75.00 DPTH 140.00	173,700	FD362 Henderson Fire Dist		TO	186.78
PO Box 118	EAST-0907665 NRTH-1394439		Installment Fee			47.53
Camillus, NY 13031	DEED BOOK 924 PG-00823					
	FULL MARKET VALUE	173,700				
TOTAL TAX ---						1,584.48**
	DATE #1	01/31/20	DATE #2	03/31/20	DATE #3	05/29/20
	AMT DUE	575.69	AMT DUE	528.16	AMT DUE	528.16
***** 105.18-1-39 *****						
5940	Sawyers Bay Rd Ext			105.18-1-39		BILL361291
105.18-1-39	260 Seasonal res - WTRFNT		County Taxable			1,516.55
Prior David J	Belleville-Hend 223402	127,100	Town Wide			137.84
c/o Hilda Prior	FRNT 150.00 DPTH 145.00	205,600	FD362 Henderson Fire Dist		TO	221.08
153 Watertree Dr	EAST-0907554 NRTH-1394434		Installment Fee			56.26
East Syracuse, NY 13057	DEED BOOK 2013 PG-17472					
	FULL MARKET VALUE	205,600				
TOTAL TAX ---						1,875.47**
	DATE #1	01/31/20	DATE #2	03/31/20	DATE #3	05/29/20
	AMT DUE	681.43	AMT DUE	625.15	AMT DUE	625.15
***** 105.18-1-40 *****						
5910	Sawyers Bay Rd Ext			105.18-1-40		BILL361292
105.18-1-40	210 1 Family Res - WTRFNT		County Taxable			2,807.38
Boyle Joseph E	Belleville-Hend 223402	151,600	Town Wide			255.16
Boyle Timothy M	Boyle Mark T & Barbara-LF	380,600	FD362 Henderson Fire Dist		TO	409.25
c/o Mark & Barbara Boyle	FRNT 190.00 DPTH 151.00		Installment Fee			104.15
5910 Sawyers Bay Rd Ext	EAST-0907389 NRTH-1394472					
Henderson, NY 13650	DEED BOOK 2014 PG-6740					
	FULL MARKET VALUE	380,600				
TOTAL TAX ---						3,471.79**
	DATE #1	01/31/20	DATE #2	03/31/20	DATE #3	05/29/20
	AMT DUE	1,261.42	AMT DUE	1,157.26	AMT DUE	1,157.26

\*\*\*\*\*

STATE OF NEW YORK  
COUNTY - Jefferson  
TOWN - Henderson  
SWIS - 223600

2020 TOWN TAX ROLL  
TAXABLE SECTION OF THE ROLL - 1  
TAX MAP NUMBER SEQUENCE  
UNIFORM PERCENT OF VALUE IS 100.00

PAGE 326  
VALUATION DATE-JUL 01, 2018  
TAXABLE STATUS DATE-MAR 01, 2019

TAX MAP PARCEL NUMBER	PROPERTY LOCATION & CLASS	ASSESSMENT	EXEMPTION CODE	COUNTY	TOWN	TAX AMOUNT
CURRENT OWNERS NAME	SCHOOL DISTRICT	LAND	TAX DESCRIPTION			
CURRENT OWNERS ADDRESS	PARCEL SIZE/GRID COORD	TOTAL	SPECIAL DISTRICTS			
***** 105.18-1-41 *****						
5870 Nutting St Rd				105.18-1-41		BILL361293
105.18-1-41	210 1 Family Res - WTRFNT		County Taxable			382,500 2,821.40
Shevalier Mark	Belleville-Hend 223402	219,500	Town Wide			382,500 256.43
Shevalier Mary Ellen	ACRES 1.20	382,500	FD362 Henderson Fire Dist		TO	382,500 411.30
5870 Nutting St Rd	EAST-0907140 NRTH-1394797		Installment Fee			104.67
Henderson, NY 13650	FULL MARKET VALUE	382,500				
						TOTAL TAX --- 3,489.13**
						DATE #1 01/31/20 DATE #2 03/31/20 DATE #3 05/29/20
						AMT DUE 1,267.72 AMT DUE 1,163.04 AMT DUE 1,163.04
***** 105.18-1-42 *****						
5846 Nutting St Rd				105.18-1-42		BILL361294
105.18-1-42	260 Seasonal res - WTRFNT		County Taxable			201,400 1,485.57
Dack Terry Lee	Belleville-Hend 223402	103,400	Town Wide			201,400 135.02
Fulkerson William C	Fulkerson Wm &Charlotte-L	201,400	FD362 Henderson Fire Dist		TO	201,400 216.56
c/o Wm & Charlotte Fulkerson	FRNT 105.00 DPTH 152.00		Installment Fee			55.11
16335 Co Rte 85	EAST-0906993 NRTH-1394776					
Adams, NY 13605	DEED BOOK 2014 PG-9659					
	FULL MARKET VALUE	201,400				
						TOTAL TAX --- 1,837.15**
						DATE #1 01/31/20 DATE #2 03/31/20 DATE #3 05/29/20
						AMT DUE 667.50 AMT DUE 612.38 AMT DUE 612.38
***** 105.18-1-43 *****						
5810 Nutting St Rd				105.18-1-43		BILL361295
105.18-1-43	210 1 Family Res - WTRFNT		County Taxable			207,500 1,530.56
Randall Life Tenant Richard W	Belleville-Hend 223402	111,300	Town Wide			207,500 139.11
Randall Life Tenant Deborah	Lf Est RW & D Randall	207,500	FD362 Henderson Fire Dist		TO	207,500 223.12
5810 Nutting St	FRNT 200.00 DPTH 75.00		Installment Fee			56.78
Henderson, NY 13650	EAST-0906873 NRTH-1394634					
	DEED BOOK 2019 PG-2351					
	FULL MARKET VALUE	207,500				
						TOTAL TAX --- 1,892.79**
						DATE #1 01/31/20 DATE #2 03/31/20 DATE #3 05/29/20
						AMT DUE 687.71 AMT DUE 630.93 AMT DUE 630.93
***** 105.18-1-44 *****						
5742 Nutting St Rd				105.18-1-44		BILL361296
105.18-1-44	260 Seasonal res - WTRFNT		County Taxable			151,600 1,118.23
Griglak Keith	Belleville-Hend 223402	93,500	Town Wide			151,600 101.63
27 Hope Rd	FRNT 100.00 DPTH 130.00	151,600	FD362 Henderson Fire Dist		TO	151,600 163.01
Great Meadows, NJ 07838	EAST-0906548 NRTH-1394548		Installment Fee			41.49
	DEED BOOK 2016 PG-12734					
	FULL MARKET VALUE	151,600				
						TOTAL TAX --- 1,382.87**
						DATE #1 01/31/20 DATE #2 03/31/20 DATE #3 05/29/20
						AMT DUE 502.46 AMT DUE 460.95 AMT DUE 460.95

STATE OF NEW YORK  
COUNTY - Jefferson  
TOWN - Henderson  
SWIS - 223600

2020 TOWN TAX ROLL  
TAXABLE SECTION OF THE ROLL - 1  
TAX MAP NUMBER SEQUENCE  
UNIFORM PERCENT OF VALUE IS 100.00

PAGE 327  
VALUATION DATE-JUL 01, 2018  
TAXABLE STATUS DATE-MAR 01, 2019

TAX MAP PARCEL NUMBER	PROPERTY LOCATION & CLASS	ASSESSMENT	EXEMPTION CODE	COUNTY	TOWN	TAX AMOUNT
CURRENT OWNERS NAME	SCHOOL DISTRICT	LAND	TAX DESCRIPTION			
CURRENT OWNERS ADDRESS	PARCEL SIZE/GRID COORD	TOTAL	SPECIAL DISTRICTS			
***** 105.18-1-45 *****						
5738 Nutting St Rd						BILL361297
105.18-1-45	260 Seasonal res - WTRFNT		County Taxable	160,700		1,185.36
Siegel Deanna L	Belleville-Hend 223402	70,700	Town Wide	160,700		107.73
1583 Eatons Corners Rd	Sawyer Bay	160,700	School Relevy			1,556.38
Delanson, NY 12053	FRNT 50.00 DPTH 145.00		FD362 Henderson Fire Dist	160,700	TO	172.80
	EAST-0906476 NRTH-1394523		Installment Fee			90.67
	DEED BOOK 2013 PG-5141					
	FULL MARKET VALUE	160,700				
TOTAL TAX ---						3,022.27**
	DATE #1	01/31/20	DATE #2	03/31/20	DATE #3	05/29/20
	AMT DUE	1,098.10	AMT DUE	1,007.42	AMT DUE	1,007.42
***** 105.18-1-46 *****						
5722 Nutting St Rd						BILL361298
105.18-1-46	210 1 Family Res - WTRFNT		SENIOR C/T 41801	28,980	28,980	
Schreyer Christina N	Belleville-Hend 223402	73,000	County Taxable	115,920		855.05
c/o Marion Greene	Greene Marion-LF Estate	144,900	Town Wide	115,920		77.71
5722 Nutting St Rd	FRNT 50.00 DPTH 160.00		FD362 Henderson Fire Dist	144,900	TO	155.81
Henderson, NY 13650	EAST-0906426 NRTH-1394508		Installment Fee			32.66
	DEED BOOK 2009 PG-16987					
	FULL MARKET VALUE	144,900				
TOTAL TAX ---						1,088.57**
	DATE #1	01/31/20	DATE #2	03/31/20	DATE #3	05/29/20
	AMT DUE	395.53	AMT DUE	362.85	AMT DUE	362.85
***** 105.18-1-47 *****						
5718 Nutting St Rd						BILL361299
105.18-1-47	260 Seasonal res - WTRFNT		County Taxable	209,900		1,548.27
Bunnel Leslie A	Belleville-Hend 223402	97,000	Town Wide	209,900		140.72
Bunnel John P	FRNT 100.00 DPTH 138.00	209,900	FD362 Henderson Fire Dist	209,900	TO	225.70
3659 Junco Trl	EAST-0906353 NRTH-1394487		Installment Fee			57.44
Liverpool, NY 13090	DEED BOOK 1014 PG-00296					
	FULL MARKET VALUE	209,900				
TOTAL TAX ---						1,914.69**
	DATE #1	01/31/20	DATE #2	03/31/20	DATE #3	05/29/20
	AMT DUE	695.67	AMT DUE	638.23	AMT DUE	638.23
***** 105.18-1-48 *****						
5700 Nutting St Rd						BILL361300
105.18-1-48	260 Seasonal res - WTRFNT		County Taxable	292,700		2,159.01
Merrill Richard Lewis	Belleville-Hend 223402	145,000	Town Wide	292,700		196.23
34 Montpelier Cir	FRNT 162.00 DPTH 180.00	292,700	FD362 Henderson Fire Dist	292,700	TO	314.74
Rochester, NY 14618	EAST-0906245 NRTH-1394465		Installment Fee			80.10
	DEED BOOK 2004 PG-13092					
	FULL MARKET VALUE	292,700				
TOTAL TAX ---						2,669.98**
	DATE #1	01/31/20	DATE #2	03/31/20	DATE #3	05/29/20
	AMT DUE	970.10	AMT DUE	889.99	AMT DUE	889.99
*****						

STATE OF NEW YORK  
COUNTY - Jefferson  
TOWN - Henderson  
SWIS - 223600

2 0 2 0 T O W N T A X R O L L  
T A X A B L E SECTION OF THE ROLL - 1  
TAX MAP NUMBER SEQUENCE  
UNIFORM PERCENT OF VALUE IS 100.00

PAGE 328  
VALUATION DATE-JUL 01, 2018  
TAXABLE STATUS DATE-MAR 01, 2019

TAX MAP PARCEL NUMBER	PROPERTY LOCATION & CLASS	ASSESSMENT	EXEMPTION CODE	COUNTY	TOWN	TAX AMOUNT
CURRENT OWNERS NAME	SCHOOL DISTRICT	LAND	TAX DESCRIPTION			
CURRENT OWNERS ADDRESS	PARCEL SIZE/GRID COORD	TOTAL	SPECIAL DISTRICTS			
***** 105.18-1-49 *****						
105.18-1-49	5682 Nutting St Rd			105.18-1-49		BILL361301
Emerson Matthew	260 Seasonal res - WTRFNT		County Taxable		150,100	1,107.17
Emerson Andrea V	Belleville-Hend 223402	76,900	Town Wide		150,100	100.63
2134 Mercer St	Lf Use Orris J Hartman	150,100	FD362 Henderson Fire Dist		150,100 TO	161.40
Baldwinsville, NY 13027	FRNT 50.00 DPTH 190.00		Installment Fee			41.08
	BANK 810					
	EAST-0906152 NRTH-1394450					
	DEED BOOK 2018 PG-15364					
	FULL MARKET VALUE	150,100				
			TOTAL TAX ---			1,369.20**
			DATE #1 01/31/20	DATE #2 03/31/20	DATE #3 05/29/20	
			AMT DUE 497.48	AMT DUE 456.40	AMT DUE 456.40	
***** 105.18-1-50 *****						
105.18-1-50	5672 Nutting St Rd			105.18-1-50		BILL361302
Dans Sherida Lawyer	260 Seasonal res - WTRFNT		County Taxable		182,400	1,345.42
Davis Lucinda	Belleville-Hend 223402	76,900	Town Wide		182,400	122.28
4 Pearl St	FRNT 50.00 DPTH 190.00	182,400	FD362 Henderson Fire Dist		182,400 TO	196.13
Cortland, NY 13045	EAST-0906100 NRTH-1394438		Installment Fee			49.91
	DEED BOOK 2009 PG-2510					
	FULL MARKET VALUE	182,400				
			TOTAL TAX ---			1,663.83**
			DATE #1 01/31/20	DATE #2 03/31/20	DATE #3 05/29/20	
			AMT DUE 604.52	AMT DUE 554.61	AMT DUE 554.61	
***** 105.18-1-51 *****						
105.18-1-51	5658 Nutting St Rd			105.18-1-51		BILL361303
Coates Trustee Rhonda	260 Seasonal res - WTRFNT		County Taxable		151,400	1,116.76
Grandelli Trustee Patrick DR	Belleville-Hend 223402	65,300	Town Wide		151,400	101.50
c/o Pearl McGory	FRNT 40.00 DPTH 172.00	151,400	FD362 Henderson Fire Dist		151,400 TO	162.80
PO Box 85	EAST-0905972 NRTH-1394427		Installment Fee			41.43
Henderson, NY 13650	DEED BOOK 2013 PG-17488					
	FULL MARKET VALUE	151,400				
			TOTAL TAX ---			1,381.06**
			DATE #1 01/31/20	DATE #2 03/31/20	DATE #3 05/29/20	
			AMT DUE 501.79	AMT DUE 460.35	AMT DUE 460.35	
***** 105.18-1-52 *****						
105.18-1-52	5646 Nutting St Rd			105.18-1-52		BILL361304
Hurley Michael J	260 Seasonal res - WTRFNT		County Taxable		155,900	1,149.95
Hurley Roseanne M	Belleville-Hend 223402	66,700	Town Wide		155,900	104.52
614 Bailey St	FRNT 42.00 DPTH 168.00	155,900	FD362 Henderson Fire Dist		155,900 TO	167.64
Chittenango, NY 13037	EAST-0905932 NRTH-1394424		Installment Fee			42.66
	DEED BOOK 2017 PG-7890					
	FULL MARKET VALUE	155,900				
			TOTAL TAX ---			1,422.11**
			DATE #1 01/31/20	DATE #2 03/31/20	DATE #3 05/29/20	
			AMT DUE 516.71	AMT DUE 474.03	AMT DUE 474.03	

STATE OF NEW YORK  
COUNTY - Jefferson  
TOWN - Henderson  
SWIS - 223600

2 0 2 0 T O W N T A X R O L L  
T A X A B L E SECTION OF THE ROLL - 1  
TAX MAP NUMBER SEQUENCE  
UNIFORM PERCENT OF VALUE IS 100.00

PAGE 329  
VALUATION DATE-JUL 01, 2018  
TAXABLE STATUS DATE-MAR 01, 2019

TAX MAP PARCEL NUMBER	PROPERTY LOCATION & CLASS	ASSESSMENT	EXEMPTION CODE	COUNTY	TOWN	TAX AMOUNT
CURRENT OWNERS NAME	SCHOOL DISTRICT	LAND	TAX DESCRIPTION			
CURRENT OWNERS ADDRESS	PARCEL SIZE/GRID COORD	TOTAL	SPECIAL DISTRICTS			
***** 105.18-1-53 *****						
105.18-1-53	5638 Nutting St Rd					BILL361305
Elitharp Norman Craig Jr	260 Seasonal res - WTRFNT		County Taxable	159,900		1,179.45
Gutierrez Dorianne	Belleville-Hend 223402	85,600	Town Wide	159,900		107.20
419 First St	FRNT 70.00 DPTH 160.00	159,900	FD362 Henderson Fire Dist	159,900	TO	171.94
Liverpool, NY 13088	EAST-0905877 NRTH-1394422		Installment Fee			43.76
	DEED BOOK 2018 PG-9748					
	FULL MARKET VALUE	159,900				
TOTAL TAX ---						1,458.59**
	DATE #1	01/31/20	DATE #2	03/31/20	DATE #3	05/29/20
	AMT DUE	529.97	AMT DUE	486.19	AMT DUE	486.19
***** 105.18-1-54 *****						
105.18-1-54	5630 Nutting St Rd					BILL361306
Lawrence Angela M	210 1 Family Res - WTRFNT		County Taxable	265,000		1,954.69
5630 Nutting St Rd	Belleville-Hend 223402	87,200	Town Wide	265,000		177.66
Henderson, NY 13650	Felio Rolland L& Rose M-L	265,000	FD362 Henderson Fire Dist	265,000	TO	284.95
	FRNT 78.00 DPTH 148.00		Installment Fee			72.52
	EAST-0905797 NRTH-1394410					
	DEED BOOK 2015 PG-596					
	FULL MARKET VALUE	265,000				
TOTAL TAX ---						2,417.30**
	DATE #1	01/31/20	DATE #2	03/31/20	DATE #3	05/29/20
	AMT DUE	878.30	AMT DUE	805.76	AMT DUE	805.76
***** 105.18-1-55.1 *****						
105.18-1-55.1	5582 Nutting St Rd					BILL361307
Gillette Penelope P	210 1 Family Res - WTRFNT		County Taxable	142,900		1,054.06
Kinnen Arlyea Sharon	Belleville-Hend 223402	81,900	Town Wide	142,900		95.80
13753 W Barre Rd	FRNT 70.00 DPTH 140.00	142,900	FD362 Henderson Fire Dist	142,900	TO	153.66
Albion, NY 14411	EAST-0905579 NRTH-1394375		Installment Fee			39.11
	DEED BOOK 2010 PG-11550					
	FULL MARKET VALUE	142,900				
TOTAL TAX ---						1,303.52**
	DATE #1	01/31/20	DATE #2	03/31/20	DATE #3	05/29/20
	AMT DUE	473.63	AMT DUE	434.50	AMT DUE	434.50
***** 105.18-1-55.2 *****						
105.18-1-55.2	5596 Nutting St Rd					BILL361308
Converse David	210 1 Family Res - WTRFNT		County Taxable	339,700		2,505.70
Converse Bettina	Belleville-Hend 223402	125,700	Town Wide	339,700		227.74
4 Bridge St	Sawyers Bay	339,700	FD362 Henderson Fire Dist	339,700	TO	365.27
Carthage, NY 13619	FRNT 150.00 DPTH 140.00		Installment Fee			92.96
	BANK 810					
	EAST-0905684 NRTH-1394398					
	DEED BOOK 2018 PG-7146					
	FULL MARKET VALUE	339,700				
TOTAL TAX ---						3,098.71**
	DATE #1	01/31/20	DATE #2	03/31/20	DATE #3	05/29/20
	AMT DUE	1,125.87	AMT DUE	1,032.90	AMT DUE	1,032.90

STATE OF NEW YORK  
COUNTY - Jefferson  
TOWN - Henderson  
SWIS - 223600

2020 TOWN TAX ROLL  
TAXABLE SECTION OF THE ROLL - 1  
TAX MAP NUMBER SEQUENCE  
UNIFORM PERCENT OF VALUE IS 100.00

PAGE 330  
VALUATION DATE-JUL 01, 2018  
TAXABLE STATUS DATE-MAR 01, 2019

TAX MAP PARCEL NUMBER	PROPERTY LOCATION & CLASS	ASSESSMENT	EXEMPTION CODE	COUNTY	TOWN	TAX AMOUNT
CURRENT OWNERS NAME	SCHOOL DISTRICT	LAND	TAX DESCRIPTION			
CURRENT OWNERS ADDRESS	PARCEL SIZE/GRID COORD	TOTAL	SPECIAL DISTRICTS			
***** 105.18-1-56 *****						
105.18-1-56	Nutting St Rd					BILL361309
Palmiter Warren	311 Res vac land - WTRFNT		County Taxable	2,500		18.44
Palmiter Jean	Belleville-Hend 223402	2,500	Town Wide	2,500		1.68
5465 Orangeport Rd Apt 401	Sawyers Bay	2,500	FD362 Henderson Fire Dist	2,500	TO	2.69
Brewerton, NY 13029	FRNT 50.00 DPTH 162.00		Installment Fee			.68
	EAST-0905381 NRTH-1394297					
	FULL MARKET VALUE	2,500				
TOTAL TAX ---						22.81**
	DATE #1	01/31/20	DATE #2	03/31/20	DATE #3	05/29/20
	AMT DUE	8.29	AMT DUE	7.60	AMT DUE	7.60
***** 105.18-1-57 *****						
105.18-1-57	5554 Nutting St Rd					BILL361310
Palmiter Warren	210 1 Family Res - WTRFNT		County Taxable	114,900		847.53
Palmiter Jean M	Belleville-Hend 223402	70,300	Town Wide	114,900		77.03
5465 Orangeport Rd	FRNT 50.00 DPTH 143.00	114,900	FD362 Henderson Fire Dist	114,900	TO	123.55
Brewerton, NY 13029	EAST-0905434 NRTH-1394309		Installment Fee			31.44
	FULL MARKET VALUE	114,900				
TOTAL TAX ---						1,048.11**
	DATE #1	01/31/20	DATE #2	03/31/20	DATE #3	05/29/20
	AMT DUE	380.81	AMT DUE	349.37	AMT DUE	349.37
***** 105.18-1-58.1 *****						
105.18-1-58.1	5532 Nutting St Rd					BILL361311
Cunningham Daniel Emmett	210 1 Family Res - WTRFNT		County Taxable	133,900		987.67
4929 Limehill Dr	Belleville-Hend 223402	85,100	Town Wide	133,900		89.77
Syracuse, NY 13215	FRNT 71.00 DPTH 155.00	133,900	FD362 Henderson Fire Dist	133,900	TO	143.98
	EAST-0905318 NRTH-1394280		Installment Fee			36.64
	DEED BOOK 2005 PG-11202					
	FULL MARKET VALUE	133,900				
TOTAL TAX ---						1,221.42**
	DATE #1	01/31/20	DATE #2	03/31/20	DATE #3	05/29/20
	AMT DUE	443.78	AMT DUE	407.14	AMT DUE	407.14
***** 105.18-1-58.2 *****						
105.18-1-58.2	5524 Nutting St Rd					BILL361312
Emerson Mark R	270 Mfg housing - WTRFNT		County Taxable	124,100		915.39
Emerson Karen V	Belleville-Hend 223402	90,500	Town Wide	124,100		83.20
156 Casey St	FRNT 79.00 DPTH 162.00	124,100	FD362 Henderson Fire Dist	124,100	TO	133.44
Watertown, NY 13601	BANK 750		Installment Fee			33.96
	EAST-0905250 NRTH-1394251					
	DEED BOOK 2009 PG-17185					
	FULL MARKET VALUE	124,100				
TOTAL TAX ---						1,132.03**
	DATE #1	01/31/20	DATE #2	03/31/20	DATE #3	05/29/20
	AMT DUE	411.31	AMT DUE	377.34	AMT DUE	377.34

STATE OF NEW YORK  
COUNTY - Jefferson  
TOWN - Henderson  
SWIS - 223600

2 0 2 0 T O W N T A X R O L L  
T A X A B L E SECTION OF THE ROLL - 1  
TAX MAP NUMBER SEQUENCE  
UNIFORM PERCENT OF VALUE IS 100.00

PAGE 331  
VALUATION DATE-JUL 01, 2018  
TAXABLE STATUS DATE-MAR 01, 2019

TAX MAP PARCEL NUMBER	PROPERTY LOCATION & CLASS	ASSESSMENT	EXEMPTION CODE	COUNTY	TOWN	TAX AMOUNT
CURRENT OWNERS NAME	SCHOOL DISTRICT	LAND	TAX DESCRIPTION			
CURRENT OWNERS ADDRESS	PARCEL SIZE/GRID COORD	TOTAL	SPECIAL DISTRICTS			
***** 105.18-1-59 *****						
105.18-1-59	5510 Nutting St Rd					BILL361313
Kinslow-Evans Robin	260 Seasonal res - WTRFNT		County Taxable	162,800		1,200.85
29 Charmel Dr	Belleville-Hend 223402	100,600	Town Wide	162,800		109.14
Binghamton, NY 13901	FRNT 90.00 DPTH 180.00	162,800	FD362 Henderson Fire Dist	162,800	TO	175.06
	EAST-0905175 NRTH-1394218		Installment Fee			44.55
	DEED BOOK 1760 PG-339					
	FULL MARKET VALUE	162,800				
TOTAL TAX ---						1,485.05**
	DATE #1	01/31/20	DATE #2	03/31/20	DATE #3	05/29/20
	AMT DUE	539.58	AMT DUE	495.01	AMT DUE	495.01
***** 105.18-1-60 *****						
105.18-1-60	5468 Nutting St Rd					BILL361314
Kolenda Richard	210 1 Family Res - WTRFNT		County Taxable	275,000		2,028.46
Kolenda Margaret	Belleville-Hend 223402	131,000	Town Wide	275,000		184.36
5468 Nutting St Rd	Sawyers Bay	275,000	FD362 Henderson Fire Dist	275,000	TO	295.70
Henderson, NY 13650	FRNT 140.00 DPTH 180.00		Installment Fee			75.26
	EAST-0904971 NRTH-1394139					
	DEED BOOK 2008 PG-12669					
	FULL MARKET VALUE	275,000				
TOTAL TAX ---						2,508.52**
	DATE #1	01/31/20	DATE #2	03/31/20	DATE #3	05/29/20
	AMT DUE	911.44	AMT DUE	836.17	AMT DUE	836.17
***** 105.18-1-61.1 *****						
105.18-1-61.1	5460 Clark Pt Rd					BILL361315
Backus Stanley S III	260 Seasonal res - WTRFNT		County Taxable	136,000		1,003.16
3158 Cadys Arbor	Belleville-Hend 223402	90,300	Town Wide	136,000		91.18
Baldwinsville, NY 13027-1509	Cornwell 1	136,000	FD362 Henderson Fire Dist	136,000	TO	146.24
	FRNT 75.00 DPTH 173.00		Installment Fee			37.22
	EAST-0904843 NRTH-1394101					
	DEED BOOK 2009 PG-8361					
	FULL MARKET VALUE	136,000				
TOTAL TAX ---						1,240.58**
	DATE #1	01/31/20	DATE #2	03/31/20	DATE #3	05/29/20
	AMT DUE	450.76	AMT DUE	413.52	AMT DUE	413.52
***** 105.18-1-62.1 *****						
105.18-1-62.1	5428 Clark Pt Rd					BILL361316
Smith Robert W	260 Seasonal res - WTRFNT		County Taxable	221,400		1,633.09
Smith Sharon K	Belleville-Hend 223402	165,900	Town Wide	221,400		148.43
6215 Henryk Woods Rd	Cornwell 2-5	221,400	FD362 Henderson Fire Dist	221,400	TO	238.07
Cicero, NY 13039-9368	FRNT 200.00 DPTH 176.00		Installment Fee			60.59
	EAST-0904731 NRTH-1394066					
	DEED BOOK 1729 PG-190					
	FULL MARKET VALUE	221,400				
TOTAL TAX ---						2,019.59**
	DATE #1	01/31/20	DATE #2	03/31/20	DATE #3	05/29/20
	AMT DUE	733.80	AMT DUE	673.19	AMT DUE	673.19
*****						



STATE OF NEW YORK  
COUNTY - Jefferson  
TOWN - Henderson  
SWIS - 223600

2 0 2 0 T O W N T A X R O L L  
T A X A B L E SECTION OF THE ROLL - 1  
TAX MAP NUMBER SEQUENCE  
UNIFORM PERCENT OF VALUE IS 100.00

PAGE 332  
VALUATION DATE-JUL 01, 2018  
TAXABLE STATUS DATE-MAR 01, 2019

TAX MAP PARCEL NUMBER	PROPERTY LOCATION & CLASS	ASSESSMENT	EXEMPTION CODE	COUNTY	TOWN	TAX AMOUNT
CURRENT OWNERS NAME	SCHOOL DISTRICT	LAND	TAX DESCRIPTION			
CURRENT OWNERS ADDRESS	PARCEL SIZE/GRID COORD	TOTAL	SPECIAL DISTRICTS			
***** 105.18-1-63.1 *****						
5404 Clark Pt Rd				105.18-1-63.1		BILL361317
105.18-1-63.1	210 1 Family Res - WTRFNT		County Taxable		282,000	2,080.09
Barr Margaret Yvonne	Belleville-Hend 223402	110,300	Town Wide		282,000	189.06
5404 Clark Pt Rd	Cornwell 6	282,000	FD362 Henderson Fire Dist		282,000 TO	303.23
Henderson, NY 13650	ACRES 0.53 BANK 810		Installment Fee			77.17
	EAST-0904606 NRTH-1394060					
	DEED BOOK 1644 PG-5					
	FULL MARKET VALUE	282,000				
TOTAL TAX ---						2,572.38**
	DATE #1	01/31/20	DATE #2	03/31/20	DATE #3	05/29/20
	AMT DUE	934.63	AMT DUE	857.46	AMT DUE	857.46
***** 105.18-1-64 *****						
5382 Clark Pt Rd				105.18-1-64		BILL361318
105.18-1-64	210 1 Family Res - WTRFNT		County Taxable		334,500	2,467.34
Proch Michael J	Belleville-Hend 223402	163,600	Town Wide		334,500	224.25
Mahan Cindy J	Cornwell 7 & 8	334,500	FD362 Henderson Fire Dist		334,500 TO	359.68
6308 Yulewood Cir	ACRES 0.97		Installment Fee			91.54
Cicero, NY 13039	EAST-0904485 NRTH-1394051					
	DEED BOOK 2015 PG-12048					
	FULL MARKET VALUE	334,500				
TOTAL TAX ---						3,051.27**
	DATE #1	01/31/20	DATE #2	03/31/20	DATE #3	05/29/20
	AMT DUE	1,108.63	AMT DUE	1,017.09	AMT DUE	1,017.09
***** 105.18-1-66.1 *****						
5366 Clark Pt Rd				105.18-1-66.1		BILL361319
105.18-1-66.1	260 Seasonal res - WTRFNT		County Taxable		174,200	1,284.93
Dillenbeck Richard N	Belleville-Hend 223402	110,500	Town Wide		174,200	116.79
Dillenbeck Jean T	Cornwell 9 & 10	174,200	FD362 Henderson Fire Dist		174,200 TO	187.31
6702 Reeses Pride Rd	FRNT 98.00 DPTH 389.00		Installment Fee			47.67
Sherwood, MD 21665	EAST-0904386 NRTH-1394099					
	DEED BOOK 1242 PG-209					
	FULL MARKET VALUE	174,200				
TOTAL TAX ---						1,589.03**
	DATE #1	01/31/20	DATE #2	03/31/20	DATE #3	05/29/20
	AMT DUE	577.36	AMT DUE	529.67	AMT DUE	529.67
***** 105.18-1-68.1 *****						
Clark Pt Rd				105.18-1-68.1		BILL361320
105.18-1-68.1	260 Seasonal res - WTRFNT		County Taxable		223,500	1,648.58
Whitney Susan L	Belleville-Hend 223402	110,700	Town Wide		223,500	149.84
Whitney Lee Michael	Cornwell 12-14	223,500	FD362 Henderson Fire Dist		223,500 TO	240.33
6219 Wynmoor Dr	Sw Of Rays Bay Rd		Installment Fee			61.16
Cicero, NY 13039-2885	FRNT 110.00 DPTH 171.00					
	EAST-0904193 NRTH-1394090					
	DEED BOOK 2005 PG-5018					
	FULL MARKET VALUE	223,500				
TOTAL TAX ---						2,038.75**
	DATE #1	01/31/20	DATE #2	03/31/20	DATE #3	05/29/20
	AMT DUE	740.75	AMT DUE	679.58	AMT DUE	679.58
*****						

STATE OF NEW YORK  
COUNTY - Jefferson  
TOWN - Henderson  
SWIS - 223600

2020 TOWN TAX ROLL  
TAXABLE SECTION OF THE ROLL - 1  
TAX MAP NUMBER SEQUENCE  
UNIFORM PERCENT OF VALUE IS 100.00

PAGE 333  
VALUATION DATE-JUL 01, 2018  
TAXABLE STATUS DATE-MAR 01, 2019

TAX MAP PARCEL NUMBER	PROPERTY LOCATION & CLASS	ASSESSMENT	EXEMPTION CODE	COUNTY	TOWN	TAX AMOUNT
CURRENT OWNERS NAME	SCHOOL DISTRICT	LAND	TAX DESCRIPTION			
CURRENT OWNERS ADDRESS	PARCEL SIZE/GRID COORD	TOTAL	SPECIAL DISTRICTS			
***** 105.18-1-68.2 *****						
5342/358	Clark Pt Rd			105.18-1-68.2		BILL361321
105.18-1-68.2	210 1 Family Res - WTRFNT		County Taxable	441,800		3,258.81
Drake Melissa A	Belleville-Hend 223402	111,300	Town Wide	441,800		296.19
5358 Clark Pt Rd	ACRES 2.30	441,800	FD362 Henderson Fire Dist	441,800	TO	475.06
Henderson, NY 13650	EAST-0904234 NRTH-1394172		Installment Fee			120.90
	DEED BOOK 1855 PG-177					
	FULL MARKET VALUE	441,800				
TOTAL TAX ---						4,030.06**
	DATE #1	01/31/20	DATE #2	03/31/20	DATE #3	05/29/20
	AMT DUE	1,464.26	AMT DUE	1,343.35	AMT DUE	1,343.35
***** 105.18-1-69 *****						
	Clark Pt Rd			105.18-1-69		BILL361322
105.18-1-69	311 Res vac land - WTRFNT		County Taxable	102,200		753.85
Whitney Susan L	Belleville-Hend 223402	102,200	Town Wide	102,200		68.52
Whitney Lee Michael	Cornwell 15-17	102,200	FD362 Henderson Fire Dist	102,200	TO	109.89
6219 Wynmoor Dr	FRNT 95.00 DPTH 173.00		Installment Fee			27.97
Cicero, NY 13039-2885	EAST-0904092 NRTH-1394151					
	DEED BOOK 2005 PG-5017					
	FULL MARKET VALUE	102,200				
TOTAL TAX ---						932.26**
	DATE #1	01/31/20	DATE #2	03/31/20	DATE #3	05/29/20
	AMT DUE	338.73	AMT DUE	310.75	AMT DUE	310.75
***** 105.18-1-70 *****						
	5302 Clark Pt Rd			105.18-1-70		BILL361323
105.18-1-70	210 1 Family Res - WTRFNT		County Taxable	205,100		1,512.86
Ross Donna	Belleville-Hend 223402	87,400	Town Wide	205,100		137.50
5302 Clarks Point Rd	Cornwell 18	205,100	FD362 Henderson Fire Dist	205,100	TO	220.54
Henderson, NY 13650	FRNT 62.00 DPTH 276.00		Installment Fee			56.13
	EAST-0904004 NRTH-1394214					
	FULL MARKET VALUE	205,100				
TOTAL TAX ---						1,870.90**
	DATE #1	01/31/20	DATE #2	03/31/20	DATE #3	05/29/20
	AMT DUE	679.77	AMT DUE	623.63	AMT DUE	623.63
***** 105.18-1-71 *****						
	5290 Clark Pt Rd			105.18-1-71		BILL361324
105.18-1-71	260 Seasonal res - WTRFNT		County Taxable	167,000		1,231.83
Seereiter Family Trust	Belleville-Hend 223402	111,000	Town Wide	167,000		111.96
Seereiter Trustee Michael J	Cornwell 19 & 20	167,000	FD362 Henderson Fire Dist	167,000	TO	179.57
c/o sCharles Seereiter	FRNT 100.00 DPTH 315.00		Installment Fee			45.70
10 Gazebo Path	EAST-0903921 NRTH-1394242					
Fayetteville, NY 13066	DEED BOOK 2011 PG-16568					
	FULL MARKET VALUE	167,000				
TOTAL TAX ---						1,523.36**
	DATE #1	01/31/20	DATE #2	03/31/20	DATE #3	05/29/20
	AMT DUE	553.50	AMT DUE	507.78	AMT DUE	507.78

PRIOR OWNER ON 3/01/2019  
Seereiter Family Trust

STATE OF NEW YORK  
COUNTY - Jefferson  
TOWN - Henderson  
SWIS - 223600

2020 TOWN TAX ROLL  
TAXABLE SECTION OF THE ROLL - 1  
TAX MAP NUMBER SEQUENCE  
UNIFORM PERCENT OF VALUE IS 100.00

PAGE 334  
VALUATION DATE-JUL 01, 2018  
TAXABLE STATUS DATE-MAR 01, 2019

TAX MAP PARCEL NUMBER	PROPERTY LOCATION & CLASS	ASSESSMENT	EXEMPTION CODE	COUNTY	TOWN	TAX AMOUNT
CURRENT OWNERS NAME	SCHOOL DISTRICT	LAND	TAX DESCRIPTION			
CURRENT OWNERS ADDRESS	PARCEL SIZE/GRID COORD	TOTAL	SPECIAL DISTRICTS			
***** 105.18-1-72 *****						
5278 Clark Pt Rd				105.18-1-72		BILL361325
105.18-1-72	260 Seasonal res - WTRFNT		County Taxable			1,087.99
Johnson Jeffrey A	Belleville-Hend 223402	78,900	Town Wide			98.89
25182 Co Rte 53	Cornwell 21	147,500	FD362 Henderson Fire Dist		TO	158.60
Watertown, NY 13601	FRNT 50.00 DPTH 277.00		Installment Fee			40.36
	EAST-0903845 NRTH-1394236					
	DEED BOOK 2016 PG-4356					
	FULL MARKET VALUE	147,500				
TOTAL TAX ---						1,345.48**
	DATE #1	01/31/20	DATE #2	03/31/20	DATE #3	05/29/20
	AMT DUE	488.86	AMT DUE	448.49	AMT DUE	448.49
***** 105.18-1-73 *****						
5270 Clark Pt Rd				105.18-1-73		BILL361326
105.18-1-73	210 1 Family Res - WTRFNT		County Taxable			1,389.68
Kreisinger Susan	Belleville-Hend 223402	90,200	Town Wide			126.31
18 Springdale Ct	Cornwell 22 & 23	188,400	FD362 Henderson Fire Dist		TO	202.58
Clifton, NJ 07013	FRNT 100.00 DPTH 120.00		Installment Fee			51.56
	EAST-0903786 NRTH-1394150					
	DEED BOOK 2015 PG-6615					
	FULL MARKET VALUE	188,400				
TOTAL TAX ---						1,718.57**
	DATE #1	01/31/20	DATE #2	03/31/20	DATE #3	05/29/20
	AMT DUE	624.43	AMT DUE	572.85	AMT DUE	572.85
***** 105.18-1-74.1 *****						
5238 Clark Pt Rd				105.18-1-74.1		BILL361327
105.18-1-74.1	260 Seasonal res - WTRFNT		VET COM CT 41131	20,000	10,000	
Searle Duane	Belleville-Hend 223402	100,100	County Taxable			1,044.47
Searle Kimberly	FRNT 100.00 DPTH 150.00	161,600	Town Wide			101.63
1356 Townsend Hollow Rd	EAST-0903641 NRTH-1394122		FD362 Henderson Fire Dist		TO	173.77
Fleischmanns, NY 12430	DEED BOOK 2018 PG-15329		Installment Fee			39.60
	FULL MARKET VALUE	161,600				
TOTAL TAX ---						1,319.87**
	DATE #1	01/31/20	DATE #2	03/31/20	DATE #3	05/29/20
	AMT DUE	479.57	AMT DUE	439.95	AMT DUE	439.95
***** 105.18-1-74.2 *****						
Clark Pt Rd				105.18-1-74.2		BILL361328
105.18-1-74.2	311 Res vac land		County Taxable	26,400		194.73
Searle Duane	Belleville-Hend 223402	26,400	Town Wide	26,400		17.70
Searle Kimberly	FRNT 100.00 DPTH 150.00	26,400	FD362 Henderson Fire Dist	26,400	TO	28.39
1356 Townsend Hollow Rd	EAST-0903614 NRTH-1394249		Installment Fee			7.22
Fleischmanns, NY 12430	DEED BOOK 2018 PG-15329					
	FULL MARKET VALUE	26,400				
TOTAL TAX ---						240.82**
	DATE #1	01/31/20	DATE #2	03/31/20	DATE #3	05/29/20
	AMT DUE	87.50	AMT DUE	80.27	AMT DUE	80.27
*****						

STATE OF NEW YORK  
COUNTY - Jefferson  
TOWN - Henderson  
SWIS - 223600

2020 TOWN TAX ROLL  
TAXABLE SECTION OF THE ROLL - 1  
TAX MAP NUMBER SEQUENCE  
UNIFORM PERCENT OF VALUE IS 100.00

PAGE 335  
VALUATION DATE-JUL 01, 2018  
TAXABLE STATUS DATE-MAR 01, 2019

TAX MAP PARCEL NUMBER	PROPERTY LOCATION & CLASS	ASSESSMENT	EXEMPTION CODE	COUNTY	TOWN	TAX AMOUNT
CURRENT OWNERS NAME	SCHOOL DISTRICT	LAND	TAX DESCRIPTION			
CURRENT OWNERS ADDRESS	PARCEL SIZE/GRID COORD	TOTAL	SPECIAL DISTRICTS			
***** 105.18-1-75 *****						
5210 Clark Pt Rd						BILL361329
105.18-1-75	260 Seasonal res - WTRFNT		County Taxable	307,500		2,268.18
Maahs Trustee Robert T	Belleville-Hend 223402	110,800	Town Wide	307,500		206.15
Maahs Trustee Nancy G	Cornwell 27 & 28	307,500	FD362 Henderson Fire Dist	307,500	TO	330.65
6896 Saddle Run Way	FRNT 100.00 DPTH 288.00		Installment Fee			84.15
Gainesville, VA 20155	EAST-0903528 NRTH-1394172					
	DEED BOOK 2015 PG-11547					
	FULL MARKET VALUE	307,500				
TOTAL TAX ---						2,804.98**
	DATE #1	01/31/20	DATE #2	03/31/20	DATE #3	05/29/20
	AMT DUE	1,019.15	AMT DUE	934.99	AMT DUE	934.99
***** 105.18-1-76.1 *****						
5198 Clark Pt Rd						BILL361330
105.18-1-76.1	260 Seasonal res - WTRFNT		County Taxable	208,700		1,539.41
Place Jacqueline	Belleville-Hend 223402	111,700	Town Wide	208,700		139.91
c/o Place Financial	Cornwell 29 & 30	208,700	School Relevy			2,021.25
104 Smith St	FRNT 101.00 DPTH 309.00		FD362 Henderson Fire Dist	208,700	TO	224.41
PO Box 59	EAST-0903450 NRTH-1394070		Installment Fee			117.75
Manlius, NY 13104	DEED BOOK 2009 PG-10514					
	FULL MARKET VALUE	208,700				
TOTAL TAX ---						3,924.98**
	DATE #1	01/31/20	DATE #2	03/31/20	DATE #3	05/29/20
	AMT DUE	1,426.09	AMT DUE	1,308.32	AMT DUE	1,308.32
***** 105.18-1-77 *****						
5178 Clark Pt Rd						BILL361331
105.18-1-77	260 Seasonal res - WTRFNT		County Taxable	167,500		1,235.51
Cole Emily	Belleville-Hend 223402	111,200	Town Wide	167,500		112.29
8795 S Snenca St	Cornwell 31 & 32	167,500	FD362 Henderson Fire Dist	167,500	TO	180.11
Weedsport, NY 13166	Dziergas Chester & Margar Estate		Installment Fee			45.84
	FRNT 100.00 DPTH 331.00					
	EAST-0903339 NRTH-1394110					
	DEED BOOK 2014 PG-12540					
	FULL MARKET VALUE	167,500				
TOTAL TAX ---						1,527.91**
	DATE #1	01/31/20	DATE #2	03/31/20	DATE #3	05/29/20
	AMT DUE	555.15	AMT DUE	509.30	AMT DUE	509.30
***** 105.18-1-78 *****						
5142 Clark Pt Rd						BILL361332
105.18-1-78	260 Seasonal res - WTRFNT		County Taxable	178,200		1,314.44
Reeves Trust Trustee Ronald R	Belleville-Hend 223402	109,700	Town Wide	178,200		119.47
321 S Madison	Cornwell 40 & 41	178,200	FD362 Henderson Fire Dist	178,200	TO	191.62
Adrian, MI 49221	ACRES 0.67		Installment Fee			48.77
	EAST-0902897 NRTH-1394157					
	DEED BOOK 2008 PG-11386					
	FULL MARKET VALUE	178,200				
TOTAL TAX ---						1,625.53**
	DATE #1	01/31/20	DATE #2	03/31/20	DATE #3	05/29/20
	AMT DUE	590.62	AMT DUE	541.84	AMT DUE	541.84
*****						

STATE OF NEW YORK  
COUNTY - Jefferson  
TOWN - Henderson  
SWIS - 223600

2020 TOWN TAX ROLL  
TAXABLE SECTION OF THE ROLL - 1  
TAX MAP NUMBER SEQUENCE  
UNIFORM PERCENT OF VALUE IS 100.00

PAGE 336  
VALUATION DATE-JUL 01, 2018  
TAXABLE STATUS DATE-MAR 01, 2019

TAX MAP PARCEL NUMBER	PROPERTY LOCATION & CLASS	ASSESSMENT	EXEMPTION CODE	COUNTY	TOWN	TAX AMOUNT
CURRENT OWNERS NAME	SCHOOL DISTRICT	LAND	TAX DESCRIPTION			
CURRENT OWNERS ADDRESS	PARCEL SIZE/GRID COORD	TOTAL	SPECIAL DISTRICTS			
***** 105.18-1-79 *****						
5130 Clark Pt Rd						BILL361333
105.18-1-79	260 Seasonal res - WTRFNT		County Taxable	191,100		1,409.59
Cady Ann Marie	Belleville-Hend 223402	125,600	Town Wide	191,100		128.12
595 Lakeside Pl	Cornwell 42	191,100	FD362 Henderson Fire Dist	191,100	TO	205.49
Windsor, CO 80550	FRNT 124.00 DPTH 256.00		Installment Fee			52.30
	EAST-0903002 NRTH-1394252					
	DEED BOOK 2007 PG-11602					
	FULL MARKET VALUE	191,100				
			TOTAL TAX ---			1,743.20**
			DATE #1 01/31/20	DATE #2 03/31/20	DATE #3 05/29/20	
			AMT DUE 633.38	AMT DUE 581.06	AMT DUE 581.06	
***** 105.18-1-80.1 *****						
5118 Clark Pt Rd						BILL361334
105.18-1-80.1	260 Seasonal res - WTRFNT		County Taxable	296,200		2,184.83
Brandt Donald C	Belleville-Hend 223402	110,600	Town Wide	296,200		198.58
Brandt Pamela P	Cornwell 43 44	296,200	FD362 Henderson Fire Dist	296,200	TO	318.50
2136 Wyatt Cir	FRNT 100.00 DPTH 266.00		Installment Fee			81.06
Punta Gorda, FL 33950	EAST-0903043 NRTH-1394354					
	DEED BOOK 2004 PG-758					
	FULL MARKET VALUE	296,200				
			TOTAL TAX ---			2,701.91**
			DATE #1 01/31/20	DATE #2 03/31/20	DATE #3 05/29/20	
			AMT DUE 981.71	AMT DUE 900.63	AMT DUE 900.63	
***** 105.18-1-81.1 *****						
5108 Clark Pt Rd						BILL361335
105.18-1-81.1	260 Seasonal res - WTRFNT		County Taxable	177,600		1,310.01
Ellison Deborah M	Belleville-Hend 223402	107,400	Town Wide	177,600		119.06
1956 Dublin Rd	Cornwell Po44	177,600	FD362 Henderson Fire Dist	177,600	TO	190.97
Penfield, NY 14526	FRNT 95.00 DPTH 255.00		Installment Fee			48.60
	EAST-0903074 NRTH-1394446					
	DEED BOOK 1608 PG-62					
	FULL MARKET VALUE	177,600				
			TOTAL TAX ---			1,620.04**
			DATE #1 01/31/20	DATE #2 03/31/20	DATE #3 05/29/20	
			AMT DUE 588.62	AMT DUE 540.01	AMT DUE 540.01	
***** 105.18-1-81.2 *****						
5096 Clark Pt Rd						BILL361336
105.18-1-81.2	210 1 Family Res - WTRFNT		County Taxable	200,700		1,480.40
Zehr Matie E	Belleville-Hend 223402	110,500	Town Wide	200,700		134.55
5096 Clark Point Rd	FRNT 100.00 DPTH 255.00	200,700	FD362 Henderson Fire Dist	200,700	TO	215.81
Henderson, NY 13650	EAST-0903109 NRTH-1394538		Installment Fee			54.92
	DEED BOOK 2009 PG-3818					
	FULL MARKET VALUE	200,700				
			TOTAL TAX ---			1,830.76**
			DATE #1 01/31/20	DATE #2 03/31/20	DATE #3 05/29/20	
			AMT DUE 665.18	AMT DUE 610.25	AMT DUE 610.25	

STATE OF NEW YORK  
COUNTY - Jefferson  
TOWN - Henderson  
SWIS - 223600

2 0 2 0 T O W N T A X R O L L  
T A X A B L E SECTION OF THE ROLL - 1  
TAX MAP NUMBER SEQUENCE  
UNIFORM PERCENT OF VALUE IS 100.00

PAGE 337  
VALUATION DATE-JUL 01, 2018  
TAXABLE STATUS DATE-MAR 01, 2019

TAX MAP PARCEL NUMBER	PROPERTY LOCATION & CLASS	ASSESSMENT	EXEMPTION CODE	COUNTY	TOWN	TAX AMOUNT
CURRENT OWNERS NAME	SCHOOL DISTRICT	LAND	TAX DESCRIPTION			
CURRENT OWNERS ADDRESS	PARCEL SIZE/GRID COORD	TOTAL	SPECIAL DISTRICTS			
***** 105.18-1-82.1 *****						
5062 Clark Pt Rd				105.18-1-82.1		BILL361337
105.18-1-82.1	260 Seasonal res - WTRFNT		County Taxable	220,200		1,624.24
Honsinger Anne Marie	Belleville-Hend 223402	110,700	Town Wide	220,200		147.62
Honsinger Mark M	Clark Point	220,200	FD362 Henderson Fire Dist	220,200	TO	236.78
1254 Loveless Rd	FRNT 100.00 DPTH 275.00		Installment Fee			60.26
Baldwinsville, NY 13027	EAST-0903137 NRTH-1394635					
	DEED BOOK 2004 PG-12179					
	FULL MARKET VALUE	220,200				
TOTAL TAX ---						2,008.64**
	DATE #1	01/31/20	DATE #2	03/31/20	DATE #3	05/29/20
	AMT DUE	729.82	AMT DUE	669.54	AMT DUE	669.54
***** 105.18-1-83.1 *****						
11000 Sawyers Bay Rd				105.18-1-83.1		BILL361338
105.18-1-83.1	210 1 Family Res		County Taxable	156,700		1,155.85
Jerry Donald G	Belleville-Hend 223402	46,700	Town Wide	156,700		105.05
Jerry Carol A	Moore Lot D-2	156,700	FD362 Henderson Fire Dist	156,700	TO	168.50
41 Jerry Ln	ACRES 2.69		Installment Fee			42.88
Chazy, NY 12921	EAST-0908171 NRTH-1394729					
	DEED BOOK 1543 PG-187					
	FULL MARKET VALUE	156,700				
TOTAL TAX ---						1,429.40**
	DATE #1	01/31/20	DATE #2	03/31/20	DATE #3	05/29/20
	AMT DUE	519.36	AMT DUE	476.46	AMT DUE	476.46
***** 105.18-1-83.21 *****						
6063 Nutting St Rd				105.18-1-83.21		BILL361339
105.18-1-83.21	210 1 Family Res		VET COM CT 41131	20,000	10,000	
Howard Michael	Belleville-Hend 223402	26,800	VET DIS CT 41141	40,000	20,000	
5907 18th St	ACRES 2.31 BANK 810	107,800	County Taxable	47,800		352.58
Ft. Belvoir, VA 22060	EAST-0908278 NRTH-1395169		Town Wide	77,800		52.16
	DEED BOOK 2017 PG-11617		FD362 Henderson Fire Dist	107,800	TO	115.92
	FULL MARKET VALUE	107,800	Installment Fee			15.62
TOTAL TAX ---						520.66**
	DATE #1	01/31/20	DATE #2	03/31/20	DATE #3	05/29/20
	AMT DUE	189.18	AMT DUE	173.55	AMT DUE	173.55
***** 105.18-1-83.22 *****						
Nutting St Rd				105.18-1-83.22		BILL361340
105.18-1-83.22	311 Res vac land		County Taxable	12,800		94.42
Griglak Joseph	Belleville-Hend 223402	12,800	Town Wide	12,800		8.58
2754 Auburn Blvd	ACRES 1.94	12,800	FD362 Henderson Fire Dist	12,800	TO	13.76
Port Charlotte, FL 33948	EAST-0908489 NRTH-1395224		Installment Fee			3.50
	DEED BOOK 2018 PG-3294					
	FULL MARKET VALUE	12,800				
TOTAL TAX ---						116.76**
	DATE #1	01/31/20	DATE #2	03/31/20	DATE #3	05/29/20
	AMT DUE	42.42	AMT DUE	38.92	AMT DUE	38.92
*****						

STATE OF NEW YORK  
COUNTY - Jefferson  
TOWN - Henderson  
SWIS - 223600

2 0 2 0 T O W N T A X R O L L  
T A X A B L E SECTION OF THE ROLL - 1  
TAX MAP NUMBER SEQUENCE  
UNIFORM PERCENT OF VALUE IS 100.00

PAGE 338  
VALUATION DATE-JUL 01, 2018  
TAXABLE STATUS DATE-MAR 01, 2019

TAX MAP PARCEL NUMBER	PROPERTY LOCATION & CLASS	ASSESSMENT	EXEMPTION CODE	COUNTY	TOWN	TAX AMOUNT
CURRENT OWNERS NAME	SCHOOL DISTRICT	LAND	TAX DESCRIPTION			
CURRENT OWNERS ADDRESS	PARCEL SIZE/GRID COORD	TOTAL	SPECIAL DISTRICTS			
***** 105.18-1-83.3 *****						
105.18-1-83.3	Nutting St Rd					BILL361341
Jerry Donald G	311 Res vac land		County Taxable	21,000		154.90
Jerry Carol A	Belleville-Hend 223402	21,000	Town Wide	21,000		14.08
41 Jerry Ln	Moore Lot D-1	21,000	FD362 Henderson Fire Dist	21,000	TO	22.58
Chazy, NY 12921	ACRES 2.69		Installment Fee			5.75
	EAST-0908424 NRTH-1394726					
	DEED BOOK 1543 PG-187					
	FULL MARKET VALUE	21,000				
TOTAL TAX ---						191.56**
	DATE #1	01/31/20	DATE #2	03/31/20	DATE #3	05/29/20
	AMT DUE	69.61	AMT DUE	63.85	AMT DUE	63.85
***** 105.18-1-84 *****						
105.18-1-84	Nutting St Rd					BILL361342
Kermes John C	312 Vac w/imprv		County Taxable	27,400		202.11
Kermes Diana E	Belleville-Hend 223402	23,500	Town Wide	27,400		18.37
PO Box 118	Moore Lot C	27,400	FD362 Henderson Fire Dist	27,400	TO	29.46
Camillus, NY 13031	ACRES 6.85		Installment Fee			7.50
	EAST-0907699 NRTH-1394716					
	FULL MARKET VALUE	27,400				
TOTAL TAX ---						249.94**
	DATE #1	01/31/20	DATE #2	03/31/20	DATE #3	05/29/20
	AMT DUE	90.82	AMT DUE	83.31	AMT DUE	83.31
***** 105.18-1-85 *****						
105.18-1-85	6117 Nutting St Rd					BILL361343
Woodall Natalie J	311 Res vac land		County Taxable	9,600		70.81
324 W Seneca St	Belleville-Hend 223402	9,600	Town Wide	9,600		6.44
Oswego, NY 13126	FRNT 125.00 DPTH 200.00	9,600	FD362 Henderson Fire Dist	9,600	TO	10.32
	EAST-0908630 NRTH-1395085		Installment Fee			2.63
	FULL MARKET VALUE	9,600				
TOTAL TAX ---						87.57**
	DATE #1	01/31/20	DATE #2	03/31/20	DATE #3	05/29/20
	AMT DUE	31.82	AMT DUE	29.19	AMT DUE	29.19
***** 105.18-1-87 *****						
105.18-1-87	Nutting St Rd					BILL361344
Kermes John C	322 Rural vac>10		County Taxable	55,000		405.69
Kermes Diana E	Belleville-Hend 223402	55,000	Town Wide	55,000		36.87
PO Box 118	Moore Lot A & B-1	55,000	FD362 Henderson Fire Dist	55,000	TO	59.14
Camillus, NY 13031	ACRES 80.21		Installment Fee			15.05
	EAST-0907176 NRTH-1395635					
	DEED BOOK 1435 PG-25					
	FULL MARKET VALUE	55,000				
TOTAL TAX ---						501.70**
	DATE #1	01/31/20	DATE #2	03/31/20	DATE #3	05/29/20
	AMT DUE	182.29	AMT DUE	167.23	AMT DUE	167.23

STATE OF NEW YORK  
COUNTY - Jefferson  
TOWN - Henderson  
SWIS - 223600

2020 TOWN TAX ROLL  
TAXABLE SECTION OF THE ROLL - 1  
TAX MAP NUMBER SEQUENCE  
UNIFORM PERCENT OF VALUE IS 100.00

PAGE 339  
VALUATION DATE-JUL 01, 2018  
TAXABLE STATUS DATE-MAR 01, 2019

TAX MAP PARCEL NUMBER	PROPERTY LOCATION & CLASS	ASSESSMENT	EXEMPTION CODE	COUNTY	TOWN	TAX AMOUNT
CURRENT OWNERS NAME	SCHOOL DISTRICT	LAND	TAX DESCRIPTION			
CURRENT OWNERS ADDRESS	PARCEL SIZE/GRID COORD	TOTAL	SPECIAL DISTRICTS			
***** 105.18-1-88.2 *****						
105.18-1-88.2	Rays Bay Rd					BILL361345
Phillips Frank J	312 Vac w/imprv		County Taxable	90,600		668.28
5482 NYS Rte 3	Belleville-Hend 223402	75,600	Town Wide	90,600		60.74
Henderson, NY 13650	ACRES 119.00	90,600	FD362 Henderson Fire Dist	90,600	TO	97.42
	EAST-0905580 NRTH-1396156		Installment Fee			24.79
	DEED BOOK 2005 PG-20327					
	FULL MARKET VALUE	90,600				
TOTAL TAX ---						826.44**
	DATE #1	01/31/20	DATE #2	03/31/20	DATE #3	05/29/20
	AMT DUE	300.27	AMT DUE	275.48	AMT DUE	275.48
***** 105.18-1-90 *****						
105.18-1-90	Rays Bay Rd					BILL361346
Barr Yvonne	311 Res vac land		County Taxable	20,000		147.52
5404 Clark Pt Rd	Belleville-Hend 223402	20,000	Town Wide	20,000		13.41
Henderson, NY 13650	ACRES 1.01	20,000	FD362 Henderson Fire Dist	20,000	TO	21.51
	EAST-0904536 NRTH-1394321		Installment Fee			5.47
	DEED BOOK 2005 PG-11569					
	FULL MARKET VALUE	20,000				
TOTAL TAX ---						182.44**
	DATE #1	01/31/20	DATE #2	03/31/20	DATE #3	05/29/20
	AMT DUE	66.29	AMT DUE	60.81	AMT DUE	60.81
***** 105.18-1-91 *****						
105.18-1-91	Clark Pt Rd					BILL361347
Kaiser Steven	311 Res vac land		County Taxable	80,000		590.10
Kaiser Corliss	Belleville-Hend 223402	80,000	Town Wide	80,000		53.63
311 Standish Dr	ACRES 0.34	80,000	School Relevy			774.80
Syracuse, NY 13224	EAST-0903133 NRTH-1393996		FD362 Henderson Fire Dist	80,000	TO	86.02
	DEED BOOK 2018 PG-5382		Installment Fee			45.14
	FULL MARKET VALUE	80,000				
TOTAL TAX ---						1,504.55**
	DATE #1	01/31/20	DATE #2	03/31/20	DATE #3	05/29/20
	AMT DUE	546.67	AMT DUE	501.51	AMT DUE	501.51
***** 105.19-1-1 *****						
105.19-1-1	6373 Nutting St Rd					BILL361348
Spink David	210 1 Family Res		County Taxable	32,300		238.25
Spink Mary Theresa	Belleville-Hend 223402	18,000	Town Wide	32,300		21.65
2092 Harris Rd	FRNT 119.00 DPTH 61.00	32,300	FD362 Henderson Fire Dist	32,300	TO	34.73
Penfield, NY 14526	EAST-0910091 NRTH-1394984		Installment Fee			8.84
	FULL MARKET VALUE	32,300				
TOTAL TAX ---						294.63**
	DATE #1	01/31/20	DATE #2	03/31/20	DATE #3	05/29/20
	AMT DUE	107.05	AMT DUE	98.21	AMT DUE	98.21



STATE OF NEW YORK  
COUNTY - Jefferson  
TOWN - Henderson  
SWIS - 223600

2 0 2 0 T O W N T A X R O L L  
T A X A B L E SECTION OF THE ROLL - 1  
TAX MAP NUMBER SEQUENCE  
UNIFORM PERCENT OF VALUE IS 100.00

PAGE 340  
VALUATION DATE-JUL 01, 2018  
TAXABLE STATUS DATE-MAR 01, 2019

TAX MAP PARCEL NUMBER	PROPERTY LOCATION & CLASS	ASSESSMENT	EXEMPTION CODE	COUNTY	TOWN	TAX AMOUNT
CURRENT OWNERS NAME	SCHOOL DISTRICT	LAND	TAX DESCRIPTION			
CURRENT OWNERS ADDRESS	PARCEL SIZE/GRID COORD	TOTAL	SPECIAL DISTRICTS			
***** 105.19-1-2 *****						
105.19-1-2	10846 Sawyers Bay Rd Ext N			105.19-1-2		BILL361349
Gillespie Kevin	260 Seasonal res		County Taxable			750.16
Gillespie Michele	Belleville-Hend 223402	21,000	Town Wide			68.18
c/o Kenneth Arnold	Woodall Lot 605	101,700	FD362 Henderson Fire Dist		TO	109.36
12204 Old State Rd	Lf Est Kenneth Arnold		Installment Fee			27.83
Cato, NY 13033	FRNT 100.00 DPTH 100.00					
	EAST-0908813 NRTH-1394101					
	DEED BOOK 2017 PG-16209					
PRIOR OWNER ON 3/01/2019	FULL MARKET VALUE	101,700				
Gillespie Kevin						
TOTAL TAX ---						927.70**
	DATE #1	01/31/20	DATE #2	03/31/20	DATE #3	05/29/20
	AMT DUE	337.07	AMT DUE	309.23	AMT DUE	309.23
***** 105.19-1-3 *****						
105.19-1-3	10852 Sawyers Bay Rd Ext N			105.19-1-3		BILL361350
Haynes Donald R	210 1 Family Res		County Taxable			573.87
Haynes Ruth L	Belleville-Hend 223402	29,500	Town Wide			52.16
4006 Marlton Cir	S Of Nutting St Rd	77,800	FD362 Henderson Fire Dist		TO	83.66
Liverpool, NY 13090	FRNT 200.00 DPTH 100.00		Installment Fee			21.29
	EAST-0908731 NRTH-1394226					
	DEED BOOK 1402 PG-33					
	FULL MARKET VALUE	77,800				
TOTAL TAX ---						709.69**
	DATE #1	01/31/20	DATE #2	03/31/20	DATE #3	05/29/20
	AMT DUE	257.86	AMT DUE	236.56	AMT DUE	236.56
***** 105.19-1-4 *****						
105.19-1-4	10859 Sawyers Bay Rd Ext N			105.19-1-4		BILL361351
Rathburn Jamie J	270 Mfg housing		County Taxable			310.54
Rathburn Janet M	Belleville-Hend 223402	24,800	Town Wide			28.22
4760 Freestone Rd	Woodall 1A - 1	42,100	FD362 Henderson Fire Dist		TO	45.27
Liverpool, NY 13090	also 10862 Sawyers Bay Rd		Installment Fee			11.52
	additional address					
	ACRES 0.43					
	EAST-0908653 NRTH-1394114					
	DEED BOOK 2016 PG-7346					
	FULL MARKET VALUE	42,100				
TOTAL TAX ---						384.03**
	DATE #1	01/31/20	DATE #2	03/31/20	DATE #3	05/29/20
	AMT DUE	139.53	AMT DUE	128.01	AMT DUE	128.01
*****						

STATE OF NEW YORK  
COUNTY - Jefferson  
TOWN - Henderson  
SWIS - 223600

2 0 2 0 T O W N T A X R O L L  
T A X A B L E SECTION OF THE ROLL - 1  
TAX MAP NUMBER SEQUENCE  
UNIFORM PERCENT OF VALUE IS 100.00

PAGE 341  
VALUATION DATE-JUL 01, 2018  
TAXABLE STATUS DATE-MAR 01, 2019

TAX MAP PARCEL NUMBER	PROPERTY LOCATION & CLASS	ASSESSMENT	EXEMPTION CODE	COUNTY	TOWN	TAX AMOUNT
CURRENT OWNERS NAME	SCHOOL DISTRICT	LAND	TAX DESCRIPTION			
CURRENT OWNERS ADDRESS	PARCEL SIZE/GRID COORD	TOTAL	SPECIAL DISTRICTS			
***** 105.19-1-5 *****						
105.19-1-5	10843 Sawyers Bay Rd Ext N			105.19-1-5		BILL361352
Gillespie Helen M	270 Mfg housing		County Taxable			247.84
Gillespie Norman	Belleville-Hend 223402	21,000	Town Wide			22.53
c/o Norman W Gillespie Jr	Woodall 2A&3a	33,600	School Relevy			325.41
11 Spruce St	FRNT 100.00 DPTH 100.00		FD362 Henderson Fire Dist	33,600	TO	36.13
Baldwinsville, NY 13027	EAST-0908708 NRTH-1394030		Installment Fee			18.96
	DEED BOOK 1611 PG-322					
	FULL MARKET VALUE	33,600				
TOTAL TAX ---						631.91**
	DATE #1	01/31/20	DATE #2	03/31/20	DATE #3	05/29/20
	AMT DUE	229.61	AMT DUE	210.63	AMT DUE	210.63
***** 105.19-1-6 *****						
105.19-1-6	Sawyers Bay Rd Ext N			105.19-1-6		BILL361353
Dean James R	311 Res vac land		County Taxable			72.29
Dean Patricia F	Belleville-Hend 223402	9,800	Town Wide			6.57
162 Swan Hill Rd	Woodall 4A&5a	9,800	FD362 Henderson Fire Dist	9,800	TO	10.54
Whitney Point, NY 13862	FRNT 90.00 DPTH 100.00		Installment Fee			2.68
	EAST-0908760 NRTH-1393950					
	DEED BOOK 2018 PG-1113					
	FULL MARKET VALUE	9,800				
TOTAL TAX ---						89.40**
	DATE #1	01/31/20	DATE #2	03/31/20	DATE #3	05/29/20
	AMT DUE	32.48	AMT DUE	29.80	AMT DUE	29.80
***** 105.19-1-7.1 *****						
105.19-1-7.1	10811 Sawyers Bay Rd Ext N			105.19-1-7.1		BILL361354
Sterling Raymond H	312 Vac w/imprv		County Taxable			188.09
6292 Lindaville Rd	Belleville-Hend 223402	21,000	Town Wide			17.10
Kingsley, PA 18826	Woodall 7A 6A	25,500	FD362 Henderson Fire Dist	25,500	TO	27.42
	FRNT 100.00 DPTH 100.00		Installment Fee			6.98
	EAST-0908813 NRTH-1393871					
	DEED BOOK 1355 PG-165					
	FULL MARKET VALUE	25,500				
TOTAL TAX ---						232.61**
	DATE #1	01/31/20	DATE #2	03/31/20	DATE #3	05/29/20
	AMT DUE	84.53	AMT DUE	77.53	AMT DUE	77.53
***** 105.19-1-8 *****						
105.19-1-8	6188 Sawyers Ln			105.19-1-8		BILL361355
Glezen Beatrice	311 Res vac land		County Taxable			109.17
Richard A	Belleville-Hend 223402	14,800	Town Wide			9.92
1968 Rte 79	Woodall 8A-11A	14,800	School Relevy			143.34
Richford, NY 13835	FRNT 200.00 DPTH 100.00		FD362 Henderson Fire Dist	14,800	TO	15.91
	EAST-0908900 NRTH-1393739		Installment Fee			8.35
	FULL MARKET VALUE	14,800				
TOTAL TAX ---						278.34**
	DATE #1	01/31/20	DATE #2	03/31/20	DATE #3	05/29/20
	AMT DUE	101.13	AMT DUE	92.78	AMT DUE	92.78

STATE OF NEW YORK  
COUNTY - Jefferson  
TOWN - Henderson  
SWIS - 223600

2020 TOWN TAX ROLL  
TAXABLE SECTION OF THE ROLL - 1  
TAX MAP NUMBER SEQUENCE  
UNIFORM PERCENT OF VALUE IS 100.00

PAGE 342  
VALUATION DATE-JUL 01, 2018  
TAXABLE STATUS DATE-MAR 01, 2019

TAX MAP PARCEL NUMBER	PROPERTY LOCATION & CLASS	ASSESSMENT	EXEMPTION CODE	COUNTY	TOWN	TAX AMOUNT
CURRENT OWNERS NAME	SCHOOL DISTRICT	LAND	TAX DESCRIPTION			
CURRENT OWNERS ADDRESS	PARCEL SIZE/GRID COORD	TOTAL	SPECIAL DISTRICTS			
***** 105.19-1-9 *****						
105.19-1-9	Sawyers Bay Rd Ext S					BILL361356
Osier Tracie R	312 Vac w/imprv		County Taxable	7,600		56.06
15822 US Rte 11	Belleville-Hend 223402	6,200	Town Wide	7,600		5.10
Watertown, NY 13601	Woodall 12A	7,600	FD362 Henderson Fire Dist	7,600	TO	8.17
	FRNT 50.00 DPTH 100.00		Installment Fee			2.08
	EAST-0908968 NRTH-1393637					
	DEED BOOK 2013 PG-9701					
	FULL MARKET VALUE	7,600				
TOTAL TAX ---						69.33**
	DATE #1	01/31/20	DATE #2	03/31/20	DATE #3	05/29/20
	AMT DUE	25.19	AMT DUE	23.11	AMT DUE	23.11
***** 105.19-1-10 *****						
105.19-1-10	10748 Sawyers Bay Rd					BILL361357
Calcagnino Anthony	270 Mfg housing		County Taxable	27,300		201.37
Calcagnino Lucretia	Belleville-Hend 223402	16,000	Town Wide	27,300		18.30
116 Riverdale Rd	Woodall 13 & 13A	27,300	FD362 Henderson Fire Dist	27,300	TO	29.36
Liverpool, NY 13090	FRNT 50.00 DPTH 175.00		Installment Fee			7.47
	EAST-0908965 NRTH-1393573					
	DEED BOOK 1732 PG-269					
	FULL MARKET VALUE	27,300				
TOTAL TAX ---						249.03**
	DATE #1	01/31/20	DATE #2	03/31/20	DATE #3	05/29/20
	AMT DUE	90.48	AMT DUE	83.01	AMT DUE	83.01
***** 105.19-1-11 *****						
105.19-1-11	10736 Sawyers Bay Rd					BILL361358
Calcagnino Anthony D	311 Res vac land		County Taxable	8,000		59.01
Calcagnino Lucretia A	Belleville-Hend 223402	8,000	Town Wide	8,000		5.36
116 Riverdale Rd	Woodall 14 & 14A	8,000	FD362 Henderson Fire Dist	8,000	TO	8.60
Liverpool, NY 13090	FRNT 50.00 DPTH 175.00		Installment Fee			2.19
	EAST-0908994 NRTH-1393532					
	DEED BOOK 1193 PG-49					
	FULL MARKET VALUE	8,000				
TOTAL TAX ---						72.97**
	DATE #1	01/31/20	DATE #2	03/31/20	DATE #3	05/29/20
	AMT DUE	26.52	AMT DUE	24.32	AMT DUE	24.32
***** 105.19-1-13 *****						
105.19-1-13	Sawyers Bay Rd Ext S					BILL361359
Bovee Joel J	311 Res vac land		County Taxable	6,200		45.73
Bovee Kimberly S	Belleville-Hend 223402	6,200	Town Wide	6,200		4.16
PO Box 803	Woodall 16A	6,200	FD362 Henderson Fire Dist	6,200	TO	6.67
Pierrepont Manor, NY 13674	FRNT 50.00 DPTH 100.00		Installment Fee			1.70
	EAST-0909079 NRTH-1393470					
	DEED BOOK 2009 PG-14632					
	FULL MARKET VALUE	6,200				
TOTAL TAX ---						56.56**
	DATE #1	01/31/20	DATE #2	03/31/20	DATE #3	05/29/20
	AMT DUE	20.56	AMT DUE	18.85	AMT DUE	18.85

\*\*\*\*\*

STATE OF NEW YORK  
COUNTY - Jefferson  
TOWN - Henderson  
SWIS - 223600

2020 TOWN TAX ROLL  
TAXABLE SECTION OF THE ROLL - 1  
TAX MAP NUMBER SEQUENCE  
UNIFORM PERCENT OF VALUE IS 100.00

PAGE 343  
VALUATION DATE-JUL 01, 2018  
TAXABLE STATUS DATE-MAR 01, 2019

TAX MAP PARCEL NUMBER	PROPERTY LOCATION & CLASS	ASSESSMENT	EXEMPTION CODE	COUNTY	TOWN	TAX AMOUNT
CURRENT OWNERS NAME	SCHOOL DISTRICT	LAND	TAX DESCRIPTION			
CURRENT OWNERS ADDRESS	PARCEL SIZE/GRID COORD	TOTAL	SPECIAL DISTRICTS			
***** 105.19-1-14 *****						
105.19-1-14	Sawyers Bay Rd Ext S					BILL361360
McCain Clark	311 Res vac land		County Taxable	6,200		45.73
McCain Eva	Belleville-Hend 223402	6,200	Town Wide	6,200		4.16
565 W Pond Meadow Rd	FRNT 50.00 DPTH 100.00	6,200	School Relevy			60.05
Westbrook, CT 06498	EAST-0909107 NRTH-1393427		FD362 Henderson Fire Dist	6,200	TO	6.67
	DEED BOOK 2018 PG-14685		Installment Fee			3.50
	FULL MARKET VALUE	6,200				
TOTAL TAX ---						116.61**
	DATE #1	01/31/20	DATE #2	03/31/20	DATE #3	05/29/20
	AMT DUE	42.37	AMT DUE	38.87	AMT DUE	38.87
***** 105.19-1-16 *****						
105.19-1-16	10702 Sawyers Bay Rd					BILL361361
Coon John R	260 Seasonal res		County Taxable	113,200		834.99
Coon Linda J	Belleville-Hend 223402	21,000	Town Wide	113,200		75.89
5746 Pine Grove Rd	Woodall 19 & 19C	113,200	FD362 Henderson Fire Dist	113,200	TO	121.72
Cicero, NY 13039	ACRES 0.30		Installment Fee			30.98
	EAST-0909130 NRTH-1393321					
	DEED BOOK 2007 PG-15868					
	FULL MARKET VALUE	113,200				
TOTAL TAX ---						1,032.60**
	DATE #1	01/31/20	DATE #2	03/31/20	DATE #3	05/29/20
	AMT DUE	375.18	AMT DUE	344.20	AMT DUE	344.20
***** 105.19-1-17 *****						
105.19-1-17	Sawyers Bay Rd					BILL361362
Bovee Joel J	312 Vac w/imprv		County Taxable	61,100		450.69
Bovee Kimberly S	Belleville-Hend 223402	18,100	Town Wide	61,100		40.96
PO Box 803	Woodall 17 18	61,100	FD362 Henderson Fire Dist	61,100	TO	65.70
Pierrepont Manor, NY 13674	FRNT 100.00 DPTH 75.00		Installment Fee			16.72
	EAST-0909049 NRTH-1393358					
	DEED BOOK 2009 PG-10034					
	FULL MARKET VALUE	61,100				
TOTAL TAX ---						557.35**
	DATE #1	01/31/20	DATE #2	03/31/20	DATE #3	05/29/20
	AMT DUE	202.51	AMT DUE	185.78	AMT DUE	185.78
***** 105.19-1-18 *****						
105.19-1-18	10720 Sawyers Bay Rd					BILL361363
Bovee Joel J	312 Vac w/imprv		County Taxable	12,600		92.94
Bovee Kimberly S	Belleville-Hend 223402	10,700	Town Wide	12,600		8.45
PO Box 803	Woodall 16	12,600	FD362 Henderson Fire Dist	12,600	TO	13.55
Pierrepont Manor, NY 13674	S Of Nutting St Rd		Installment Fee			3.45
	FRNT 50.00 DPTH 75.00					
	EAST-0909007 NRTH-1393422					
	DEED BOOK 2009 PG-14632					
	FULL MARKET VALUE	12,600				
TOTAL TAX ---						114.94**
	DATE #1	01/31/20	DATE #2	03/31/20	DATE #3	05/29/20
	AMT DUE	41.77	AMT DUE	38.31	AMT DUE	38.31

STATE OF NEW YORK  
COUNTY - Jefferson  
TOWN - Henderson  
SWIS - 223600

2020 TOWN TAX ROLL  
TAXABLE SECTION OF THE ROLL - 1  
TAX MAP NUMBER SEQUENCE  
UNIFORM PERCENT OF VALUE IS 100.00

PAGE 344  
VALUATION DATE-JUL 01, 2018  
TAXABLE STATUS DATE-MAR 01, 2019

TAX MAP PARCEL NUMBER	PROPERTY LOCATION & CLASS	ASSESSMENT	EXEMPTION CODE	COUNTY	TOWN	TAX AMOUNT
CURRENT OWNERS NAME	SCHOOL DISTRICT	LAND	TAX DESCRIPTION			
CURRENT OWNERS ADDRESS	PARCEL SIZE/GRID COORD	TOTAL	SPECIAL DISTRICTS			
***** 105.19-1-19 *****						
105.19-1-19	10732 Sawyers Bay Rd					BILL361364
Roggie Bruce E	260 Seasonal res		County Taxable	105.19-1-19		996.53
Roggie Renee J	Belleville-Hend 223402	16,000	Town Wide			90.57
PO Box 474	Woodall 15	135,100	FD362 Henderson Fire Dist			145.27
Sandy Creek, NY 13145	FRNT 50.00 DPTH 175.00		Installment Fee			36.97
	EAST-0908980 NRTH-1393463					
	DEED BOOK 2007 PG-20798					
	FULL MARKET VALUE	135,100				
TOTAL TAX ---						1,232.37**
	DATE #1	01/31/20	DATE #2	03/31/20	DATE #3	05/29/20
	AMT DUE	447.76	AMT DUE	410.79	AMT DUE	410.79
***** 105.19-1-20 *****						
105.19-1-20	10754 Sawyers Bay Rd					BILL361365
Osier Tracie R	260 Seasonal res		County Taxable	105.19-1-20		476.50
15822 US Rte 11	Belleville-Hend 223402	10,700	Town Wide			43.31
Watertown, NY 13601	Woodall 12	64,600	FD362 Henderson Fire Dist			69.46
	FRNT 50.00 DPTH 75.00		Installment Fee			17.68
	EAST-0908897 NRTH-1393589					
	DEED BOOK 2013 PG-9701					
	FULL MARKET VALUE	64,600				
TOTAL TAX ---						589.27**
	DATE #1	01/31/20	DATE #2	03/31/20	DATE #3	05/29/20
	AMT DUE	214.11	AMT DUE	196.42	AMT DUE	196.42
***** 105.19-1-21 *****						
105.19-1-21	Sawyers Bay Rd					BILL361366
Roggie Bruce E	311 Res vac land		County Taxable	105.19-1-21		50.16
Roggie Renee J	Belleville-Hend 223402	6,800	Town Wide			4.56
PO Box 474	Woodall 10 & 11	6,800	FD362 Henderson Fire Dist			7.31
Sandy Creek, NY 13145	FRNT 100.00 DPTH 75.00		Installment Fee			1.86
	EAST-0908855 NRTH-1393651					
	DEED BOOK 1709 PG-118					
	FULL MARKET VALUE	6,800				
TOTAL TAX ---						62.03**
	DATE #1	01/31/20	DATE #2	03/31/20	DATE #3	05/29/20
	AMT DUE	22.55	AMT DUE	20.67	AMT DUE	20.67
***** 105.19-1-23 *****						
105.19-1-23	6170 Sawyers Ln					BILL361367
Butler Heath R	271 Mfg housings		County Taxable	105.19-1-23		259.64
Butler Laurie J	Belleville-Hend 223402	17,400	Town Wide			23.60
943 Lamson Rd	Woodall 8 & 9	35,200	FD362 Henderson Fire Dist			37.85
Phoenix, NY 13135	FRNT 75.00 DPTH 100.00		Installment Fee			9.63
	EAST-0908788 NRTH-1393754					
	DEED BOOK 2007 PG-19411					
	FULL MARKET VALUE	35,200				
TOTAL TAX ---						321.09**
	DATE #1	01/31/20	DATE #2	03/31/20	DATE #3	05/29/20
	AMT DUE	116.66	AMT DUE	107.03	AMT DUE	107.03

STATE OF NEW YORK  
COUNTY - Jefferson  
TOWN - Henderson  
SWIS - 223600

2020 TOWN TAX ROLL  
TAXABLE SECTION OF THE ROLL - 1  
TAX MAP NUMBER SEQUENCE  
UNIFORM PERCENT OF VALUE IS 100.00

PAGE 345  
VALUATION DATE-JUL 01, 2018  
TAXABLE STATUS DATE-MAR 01, 2019

TAX MAP PARCEL NUMBER	PROPERTY LOCATION & CLASS	ASSESSMENT	EXEMPTION CODE	COUNTY	TOWN	TAX AMOUNT
CURRENT OWNERS NAME	SCHOOL DISTRICT	LAND	TAX DESCRIPTION			
CURRENT OWNERS ADDRESS	PARCEL SIZE/GRID COORD	TOTAL	SPECIAL DISTRICTS			
***** 105.19-1-24 *****						
105.19-1-24	Sawyers Bay Rd					BILL361368
Demm Barry	311 Res vac land		County Taxable	9,000		66.39
Fontana Shelley	Belleville-Hend 223402	9,000	Town Wide	9,000		6.03
139 E 2nd St	Woodall 7	9,000	FD362 Henderson Fire Dist	9,000	TO	9.68
Oswego, NY 13126	FRNT 40.00 DPTH 75.00		Installment Fee			2.46
	EAST-0908756 NRTH-1393798					
	DEED BOOK 1679 PG-271					
	FULL MARKET VALUE	9,000				
TOTAL TAX ---						82.10**
	DATE #1	01/31/20	DATE #2	03/31/20	DATE #3	05/29/20
	AMT DUE	29.84	AMT DUE	27.36	AMT DUE	27.36
***** 105.19-1-25 *****						
105.19-1-25	10810 Sawyers Bay Rd					BILL361369
Henrickson Trustee Nancy A	312 Vac w/imprv		County Taxable	17,300		127.61
Henrickson Living Trust Nancy	Belleville-Hend 223402	5,400	Town Wide	17,300		11.60
1112 Kendall Rd	Woodall 6	17,300	FD362 Henderson Fire Dist	17,300	TO	18.60
Kendall, NY 14476	FRNT 50.00 DPTH 75.00		Installment Fee			4.73
	EAST-0908732 NRTH-1393835					
	DEED BOOK 2008 PG-8867					
	FULL MARKET VALUE	17,300				
TOTAL TAX ---						157.81**
	DATE #1	01/31/20	DATE #2	03/31/20	DATE #3	05/29/20
	AMT DUE	57.34	AMT DUE	52.60	AMT DUE	52.60
***** 105.19-1-26 *****						
105.19-1-26	10816 Sawyers Bay Rd					BILL361370
Bishop Co-Trustee Joseh E	271 Mfg housings		County Taxable	17,400		128.35
Bishop Co-Trustee Jack L	Belleville-Hend 223402	10,700	Town Wide	17,400		11.67
6228 Lindaville Rd	Woodall 5	17,400	FD362 Henderson Fire Dist	17,400	TO	18.71
Kingsley, PA 18826	FRNT 50.00 DPTH 75.00		Installment Fee			4.76
	EAST-0908704 NRTH-1393877					
	DEED BOOK 2013 PG-5636					
	FULL MARKET VALUE	17,400				
TOTAL TAX ---						158.73**
	DATE #1	01/31/20	DATE #2	03/31/20	DATE #3	05/29/20
	AMT DUE	57.67	AMT DUE	52.91	AMT DUE	52.91
***** 105.19-1-27 *****						
105.19-1-27	10826 Sawyers Bay Rd					BILL361371
Dean James R	260 Seasonal res		County Taxable	40,600		299.47
Dean Patricia F	Belleville-Hend 223402	10,700	Town Wide	40,600		27.22
162 Swan Hill Rd	Woodall 4	40,600	FD362 Henderson Fire Dist	40,600	TO	43.66
Whitney Point, NY 13862	FRNT 50.00 DPTH 75.00		Installment Fee			11.11
	EAST-0908676 NRTH-1393919					
	DEED BOOK 2018 PG-1113					
	FULL MARKET VALUE	40,600				
TOTAL TAX ---						370.35**
	DATE #1	01/31/20	DATE #2	03/31/20	DATE #3	05/29/20
	AMT DUE	134.56	AMT DUE	123.45	AMT DUE	123.45

STATE OF NEW YORK  
COUNTY - Jefferson  
TOWN - Henderson  
SWIS - 223600

2 0 2 0 T O W N T A X R O L L  
T A X A B L E SECTION OF THE ROLL - 1  
TAX MAP NUMBER SEQUENCE  
UNIFORM PERCENT OF VALUE IS 100.00

PAGE 346  
VALUATION DATE-JUL 01, 2018  
TAXABLE STATUS DATE-MAR 01, 2019

TAX MAP PARCEL NUMBER	PROPERTY LOCATION & CLASS	ASSESSMENT	EXEMPTION CODE	COUNTY	TOWN	TAX AMOUNT
CURRENT OWNERS NAME	SCHOOL DISTRICT	LAND	TAX DESCRIPTION			
CURRENT OWNERS ADDRESS	PARCEL SIZE/GRID COORD	TOTAL	SPECIAL DISTRICTS			
***** 105.19-1-28 *****						
105.19-1-28	10840 Sawyers Bay Rd			105.19-1-28		BILL361372
Hendrickson David	270 Mfg housing		County Taxable		18,100	133.51
Flitcroft Paul E Jr	Belleville-Hend 223402	10,700	Town Wide		18,100	12.13
1112 Kendall Rd	Woodall 3	18,100	FD362 Henderson Fire Dist		18,100 TO	19.46
Kendall, NY 14476	FRNT 50.00 DPTH 75.00		Installment Fee			4.95
	EAST-0908649 NRTH-1393961					
	DEED BOOK 2014 PG-1439					
	FULL MARKET VALUE	18,100				
TOTAL TAX ---						165.10**
	DATE #1	01/31/20	DATE #2	03/31/20	DATE #3	05/29/20
	AMT DUE	59.99	AMT DUE	55.03	AMT DUE	55.03
***** 105.19-1-29 *****						
105.19-1-29	10848 Sawyers Bay Rd			105.19-1-29		BILL361373
Yarrington Randy T	260 Seasonal res		County Taxable		50,000	368.81
Yarrington Patti A	Belleville-Hend 223402	10,700	Town Wide		50,000	33.52
86 Pitkin Hill Rd	Woodall 2	50,000	FD362 Henderson Fire Dist		50,000 TO	53.76
Johnson City, NY 13790	FRNT 50.00 DPTH 75.00		Installment Fee			13.68
	EAST-0908621 NRTH-1394002					
	DEED BOOK 2017 PG-19139					
	FULL MARKET VALUE	50,000				
TOTAL TAX ---						456.09**
	DATE #1	01/31/20	DATE #2	03/31/20	DATE #3	05/29/20
	AMT DUE	165.71	AMT DUE	152.03	AMT DUE	152.03
***** 105.19-1-31 *****						
105.19-1-31	10851 Sawyers Bay Rd			105.19-1-31		BILL361374
Dean James R	260 Seasonal res - WTRFNT		County Taxable		140,600	1,037.09
Patricia F	Belleville-Hend 223402	69,900	Town Wide		140,600	94.26
162 Swan Hill Rd	Sawyer Bay	140,600	FD362 Henderson Fire Dist		140,600 TO	151.18
Whitney Pt, NY 13862	FRNT 50.00 DPTH 140.00		Installment Fee			38.48
	EAST-0908507 NRTH-1393948					
	DEED BOOK 1035 PG-00051					
	FULL MARKET VALUE	140,600				
TOTAL TAX ---						1,282.53**
	DATE #1	01/31/20	DATE #2	03/31/20	DATE #3	05/29/20
	AMT DUE	465.99	AMT DUE	427.51	AMT DUE	427.51
***** 105.19-1-32 *****						
105.19-1-32	10823 Sawyers Bay Rd			105.19-1-32		BILL361375
Austin Richard B	260 Seasonal res - WTRFNT		County Taxable		157,900	1,164.70
Austin Lynn M	Belleville-Hend 223402	90,900	Town Wide		157,900	105.86
445 Twist Run Rd	Sawyer Bay	157,900	FD362 Henderson Fire Dist		157,900 TO	169.79
Endwell, NY 13760	FRNT 100.00 DPTH 122.00		Installment Fee			43.21
	EAST-0908606 NRTH-1393816					
	DEED BOOK 2012 PG-13550					
	FULL MARKET VALUE	157,900				
TOTAL TAX ---						1,440.35**
	DATE #1	01/31/20	DATE #2	03/31/20	DATE #3	05/29/20
	AMT DUE	523.34	AMT DUE	480.11	AMT DUE	480.11

STATE OF NEW YORK  
COUNTY - Jefferson  
TOWN - Henderson  
SWIS - 223600

2 0 2 0 T O W N T A X R O L L  
T A X A B L E SECTION OF THE ROLL - 1  
TAX MAP NUMBER SEQUENCE  
UNIFORM PERCENT OF VALUE IS 100.00

PAGE 347  
VALUATION DATE-JUL 01, 2018  
TAXABLE STATUS DATE-MAR 01, 2019

TAX MAP PARCEL NUMBER	PROPERTY LOCATION & CLASS	ASSESSMENT	EXEMPTION CODE	COUNTY	TOWN	TAX AMOUNT
CURRENT OWNERS NAME	SCHOOL DISTRICT	LAND	TAX DESCRIPTION			
CURRENT OWNERS ADDRESS	PARCEL SIZE/GRID COORD	TOTAL	SPECIAL DISTRICTS			
***** 105.19-1-33 *****						
105.19-1-33	10809 Sawyers Bay Rd					BILL361376
Thompson Douglas	260 Seasonal res - WTRFNT		County Taxable	105.19-1-33		995.79
Thompson Nancy	Belleville-Hend 223402	66,500	Town Wide			90.51
243 Academy Pl	Sawyer Bay	135,000	FD362 Henderson Fire Dist			145.16
Syracuse, NY 13207	FRNT 50.00 DPTH 129.00		Installment Fee			36.94
	EAST-0908648 NRTH-1393754					
	DEED BOOK 1694 PG-89					
	FULL MARKET VALUE	135,000				
						TOTAL TAX --- 1,231.46**
						DATE #1 01/31/20 DATE #2 03/31/20 DATE #3 05/29/20
						AMT DUE 447.44 AMT DUE 410.48 AMT DUE 410.48
***** 105.19-1-34 *****						
105.19-1-34	10791 Sawyers Bay Rd					BILL361377
Hollis Danny C	210 1 Family Res - WTRFNT		County Taxable	105.19-1-34		1,405.90
Hollis Brian A	Belleville-Hend 223402	90,200	Town Wide			127.78
c/o William Nichols	Sawyer Bay	190,600	FD362 Henderson Fire Dist			204.95
10791 Sawyers Bay	Nichols WH & DJ-LF Estate		Installment Fee			52.16
Henderson, NY 13650	FRNT 100.00 DPTH 120.00					
	EAST-0908690 NRTH-1393692					
	DEED BOOK 2011 PG-746					
	FULL MARKET VALUE	190,600				
						TOTAL TAX --- 1,738.63**
						DATE #1 01/31/20 DATE #2 03/31/20 DATE #3 05/29/20
						AMT DUE 631.71 AMT DUE 579.54 AMT DUE 579.54
***** 105.19-1-35 *****						
105.19-1-35	10779 Sawyers Bay Rd					BILL361378
Nichols William H	260 Seasonal res - WTRFNT		County Taxable	105.19-1-35		803.27
Nichols Diane J	Belleville-Hend 223402	64,400	Town Wide			73.01
10791 Sawyers Bay	Sawyer Bay	108,900	FD362 Henderson Fire Dist			117.10
Henderson, NY 13650	FRNT 50.00 DPTH 120.00		Installment Fee			29.80
	EAST-0908731 NRTH-1393630					
	DEED BOOK 915 PG-00115					
	FULL MARKET VALUE	108,900				
						TOTAL TAX --- 993.38**
						DATE #1 01/31/20 DATE #2 03/31/20 DATE #3 05/29/20
						AMT DUE 360.94 AMT DUE 331.12 AMT DUE 331.12
***** 105.19-1-36 *****						
105.19-1-36	10775 Sawyers Bay Rd					BILL361379
Osier Timothy J	260 Seasonal res - WTRFNT		County Taxable	105.19-1-36		932.35
Osier Tracie R	Belleville-Hend 223402	64,400	Town Wide			84.74
15822 US Rte 11	Sawyer Bay	126,400	FD362 Henderson Fire Dist			135.92
Watertown, NY 13601	FRNT 50.00 DPTH 120.00		Installment Fee			34.59
	EAST-0908759 NRTH-1393589					
	DEED BOOK 1095 PG-00235					
	FULL MARKET VALUE	126,400				
						TOTAL TAX --- 1,153.01**
						DATE #1 01/31/20 DATE #2 03/31/20 DATE #3 05/29/20
						AMT DUE 418.94 AMT DUE 384.33 AMT DUE 384.33



STATE OF NEW YORK  
COUNTY - Jefferson  
TOWN - Henderson  
SWIS - 223600

2 0 2 0 T O W N T A X R O L L  
T A X A B L E SECTION OF THE ROLL - 1  
TAX MAP NUMBER SEQUENCE  
UNIFORM PERCENT OF VALUE IS 100.00

PAGE 348  
VALUATION DATE-JUL 01, 2018  
TAXABLE STATUS DATE-MAR 01, 2019

TAX MAP PARCEL NUMBER	PROPERTY LOCATION & CLASS	ASSESSMENT	EXEMPTION CODE	COUNTY	TOWN	TAX AMOUNT
CURRENT OWNERS NAME	SCHOOL DISTRICT	LAND	TAX DESCRIPTION			
CURRENT OWNERS ADDRESS	PARCEL SIZE/GRID COORD	TOTAL	SPECIAL DISTRICTS			
***** 105.19-1-37 *****						
105.19-1-37	10753 Sawyers Bay Rd					BILL361380
Pohopek Trustee Jerome R	270 Mfg housing - WTRFNT		County Taxable	72,100		531.82
Pohopek Trustee Katherine A	Belleville-Hend 223402	64,800	Town Wide	72,100		48.34
205 Shaver Ave	Sawyer Bay	72,100	FD362 Henderson Fire Dist	72,100	TO	77.53
North Syracuse, NY 13212	FRNT 50.00 DPTH 122.00		Installment Fee			19.73
	EAST-0908785 NRTH-1393547					
	DEED BOOK 2011 PG-7666					
	FULL MARKET VALUE	72,100				
TOTAL TAX ---						657.69**
	DATE #1	01/31/20	DATE #2	03/31/20	DATE #3	05/29/20
	AMT DUE	238.96	AMT DUE	219.23	AMT DUE	219.23
***** 105.19-1-38 *****						
105.19-1-38	10753 Sawyers Bay Rd					BILL361381
Romano Michael C II	210 1 Family Res - WTRFNT		County Taxable	221,800		1,636.04
590 Corbel Dr	Belleville-Hend 223402	104,300	Town Wide	221,800		148.70
Naples, FL 34110	Sawyer Bay	221,800	FD362 Henderson Fire Dist	221,800	TO	238.50
	David Barbara E-LF Use		Installment Fee			60.70
	FRNT 129.00 DPTH 118.00					
	EAST-0908826 NRTH-1393486					
	DEED BOOK 2014 PG-8960					
	FULL MARKET VALUE	221,800				
TOTAL TAX ---						2,023.24**
	DATE #1	01/31/20	DATE #2	03/31/20	DATE #3	05/29/20
	AMT DUE	735.12	AMT DUE	674.41	AMT DUE	674.41
***** 105.19-1-39 *****						
105.19-1-39	10729 Sawyers Bay Rd					BILL361382
Nelson Thomas	210 1 Family Res - WTRFNT		County Taxable	155,400		1,146.26
Nelson Barbara	Belleville-Hend 223402	68,600	Town Wide	155,400		104.18
5072 Bowen Dr	Sawyer Bay	155,400	FD362 Henderson Fire Dist	155,400	TO	167.10
Nedrow, NY 13120	FRNT 73.00 DPTH 96.00		Installment Fee			42.53
	EAST-0908883 NRTH-1393417					
	DEED BOOK 2005 PG-13275					
	FULL MARKET VALUE	155,400				
TOTAL TAX ---						1,417.54**
	DATE #1	01/31/20	DATE #2	03/31/20	DATE #3	05/29/20
	AMT DUE	515.05	AMT DUE	472.51	AMT DUE	472.51
***** 105.19-1-41 *****						
105.19-1-41	10713 Sawyers Bay Rd					BILL361383
Bovee Joel J	210 1 Family Res - WTRFNT		County Taxable	142,700		1,052.58
Bovee Kimberly S	Belleville-Hend 223402	78,100	Town Wide	142,700		95.67
PO Box 803	Sawyer Bay	142,700	FD362 Henderson Fire Dist	142,700	TO	153.44
Pierrepoint Manor, NY 13674	FRNT 99.00 DPTH 91.00		Installment Fee			39.05
	EAST-0908933 NRTH-1393340					
	DEED BOOK 2009 PG-10034					
	FULL MARKET VALUE	142,700				
TOTAL TAX ---						1,301.69**
	DATE #1	01/31/20	DATE #2	03/31/20	DATE #3	05/29/20
	AMT DUE	472.96	AMT DUE	433.89	AMT DUE	433.89

STATE OF NEW YORK  
COUNTY - Jefferson  
TOWN - Henderson  
SWIS - 223600

2 0 2 0 T O W N T A X R O L L  
T A X A B L E SECTION OF THE ROLL - 1  
TAX MAP NUMBER SEQUENCE  
UNIFORM PERCENT OF VALUE IS 100.00

PAGE 349  
VALUATION DATE-JUL 01, 2018  
TAXABLE STATUS DATE-MAR 01, 2019

TAX MAP PARCEL NUMBER	PROPERTY LOCATION & CLASS	ASSESSMENT	EXEMPTION CODE	COUNTY	TOWN	TAX AMOUNT
CURRENT OWNERS NAME	SCHOOL DISTRICT	LAND	TAX DESCRIPTION			
CURRENT OWNERS ADDRESS	PARCEL SIZE/GRID COORD	TOTAL	SPECIAL DISTRICTS			
***** 105.19-1-42 *****						
105.19-1-42	10693 Sawyers Bay Rd					BILL361384
Nelson Donald J	311 Res vac land - WTRFNT		County Taxable	35,500		261.86
1654 Willow Dale Rd	Belleville-Hend 223402	35,500	Town Wide	35,500		23.80
Skaneateles, NY 13152	Sawyer Bay	35,500	FD362 Henderson Fire Dist	35,500	TO	38.17
	FRNT 75.00 DPTH 100.00		Installment Fee			9.71
	EAST-0909003 NRTH-1393234					
	DEED BOOK 2008 PG-17724					
	FULL MARKET VALUE	35,500				
						TOTAL TAX --- 323.83**
						DATE #1 01/31/20 DATE #2 03/31/20 DATE #3 05/29/20
						AMT DUE 117.66 AMT DUE 107.94 AMT DUE 107.94
***** 105.19-1-43 *****						
105.19-1-43	10681 Sawyers Bay Rd					BILL361385
Hill Timothy M	210 1 Family Res - WTRFNT		County Taxable	326,200		2,406.12
Hill Joann L	Belleville-Hend 223402	78,600	Town Wide	326,200		218.69
10681 Sawyers Bay Rd	Sawyer Bay	326,200	FD362 Henderson Fire Dist	326,200	TO	350.76
Henderson, NY 13650	FRNT 75.00 DPTH 124.00		Installment Fee			89.27
	EAST-0909055 NRTH-1393146					
	DEED BOOK 2009 PG-18718					
	FULL MARKET VALUE	326,200				
						TOTAL TAX --- 2,975.57**
						DATE #1 01/31/20 DATE #2 03/31/20 DATE #3 05/29/20
						AMT DUE 1,081.14 AMT DUE 991.85 AMT DUE 991.85
***** 105.19-1-44 *****						
105.19-1-44	10665 Sawyers Bay Rd					BILL361386
Dreier James D	210 1 Family Res - WTRFNT		County Taxable	164,900		1,216.34
Dreier Deborah A	Belleville-Hend 223402	78,600	Town Wide	164,900		110.55
972 Pondbrook Pt	Sawyer Bay	164,900	FD362 Henderson Fire Dist	164,900	TO	177.31
Webster, NY 14580	FRNT 75.00 DPTH 124.00		LT361 Henderson Light Dist	164,900	TO	66.46
	EAST-0909090 NRTH-1393078		Installment Fee			47.12
	DEED BOOK 2014 PG-4538					
	FULL MARKET VALUE	164,900				
						TOTAL TAX --- 1,570.66**
						DATE #1 01/31/20 DATE #2 03/31/20 DATE #3 05/29/20
						AMT DUE 570.68 AMT DUE 523.55 AMT DUE 523.55
***** 105.19-1-45 *****						
105.19-1-45	10653 Sawyers Bay Rd					BILL361387
Vallelonga Damian S	210 1 Family Res - WTRFNT		County Taxable	203,100		1,498.11
Vallelonga Patricia A	Belleville-Hend 223402	64,500	Town Wide	203,100		136.16
201 Sherbourne Rd	Sawyer Bay	203,100	FD362 Henderson Fire Dist	203,100	TO	218.39
Syracuse, NY 13224	FRNT 49.00 DPTH 124.00		Installment Fee			55.58
	EAST-0909121 NRTH-1393023					
	DEED BOOK 1424 PG-305					
	FULL MARKET VALUE	203,100				
						TOTAL TAX --- 1,852.66**
						DATE #1 01/31/20 DATE #2 03/31/20 DATE #3 05/29/20
						AMT DUE 673.14 AMT DUE 617.55 AMT DUE 617.55

\*\*\*\*\*

STATE OF NEW YORK  
COUNTY - Jefferson  
TOWN - Henderson  
SWIS - 223600

2 0 2 0 T O W N T A X R O L L  
T A X A B L E SECTION OF THE ROLL - 1  
TAX MAP NUMBER SEQUENCE  
UNIFORM PERCENT OF VALUE IS 100.00

PAGE 350  
VALUATION DATE-JUL 01, 2018  
TAXABLE STATUS DATE-MAR 01, 2019

TAX MAP PARCEL NUMBER	PROPERTY LOCATION & CLASS	ASSESSMENT	EXEMPTION CODE	COUNTY	TOWN	TAX AMOUNT	
CURRENT OWNERS NAME	SCHOOL DISTRICT	LAND	TAX DESCRIPTION				
CURRENT OWNERS ADDRESS	PARCEL SIZE/GRID COORD	TOTAL	SPECIAL DISTRICTS				
***** 105.19-1-46 *****							
105.19-1-46	10637 Sawyers Bay Rd					BILL361388	
Jamison Christopher	210 1 Family Res - WTRFNT		County Taxable	105.19-1-46		1,419.92	
Nelson Signe	Belleville-Hend 223402	64,600	Town Wide			129.05	
102 Academy Green	Sawyer Bay	192,500	FD362 Henderson Fire Dist		TO	206.99	
Syracuse, NY 13207	FRNT 50.00 DPTH 121.00		Installment Fee			52.68	
	EAST-0909147 NRTH-1392980						
	FULL MARKET VALUE	192,500					
						1,755.96**	
TOTAL TAX ---							
		DATE #1	01/31/20	DATE #2	03/31/20	DATE #3	05/29/20
		AMT DUE	638.00	AMT DUE	585.32	AMT DUE	585.32
***** 105.19-1-47 *****							
105.19-1-47	10633 Sawyers Bay Rd					BILL361389	
Gorsline Dianne	260 Seasonal res - WTRFNT		County Taxable	105.19-1-47		691.15	
Sult Denise	Belleville-Hend 223402	63,700	Town Wide			62.82	
10 John St	Sawyer Bay	93,700	School Relevy			907.48	
Newark Valley, NY 13811	FRNT 50.00 DPTH 117.00		FD362 Henderson Fire Dist		TO	100.75	
	EAST-0909172 NRTH-1392936		Installment Fee			52.87	
	DEED BOOK 2003 PG-11640						
	FULL MARKET VALUE	93,700					
						1,762.20**	
TOTAL TAX ---							
		DATE #1	01/31/20	DATE #2	03/31/20	DATE #3	05/29/20
		AMT DUE	640.27	AMT DUE	587.40	AMT DUE	587.40
***** 105.19-1-48 *****							
105.19-1-48	10621 Sawyers Bay Rd					BILL361390	
Clement Ann Marie	260 Seasonal res - WTRFNT		County Taxable	105.19-1-48		1,279.77	
Smith Richard M Jr	Belleville-Hend 223402	75,200	Town Wide			116.32	
c/o Betty Smith	Smith EA - LF USE	173,500	FD362 Henderson Fire Dist		TO	186.56	
10621 Sawyers Bay Rd	Sawyer Bay		Installment Fee			47.48	
Henderson, NY 13650	ACRES 0.20						
	EAST-0909210 NRTH-1392885						
	DEED BOOK 1823 PG-189						
	FULL MARKET VALUE	173,500					
						1,582.65**	
TOTAL TAX ---							
		DATE #1	01/31/20	DATE #2	03/31/20	DATE #3	05/29/20
		AMT DUE	575.03	AMT DUE	527.55	AMT DUE	527.55
***** 105.19-1-49 *****							
105.19-1-49	10615 Sawyers Bay Rd					BILL361391	
Link Theodore M	260 Seasonal res - WTRFNT		County Taxable	105.19-1-49		944.15	
Link Susan M	Belleville-Hend 223402	67,900	Town Wide			85.81	
93 Dewey Rd	Sawyer Bay	128,000	FD362 Henderson Fire Dist		TO	137.64	
Mexico, NY 13114	FRNT 54.00 DPTH 121.00		Installment Fee			35.03	
	EAST-0909225 NRTH-1392824						
	DEED BOOK 1794 PG-95						
	FULL MARKET VALUE	128,000					
						1,167.60**	
TOTAL TAX ---							
		DATE #1	01/31/20	DATE #2	03/31/20	DATE #3	05/29/20
		AMT DUE	424.23	AMT DUE	389.20	AMT DUE	389.20

STATE OF NEW YORK  
COUNTY - Jefferson  
TOWN - Henderson  
SWIS - 223600

2020 TOWN TAX ROLL  
TAXABLE SECTION OF THE ROLL - 1  
TAX MAP NUMBER SEQUENCE  
UNIFORM PERCENT OF VALUE IS 100.00

PAGE 351  
VALUATION DATE-JUL 01, 2018  
TAXABLE STATUS DATE-MAR 01, 2019

TAX MAP PARCEL NUMBER	PROPERTY LOCATION & CLASS	ASSESSMENT	EXEMPTION CODE	COUNTY	TOWN	TAX AMOUNT
CURRENT OWNERS NAME	SCHOOL DISTRICT	LAND	TAX DESCRIPTION			
CURRENT OWNERS ADDRESS	PARCEL SIZE/GRID COORD	TOTAL	SPECIAL DISTRICTS			
***** 105.19-1-50 *****						
105.19-1-50	10591 Sawyers Bay Rd			105.19-1-50		BILL361392
Stern Frederick	260 Seasonal res - WTRFNT		County Taxable		286,700	2,114.76
Stern Patricia	Belleville-Hend 223402	213,600	Town Wide		286,700	192.21
402 Brooklyn Pl	Sawyer Bay	286,700	FD362 Henderson Fire Dist		286,700 TO	308.28
Iowa City, IA 52248	FRNT 326.00 DPTH 130.00		Installment Fee			78.46
	EAST-0909270 NRTH-1392666					
	DEED BOOK 2013 PG-4492					
	FULL MARKET VALUE	286,700				
TOTAL TAX ---						2,615.25**
	DATE #1	01/31/20	DATE #2	03/31/20	DATE #3	05/29/20
	AMT DUE	950.21	AMT DUE	871.75	AMT DUE	871.75
***** 105.19-1-51 *****						
105.19-1-51	10549 Sawyers Bay Rd			105.19-1-51		BILL361393
Obrist Revocable Trust James H	210 1 Family Res - WTRFNT		County Taxable		200,200	1,476.72
Obrist Revocable Trust Susan M	Belleville-Hend 223402	83,500	Town Wide		200,200	134.22
409 Woodland Rd	Sawyer Bay	200,200	FD362 Henderson Fire Dist		200,200 TO	215.27
Syracuse, NY 13219	Obrist James & Susan-LF E		Installment Fee			54.79
	FRNT 87.00 DPTH 120.00					
	EAST-0909318 NRTH-1392481					
PRIOR OWNER ON 3/01/2019	DEED BOOK 2011 PG-12307					
Obrist Revoc Trst Trste James	FULL MARKET VALUE	200,200				
TOTAL TAX ---						1,826.21**
	DATE #1	01/31/20	DATE #2	03/31/20	DATE #3	05/29/20
	AMT DUE	663.54	AMT DUE	608.73	AMT DUE	608.73
***** 105.19-1-52 *****						
105.19-1-52	10537 Sawyers Bay Rd			105.19-1-52		BILL361394
Staab Mark	260 Seasonal res - WTRFNT		County Taxable		192,200	1,417.71
Staab Maureen	Belleville-Hend 223402	78,500	Town Wide		192,200	128.85
4399 Conway Cir	ACRES 0.23	192,200	FD362 Henderson Fire Dist		192,200 TO	206.67
Syracuse, NY 13215	EAST-0909326 NRTH-1392390		Installment Fee			52.60
	DEED BOOK 2007 PG-3736					
	FULL MARKET VALUE	192,200				
TOTAL TAX ---						1,753.23**
	DATE #1	01/31/20	DATE #2	03/31/20	DATE #3	05/29/20
	AMT DUE	637.01	AMT DUE	584.41	AMT DUE	584.41
***** 105.19-1-53 *****						
105.19-1-53	Sawyers Bay Rd			105.19-1-53		BILL361395
Stern Frederick	314 Rural vac<10		County Taxable		26,700	196.94
Stern Patricia	Belleville-Hend 223402	26,700	Town Wide		26,700	17.90
402 Brooklyn Pl	Sawyer Bay	26,700	FD362 Henderson Fire Dist		26,700 TO	28.71
Iowa City, IA 52248	ACRES 2.68		Installment Fee			7.31
	EAST-0909489 NRTH-1392675					
	DEED BOOK 2013 PG-4492					
	FULL MARKET VALUE	26,700				
TOTAL TAX ---						243.55**
	DATE #1	01/31/20	DATE #2	03/31/20	DATE #3	05/29/20
	AMT DUE	88.50	AMT DUE	81.18	AMT DUE	81.18

\*\*\*\*\*

STATE OF NEW YORK  
COUNTY - Jefferson  
TOWN - Henderson  
SWIS - 223600

2020 TOWN TAX ROLL  
TAXABLE SECTION OF THE ROLL - 1  
TAX MAP NUMBER SEQUENCE  
UNIFORM PERCENT OF VALUE IS 100.00

PAGE 352  
VALUATION DATE-JUL 01, 2018  
TAXABLE STATUS DATE-MAR 01, 2019

TAX MAP PARCEL NUMBER	PROPERTY LOCATION & CLASS	ASSESSMENT	EXEMPTION CODE	COUNTY	TOWN	TAX AMOUNT
CURRENT OWNERS NAME	SCHOOL DISTRICT	LAND	TAX DESCRIPTION			
CURRENT OWNERS ADDRESS	PARCEL SIZE/GRID COORD	TOTAL	SPECIAL DISTRICTS			
***** 105.19-1-54.1 *****						
105.19-1-54.1	Sawyers Bay Rd 312 Vac w/imprv		County Taxable	11,700		BILL361396 86.30
Clement Ann Marie	Belleville-Hend 223402	10,700	Town Wide	11,700		7.84
Smith Richard M Jr	Smith EA - LF USE	11,700	FD362 Henderson Fire Dist	11,700	TO	12.58
c/o Betty Smith	Woodall 24		Installment Fee			3.20
10621 Sawyers Bay Rd	FRNT 50.00 DPTH 75.00					
Henderson, NY 13650	EAST-0909321 NRTH-1392900					
	DEED BOOK 1823 PG-186					
PRIOR OWNER ON 3/01/2019	FULL MARKET VALUE	11,700				
Clement Ann Marie						
TOTAL TAX ---						106.72**
	DATE #1	01/31/20	DATE #2	03/31/20	DATE #3	05/29/20
	AMT DUE	38.78	AMT DUE	35.57	AMT DUE	35.57
***** 105.19-1-54.2 *****						
105.19-1-54.2	Sawyers Bay Rd 311 Res vac land		County Taxable	5,400		BILL361397 39.83
Link Theodore M	Belleville-Hend 223402	5,400	Town Wide	5,400		3.62
Link Susan M	Woodall 25	5,400	FD362 Henderson Fire Dist	5,400	TO	5.81
93 Dewey Rd	FRNT 50.00 DPTH 75.00		Installment Fee			1.48
Mexico, NY 13114	EAST-0909341 NRTH-1392853					
	DEED BOOK 1794 PG-95					
	FULL MARKET VALUE	5,400				
TOTAL TAX ---						49.26**
	DATE #1	01/31/20	DATE #2	03/31/20	DATE #3	05/29/20
	AMT DUE	17.90	AMT DUE	16.42	AMT DUE	16.42
***** 105.19-1-55 *****						
105.19-1-55	10630 Sawyers Bay Rd 270 Mfg housing		County Taxable	24,700		BILL361398 182.19
Gorsline Dianne	Belleville-Hend 223402	16,900	Town Wide	24,700		16.56
Sult Denise	Woodall 22 & 23	24,700	School Relevy			239.22
10 John St	ACRES 0.62		FD362 Henderson Fire Dist	24,700	TO	26.56
Newark Valley, NY 13811	EAST-0909442 NRTH-1392960		Installment Fee			13.94
	DEED BOOK 2003 PG-11640					
	FULL MARKET VALUE	24,700				
TOTAL TAX ---						464.53**
	DATE #1	01/31/20	DATE #2	03/31/20	DATE #3	05/29/20
	AMT DUE	168.79	AMT DUE	154.84	AMT DUE	154.84
***** 105.19-1-56 *****						
105.19-1-56	Sawyers Bay Rd 312 Vac w/imprv		County Taxable	28,700		BILL361399 211.70
Vallelonga Damian S	Belleville-Hend 223402	18,300	Town Wide	28,700		19.24
Vallelonga Patricia A	Woodall 21 22	28,700	FD362 Henderson Fire Dist	28,700	TO	30.86
201 Sherbourne Rd	ACRES 0.97		Installment Fee			7.85
Syracuse, NY 13224	EAST-0909426 NRTH-1393062					
	DEED BOOK 1424 PG-305					
	FULL MARKET VALUE	28,700				
TOTAL TAX ---						261.80**
	DATE #1	01/31/20	DATE #2	03/31/20	DATE #3	05/29/20
	AMT DUE	95.13	AMT DUE	87.26	AMT DUE	87.26
*****						

STATE OF NEW YORK  
COUNTY - Jefferson  
TOWN - Henderson  
SWIS - 223600

2020 TOWN TAX ROLL  
TAXABLE SECTION OF THE ROLL - 1  
TAX MAP NUMBER SEQUENCE  
UNIFORM PERCENT OF VALUE IS 100.00

PAGE 353  
VALUATION DATE-JUL 01, 2018  
TAXABLE STATUS DATE-MAR 01, 2019

TAX MAP PARCEL NUMBER	PROPERTY LOCATION & CLASS	ASSESSMENT	EXEMPTION CODE	COUNTY	TOWN	TAX AMOUNT
CURRENT OWNERS NAME	SCHOOL DISTRICT	LAND	TAX DESCRIPTION			
CURRENT OWNERS ADDRESS	PARCEL SIZE/GRID COORD	TOTAL	SPECIAL DISTRICTS			
***** 105.19-1-57 *****						
105.19-1-57	Sawyers Bay Rd					BILL361400
Salisbury Nathan K	311 Res vac land		County Taxable	5,400		39.83
c/o Nathan K Salisbury Estate	Belleville-Hend 223402	5,400	Town Wide	5,400		3.62
6191 Nutting St Rd	Salisbury Carol-LF Est	5,400	FD362 Henderson Fire Dist	5,400	TO	5.81
Henderson, NY 13650	FRNT 50.00 DPTH 75.00		Installment Fee			1.48
	EAST-0909230 NRTH-1393080					
	DEED BOOK 2009 PG-1566					
	FULL MARKET VALUE	5,400				
TOTAL TAX ---						49.26**
	DATE #1	01/31/20	DATE #2	03/31/20	DATE #3	05/29/20
	AMT DUE	17.90	AMT DUE	16.42	AMT DUE	16.42
***** 105.19-1-58 *****						
105.19-1-58	10660 Sawyers Bay Rd					BILL361401
Jamison Ann L	210 1 Family Res		County Taxable	86,200		635.83
411 Wolcott Ave	Belleville-Hend 223402	15,900	Town Wide	86,200		57.79
Syracuse, NY 13207	Woodall 19B	86,200	FD362 Henderson Fire Dist	86,200	TO	92.69
	FRNT 81.00 DPTH 75.00		Installment Fee			23.59
	EAST-0909193 NRTH-1393140					
	DEED BOOK 1717 PG-326					
	FULL MARKET VALUE	86,200				
TOTAL TAX ---						786.31**
	DATE #1	01/31/20	DATE #2	03/31/20	DATE #3	05/29/20
	AMT DUE	285.70	AMT DUE	262.10	AMT DUE	262.10
***** 105.19-1-59 *****						
105.19-1-59	Sawyers Bay Rd					BILL361402
Hill Timothy M	312 Vac w/imprv		County Taxable	23,600		174.08
Hill Joann L	Belleville-Hend 223402	15,900	Town Wide	23,600		15.82
10681 Sawyers Bay Rd	Woodall 19A	23,600	FD362 Henderson Fire Dist	23,600	TO	25.38
Henderson, NY 13650	FRNT 81.00 DPTH 75.00		Installment Fee			6.46
	EAST-0909148 NRTH-1393208					
	DEED BOOK 2009 PG-18718					
	FULL MARKET VALUE	23,600				
TOTAL TAX ---						215.28**
	DATE #1	01/31/20	DATE #2	03/31/20	DATE #3	05/29/20
	AMT DUE	78.22	AMT DUE	71.76	AMT DUE	71.76
***** 105.19-1-61 *****						
105.19-1-61	6194 Sawyers Ln					BILL361403
Kohanski John	270 Mfg housing		County Taxable	45,700		337.09
Kohanski Carlene	Belleville-Hend 223402	25,300	Town Wide	45,700		30.64
109 Patterson Ave	Woodall 603	45,700	FD362 Henderson Fire Dist	45,700	TO	49.14
Syracuse, NY 13219	FRNT 145.00 DPTH 100.00		Installment Fee			12.51
	EAST-0908991 NRTH-1393830					
	DEED BOOK 2013 PG-250					
	FULL MARKET VALUE	45,700				
TOTAL TAX ---						416.87**
	DATE #1	01/31/20	DATE #2	03/31/20	DATE #3	05/29/20
	AMT DUE	151.48	AMT DUE	138.95	AMT DUE	138.95

STATE OF NEW YORK  
COUNTY - Jefferson  
TOWN - Henderson  
SWIS - 223600

2020 TOWN TAX ROLL  
TAXABLE SECTION OF THE ROLL - 1  
TAX MAP NUMBER SEQUENCE  
UNIFORM PERCENT OF VALUE IS 100.00

PAGE 354  
VALUATION DATE-JUL 01, 2018  
TAXABLE STATUS DATE-MAR 01, 2019

TAX MAP PARCEL NUMBER	PROPERTY LOCATION & CLASS	ASSESSMENT	EXEMPTION CODE	COUNTY	TOWN	TAX AMOUNT
CURRENT OWNERS NAME	SCHOOL DISTRICT	LAND	TAX DESCRIPTION			
CURRENT OWNERS ADDRESS	PARCEL SIZE/GRID COORD	TOTAL	SPECIAL DISTRICTS			
***** 105.19-1-62 *****						
105.19-1-62	Sawyers Bay Rd Ext S			105.19-1-62		BILL361404
Adsit Malcolm B	311 Res vac land		County Taxable		11,600	85.56
Adsit Anna I	Belleville-Hend 223402	11,600	Town Wide		11,600	7.78
PO Box 287	Lot 600	11,600	FD362 Henderson Fire Dist		11,600 TO	12.47
Adams Center, NY 13606	ACRES 0.28		Installment Fee			3.17
	EAST-0909232 NRTH-1393468					
	DEED BOOK 1513 PG-188					
	FULL MARKET VALUE	11,600				
TOTAL TAX ---						105.81**
	DATE #1	01/31/20	DATE #2	03/31/20	DATE #3	05/29/20
	AMT DUE	38.44	AMT DUE	35.27	AMT DUE	35.27
***** 105.19-1-63 *****						
105.19-1-63	Sawyers Bay Rd Ext N			105.19-1-63		BILL361405
Phillips Richard	312 Vac w/imprv		County Taxable		32,200	237.51
Phillips Sharon	Belleville-Hend 223402	30,400	Town Wide		32,200	21.59
4471 School Rd	ACRES 0.49	32,200	FD362 Henderson Fire Dist		32,200 TO	34.62
New Milford, PA 18834	EAST-0908620 NRTH-1394406		Installment Fee			8.81
	DEED BOOK 2009 PG-16642					
	FULL MARKET VALUE	32,200				
TOTAL TAX ---						293.72**
	DATE #1	01/31/20	DATE #2	03/31/20	DATE #3	05/29/20
	AMT DUE	106.73	AMT DUE	97.90	AMT DUE	97.90
***** 105.19-1-64 *****						
105.19-1-64	Sawyers Bay Rd			105.19-1-64		BILL361406
Coon John R	311 Res vac land - WTRFNT		County Taxable		29,400	216.86
Coon Linda J	Belleville-Hend 223402	29,400	Town Wide		29,400	19.71
5746 Pine Grove Rd	Sawyer Bay	29,400	FD362 Henderson Fire Dist		29,400 TO	31.61
Cicero, NY 13039	FRNT 50.00 DPTH 100.00		Installment Fee			8.05
	EAST-0908976 NRTH-1393277					
	DEED BOOK 2007 PG-15868					
	FULL MARKET VALUE	29,400				
TOTAL TAX ---						268.18**
	DATE #1	01/31/20	DATE #2	03/31/20	DATE #3	05/29/20
	AMT DUE	97.45	AMT DUE	89.39	AMT DUE	89.39
***** 105.19-1-65 *****						
105.19-1-65	Sawyers Bay Rd Ext S			105.19-1-65		BILL361407
Ranalli Peter	312 Vac w/imprv		County Taxable		24,900	183.67
Ranalli Clementine	Belleville-Hend 223402	21,000	Town Wide		24,900	16.69
208 Vine St	FRNT 100.00 DPTH 100.00	24,900	FD362 Henderson Fire Dist		24,900 TO	26.77
Syracuse, NY 13203	EAST-0909169 NRTH-1393559		Installment Fee			6.81
	DEED BOOK 1625 PG-150					
	FULL MARKET VALUE	24,900				
TOTAL TAX ---						227.13**
	DATE #1	01/31/20	DATE #2	03/31/20	DATE #3	05/29/20
	AMT DUE	82.52	AMT DUE	75.71	AMT DUE	75.71

TAX MAP PARCEL NUMBER	PROPERTY LOCATION & CLASS	ASSESSMENT	EXEMPTION CODE	COUNTY	TOWN	TAX AMOUNT
CURRENT OWNERS NAME	SCHOOL DISTRICT	LAND	TAX DESCRIPTION			
CURRENT OWNERS ADDRESS	PARCEL SIZE/GRID COORD	TOTAL	SPECIAL DISTRICTS			
***** 105.19-1-66 *****						
10824	Sawyers Bay Rd Ext N			105.19-1-66		BILL361408
105.19-1-66	312 Vac w/imprv		County Taxable	30,000		221.29
Kohanski Robert	Belleville-Hend 223402	28,700	Town Wide	30,000		20.11
Kohanski Kathleen	FRNT 190.00 DPTH 100.00	30,000	FD362 Henderson Fire Dist	30,000	TO	32.26
9 Reddick Dr	EAST-0908892 NRTH-1393980		Installment Fee			8.21
North Syracuse, NY 13212	DEED BOOK 2013 PG-251					
	FULL MARKET VALUE	30,000				
TOTAL TAX ---						273.66**
	DATE #1	01/31/20	DATE #2	03/31/20	DATE #3	05/29/20
	AMT DUE	99.43	AMT DUE	91.22	AMT DUE	91.22
***** 105.19-1-67 *****						
10742	Sawyers Bay Rd Ext S			105.19-1-67		BILL361409
105.19-1-67	270 Mfg housing		County Taxable	46,200		340.78
Ranalli Peter J	Belleville-Hend 223402	29,500	Town Wide	46,200		30.97
Ranalli Clementine C	Sawyer Bay	46,200	FD362 Henderson Fire Dist	46,200	TO	49.68
208 Vine St	FRNT 200.00 DPTH 100.00		Installment Fee			12.64
Syracuse, NY 13203	EAST-0909087 NRTH-1393684					
	FULL MARKET VALUE	46,200				
TOTAL TAX ---						421.43**
	DATE #1	01/31/20	DATE #2	03/31/20	DATE #3	05/29/20
	AMT DUE	153.13	AMT DUE	140.47	AMT DUE	140.47
***** 105.19-2-1 *****						
10525	Sawyers Bay Rd			105.19-2-1		BILL361410
105.19-2-1	260 Seasonal res - WTRFNT		County Taxable	171,700		1,266.49
Mocyk Joan F	Belleville-Hend 223402	78,500	Town Wide	171,700		115.11
15 Mcharrie St	Sawyer Point	171,700	FD362 Henderson Fire Dist	171,700	TO	184.63
Baldwinsville, NY 13027	FRNT 50.00 DPTH 208.00		Installment Fee			46.99
	EAST-0909323 NRTH-1392330					
	DEED BOOK 969 PG-00296					
	FULL MARKET VALUE	171,700				
TOTAL TAX ---						1,566.23**
	DATE #1	01/31/20	DATE #2	03/31/20	DATE #3	05/29/20
	AMT DUE	569.08	AMT DUE	522.07	AMT DUE	522.07
***** 105.19-2-2 *****						
10511	Sawyers Bay Rd			105.19-2-2		BILL361411
105.19-2-2	210 1 Family Res - WTRFNT		VET COM CT 41131	20,000	10,000	
Adams Family Trust	Belleville-Hend 223402	132,300	VET DIS CT 41141	40,000	20,000	
Adams Trustee Mark	Sawyer Point	351,400	County Taxable	291,400		2,149.43
6258 Split Creek Ln	FRNT 140.00 DPTH 190.00		Town Wide	321,400		215.47
Alexandria, VA 22312	EAST-0909252 NRTH-1392237		FD362 Henderson Fire Dist	351,400	TO	377.85
	DEED BOOK 2008 PG-11705		Installment Fee			82.28
	FULL MARKET VALUE	351,400				
TOTAL TAX ---						2,742.75**
	DATE #1	01/31/20	DATE #2	03/31/20	DATE #3	05/29/20
	AMT DUE	996.53	AMT DUE	914.25	AMT DUE	914.25



STATE OF NEW YORK  
COUNTY - Jefferson  
TOWN - Henderson  
SWIS - 223600

2020 TOWN TAX ROLL  
TAXABLE SECTION OF THE ROLL - 1  
TAX MAP NUMBER SEQUENCE  
UNIFORM PERCENT OF VALUE IS 100.00

PAGE 356  
VALUATION DATE-JUL 01, 2018  
TAXABLE STATUS DATE-MAR 01, 2019

TAX MAP PARCEL NUMBER	PROPERTY LOCATION & CLASS	ASSESSMENT	EXEMPTION CODE	COUNTY	TOWN	TAX AMOUNT
CURRENT OWNERS NAME	SCHOOL DISTRICT	LAND	TAX DESCRIPTION			
CURRENT OWNERS ADDRESS	PARCEL SIZE/GRID COORD	TOTAL	SPECIAL DISTRICTS			
***** 105.19-2-4 *****						
105.19-2-4	10497 Sawyers Bay Rd					BILL361412
Maguire William D	260 Seasonal res - WTRFNT		County Taxable	170,600		1,258.38
Maguire Beth E	Belleville-Hend 223402	112,400	Town Wide	170,600		114.37
19899 Minkler Rd	FRNT 100.00 DPTH 222.00	170,600	FD362 Henderson Fire Dist	170,600	TO	183.44
Adams Center, NY 13606	EAST-0909180 NRTH-1392125		Installment Fee			46.69
	DEED BOOK 2017 PG-19491					
	FULL MARKET VALUE	170,600				
TOTAL TAX ---						1,556.19**
	DATE #1	01/31/20	DATE #2	03/31/20	DATE #3	05/29/20
	AMT DUE	565.42	AMT DUE	518.73	AMT DUE	518.73
***** 105.19-2-6 *****						
105.19-2-6	10467 Sawyers Bay Rd					BILL361413
Randall Mark W	210 1 Family Res - WTRFNT		County Taxable	347,300		2,561.76
Randall Patricia C	Belleville-Hend 223402	136,200	Town Wide	347,300		232.83
PO Box 394	Sawyer Point	347,300	FD362 Henderson Fire Dist	347,300	TO	373.45
Henderson, NY 13650	Dominguez RA Lf-Us		Installment Fee			95.04
	FRNT 150.00 DPTH 177.00					
	EAST-0909088 NRTH-1392035					
	DEED BOOK 2009 PG-18373					
	FULL MARKET VALUE	347,300				
TOTAL TAX ---						3,168.04**
	DATE #1	01/31/20	DATE #2	03/31/20	DATE #3	05/29/20
	AMT DUE	1,151.06	AMT DUE	1,056.01	AMT DUE	1,056.01
***** 105.19-2-7 *****						
105.19-2-7	10455 Sawyers Bay Rd					BILL361414
Dosanjh Darshan S	260 Seasonal res - WTRFNT		County Taxable	257,600		1,900.11
Dosanjh Harwant K	Belleville-Hend 223402	138,600	Town Wide	257,600		172.70
5176 Brockway Ln	Sawyer Point	257,600	FD362 Henderson Fire Dist	257,600	TO	276.99
Fayetteville, NY 13066	FRNT 165.00 DPTH 155.00		Installment Fee			70.49
	EAST-0908950 NRTH-1391922					
	FULL MARKET VALUE	257,600				
TOTAL TAX ---						2,349.80**
	DATE #1	01/31/20	DATE #2	03/31/20	DATE #3	05/29/20
	AMT DUE	853.77	AMT DUE	783.26	AMT DUE	783.26
***** 105.19-2-8 *****						
105.19-2-8	10451 Sawyers Bay Rd					BILL361415
Foulger Christina Kathleen	260 Seasonal res - WTRFNT		County Taxable	145,700		1,074.71
PO Box 172	Belleville-Hend 223402	78,500	Town Wide	145,700		97.68
Sackets Harbor, NY 13685	Sawyer Point	145,700	School Relevy			1,411.11
	FRNT 50.00 DPTH 200.00		FD362 Henderson Fire Dist	145,700	TO	156.67
	EAST-0908855 NRTH-1391865		Installment Fee			82.21
	DEED BOOK 2016 PG-8462					
	FULL MARKET VALUE	145,700				
TOTAL TAX ---						2,740.17**
	DATE #1	01/31/20	DATE #2	03/31/20	DATE #3	05/29/20
	AMT DUE	995.60	AMT DUE	913.39	AMT DUE	913.39
*****						

STATE OF NEW YORK  
COUNTY - Jefferson  
TOWN - Henderson  
SWIS - 223600

2020 TOWN TAX ROLL  
TAXABLE SECTION OF THE ROLL - 1  
TAX MAP NUMBER SEQUENCE  
UNIFORM PERCENT OF VALUE IS 100.00

PAGE 357  
VALUATION DATE-JUL 01, 2018  
TAXABLE STATUS DATE-MAR 01, 2019

TAX MAP PARCEL NUMBER	PROPERTY LOCATION & CLASS	ASSESSMENT	EXEMPTION CODE	COUNTY	TOWN	TAX AMOUNT
CURRENT OWNERS NAME	SCHOOL DISTRICT	LAND	TAX DESCRIPTION			
CURRENT OWNERS ADDRESS	PARCEL SIZE/GRID COORD	TOTAL	SPECIAL DISTRICTS			
***** 105.19-2-9 *****						
105.19-2-9	Sawyers Bay Rd					BILL361416
Post Ronald P	312 Vac w/imprv - WTRFNT		County Taxable	50,100		369.55
Grant Terri L	Belleville-Hend 223402	47,100	Town Wide	50,100		33.59
17029 Co Rte 76	Sawyer Point	50,100	FD362 Henderson Fire Dist	50,100	TO	53.87
Adams Center, NY 13606	FRNT 50.00 DPTH 209.00		Installment Fee			13.71
	EAST-0908813 NRTH-1391836					
	DEED BOOK 2018 PG-3429					
	FULL MARKET VALUE	50,100				
TOTAL TAX ---						457.01**
	DATE #1	01/31/20	DATE #2	03/31/20	DATE #3	05/29/20
	AMT DUE	166.06	AMT DUE	152.33	AMT DUE	152.33
***** 105.19-2-10 *****						
105.19-2-10	10439 Sawyers Bay Rd					BILL361417
Campagna Frank J	210 1 Family Res - WTRFNT		County Taxable	427,300		3,151.85
Campagna Kathleen B	Belleville-Hend 223402	173,200	Town Wide	427,300		286.47
20 Old Farms Ln	Sawyer Point	427,300	FD362 Henderson Fire Dist	427,300	TO	459.47
Cazenovia, NY 13035	ACRES 1.10		Installment Fee			116.93
	EAST-0908708 NRTH-1391763					
	DEED BOOK 1760 PG-172					
	FULL MARKET VALUE	427,300				
TOTAL TAX ---						3,897.79**
	DATE #1	01/31/20	DATE #2	03/31/20	DATE #3	05/29/20
	AMT DUE	1,416.20	AMT DUE	1,299.26	AMT DUE	1,299.26
***** 105.19-2-11.1 *****						
105.19-2-11.1	10421 Sawyers Bay Rd					BILL361418
Holl Thomas G	210 1 Family Res - WTRFNT		County Taxable	306,200		2,258.59
Holl Courtney N	Belleville-Hend 223402	150,800	Town Wide	306,200		205.28
10421 Sawyer's Bay Rd	Sawyer Point	306,200	FD362 Henderson Fire Dist	306,200	TO	329.25
Henderson, NY 13650	FRNT 165.00 DPTH 215.00		Installment Fee			83.79
	BANK 810					
	EAST-0908581 NRTH-1391643					
	DEED BOOK 2003 PG-14272					
	FULL MARKET VALUE	306,200				
TOTAL TAX ---						2,793.12**
	DATE #1	01/31/20	DATE #2	03/31/20	DATE #3	05/29/20
	AMT DUE	1,014.83	AMT DUE	931.04	AMT DUE	931.04
***** 105.19-2-12 *****						
105.19-2-12	10380 Sawyers Bay Rd					BILL361419
Schoonmaker Noreen	260 Seasonal res - WTRFNT		County Taxable	308,600		2,276.30
ONEILL Michael S	Belleville-Hend 223402	241,200	Town Wide	308,600		206.89
3824 Coates Cove	Sawyer Point	308,600	FD362 Henderson Fire Dist	308,600	TO	331.83
Marietta, NY 13110	LF Est A ONEILL		Installment Fee			84.45
	ACRES 1.70					
	EAST-0908579 NRTH-1391362					
	DEED BOOK 2007 PG-9714					
	FULL MARKET VALUE	308,600				
TOTAL TAX ---						2,815.02**
	DATE #1	01/31/20	DATE #2	03/31/20	DATE #3	05/29/20
	AMT DUE	1,022.79	AMT DUE	938.34	AMT DUE	938.34
*****						

STATE OF NEW YORK  
COUNTY - Jefferson  
TOWN - Henderson  
SWIS - 223600

2020 TOWN TAX ROLL  
TAXABLE SECTION OF THE ROLL - 1  
TAX MAP NUMBER SEQUENCE  
UNIFORM PERCENT OF VALUE IS 100.00

PAGE 358  
VALUATION DATE-JUL 01, 2018  
TAXABLE STATUS DATE-MAR 01, 2019

TAX MAP PARCEL NUMBER	PROPERTY LOCATION & CLASS	ASSESSMENT	EXEMPTION CODE	COUNTY	TOWN	TAX AMOUNT
CURRENT OWNERS NAME	SCHOOL DISTRICT	LAND	TAX DESCRIPTION			
CURRENT OWNERS ADDRESS	PARCEL SIZE/GRID COORD	TOTAL	SPECIAL DISTRICTS			
***** 105.19-2-13 *****						
6228	Lasher Rd Ext 2			105.19-2-13		BILL361420
105.19-2-13	260 Seasonal res - WTRFNT		County Taxable			149,800 1,104.96
Erlenback Timothy J	Belleville-Hend 223402	87,500	Town Wide			149,800 100.43
5586 Bull Hill Rd	Sawyer Point	149,800	FD362 Henderson Fire Dist		TO	149,800 161.08
LaFayette, NY 13084	ACRES 0.40		Installment Fee			40.99
	EAST-0908779 NRTH-1391287					
	DEED BOOK 2013 PG-18570					
	FULL MARKET VALUE	149,800				
TOTAL TAX ---						1,366.47**
	DATE #1	01/31/20	DATE #2	03/31/20	DATE #3	05/29/20
	AMT DUE	496.48	AMT DUE	455.49	AMT DUE	455.49
***** 105.19-2-14 *****						
105.19-2-14	Sawyers Bay Rd					BILL361421
Campagana Frank J	311 Res vac land		County Taxable			10,000 73.76
Campagana Kathleen B	Belleville-Hend 223402	10,000	Town Wide			10,000 6.70
20 Old Farms Ln	Sawyer Point	10,000	FD362 Henderson Fire Dist		TO	10,000 10.75
Cazenovia, NY 13035	FRNT 70.00 DPTH 150.00		Installment Fee			2.74
	EAST-0908891 NRTH-1391603					
	DEED BOOK 1760 PG-172					
	FULL MARKET VALUE	10,000				
TOTAL TAX ---						91.21**
	DATE #1	01/31/20	DATE #2	03/31/20	DATE #3	05/29/20
	AMT DUE	33.15	AMT DUE	30.40	AMT DUE	30.40
***** 105.19-2-16 *****						
105.19-2-16	Sawyers Bay Rd					BILL361422
Post Ronald P	260 Seasonal res		County Taxable			87,500 645.42
Grant Terri L	Belleville-Hend 223402	30,300	Town Wide			87,500 58.66
17029 Co Rte 76	Sawyer Point	87,500	FD362 Henderson Fire Dist		TO	87,500 94.09
Adams Center, NY 13606	FRNT 140.00 DPTH 150.00		Installment Fee			23.95
	EAST-0908967 NRTH-1391672					
	DEED BOOK 2018 PG-3429					
	FULL MARKET VALUE	87,500				
TOTAL TAX ---						798.17**
	DATE #1	01/31/20	DATE #2	03/31/20	DATE #3	05/29/20
	AMT DUE	290.02	AMT DUE	266.05	AMT DUE	266.05
***** 105.19-2-17 *****						
105.19-2-17	Sawyers Bay Rd					BILL361423
Post Ronald P	311 Res vac land		County Taxable			10,000 73.76
Grant Terri L	Belleville-Hend 223402	10,000	Town Wide			10,000 6.70
17029 Co Rte 76	Sawyer Point	10,000	FD362 Henderson Fire Dist		TO	10,000 10.75
Adams Center, NY 13606	FRNT 70.00 DPTH 150.00		Installment Fee			2.74
	EAST-0909062 NRTH-1391774					
	DEED BOOK 2018 PG-3429					
	FULL MARKET VALUE	10,000				
TOTAL TAX ---						91.21**
	DATE #1	01/31/20	DATE #2	03/31/20	DATE #3	05/29/20
	AMT DUE	33.15	AMT DUE	30.40	AMT DUE	30.40

STATE OF NEW YORK  
COUNTY - Jefferson  
TOWN - Henderson  
SWIS - 223600

2020 TOWN TAX ROLL  
TAXABLE SECTION OF THE ROLL - 1  
TAX MAP NUMBER SEQUENCE  
UNIFORM PERCENT OF VALUE IS 100.00

PAGE 359  
VALUATION DATE-JUL 01, 2018  
TAXABLE STATUS DATE-MAR 01, 2019

TAX MAP PARCEL NUMBER	PROPERTY LOCATION & CLASS	ASSESSMENT	EXEMPTION CODE	COUNTY	TOWN	TAX AMOUNT
CURRENT OWNERS NAME	SCHOOL DISTRICT	LAND	TAX DESCRIPTION			
CURRENT OWNERS ADDRESS	PARCEL SIZE/GRID COORD	TOTAL	SPECIAL DISTRICTS			
***** 105.19-2-18 *****						
105.19-2-18	Sawyers Bay Rd 311 Res vac land		County Taxable	105.19-2-18		BILL361424 111.38
Dosanjh Darshan S	Belleville-Hend 223402	15,100	Town Wide			10.12
Dosanjh Harwant K	Sawyer Point	15,100	FD362 Henderson Fire Dist		TO	16.24
5176 Brockway Ln	FRNT 140.00 DPTH 150.00		Installment Fee			4.13
Fayetteville, NY 13066	EAST-0909141 NRTH-1391844					
	FULL MARKET VALUE	15,100				
TOTAL TAX ---						137.74**
	DATE #1	01/31/20	DATE #2	03/31/20	DATE #3	05/29/20
	AMT DUE	50.05	AMT DUE	45.91	AMT DUE	45.91
***** 105.19-2-19 *****						
105.19-2-19	Sawyers Bay Rd 311 Res vac land		County Taxable	105.19-2-19		BILL361425 73.76
Olszyk Randall	Belleville-Hend 223402	10,000	Town Wide			6.70
Olszyk Margaret	Sawyer Point	10,000	School Relevy			96.85
32 Hemlock St	FRNT 70.00 DPTH 150.00		FD362 Henderson Fire Dist		TO	10.75
Wilkes Barre, PA 18702	EAST-0909220 NRTH-1391914		Installment Fee			5.64
	DEED BOOK 1846 PG-94					
	FULL MARKET VALUE	10,000				
TOTAL TAX ---						188.06**
	DATE #1	01/31/20	DATE #2	03/31/20	DATE #3	05/29/20
	AMT DUE	68.34	AMT DUE	62.68	AMT DUE	62.68
***** 105.19-2-20 *****						
105.19-2-20	10480 Sawyers Bay Rd 270 Mfg housing		County Taxable	105.19-2-20		BILL361426 247.84
Olszyk Randall P	Belleville-Hend 223402	20,400	Town Wide			22.53
Olszyk Margaret D	Sawyer Point	33,600	School Relevy			325.41
32 Hemlock St	FRNT 72.00 DPTH 150.00		FD362 Henderson Fire Dist		TO	36.13
Wilkes Barre, PA 18702	EAST-0909274 NRTH-1391959		Installment Fee			18.96
	DEED BOOK 1814 PG-245					
	FULL MARKET VALUE	33,600				
TOTAL TAX ---						631.91**
	DATE #1	01/31/20	DATE #2	03/31/20	DATE #3	05/29/20
	AMT DUE	229.61	AMT DUE	210.63	AMT DUE	210.63
***** 105.19-2-21.2 *****						
105.19-2-21.2	Sawyers Bay Rd 311 Res vac land		County Taxable	105.19-2-21.2		BILL361427 140.89
Covell Andrew	Belleville-Hend 223402	19,100	Town Wide			12.80
225 Scott Ave	Sawyer Point	19,100	FD362 Henderson Fire Dist		TO	20.54
Syracuse, NY 13224	ACRES 0.90		Installment Fee			5.23
	EAST-0908752 NRTH-1391455					
	DEED BOOK 2016 PG-10209					
	FULL MARKET VALUE	19,100				
TOTAL TAX ---						174.23**
	DATE #1	01/31/20	DATE #2	03/31/20	DATE #3	05/29/20
	AMT DUE	63.32	AMT DUE	58.07	AMT DUE	58.07

STATE OF NEW YORK  
COUNTY - Jefferson  
TOWN - Henderson  
SWIS - 223600

2 0 2 0 T O W N T A X R O L L  
T A X A B L E SECTION OF THE ROLL - 1  
TAX MAP NUMBER SEQUENCE  
UNIFORM PERCENT OF VALUE IS 100.00

PAGE 360  
VALUATION DATE-JUL 01, 2018  
TAXABLE STATUS DATE-MAR 01, 2019

TAX MAP PARCEL NUMBER	PROPERTY LOCATION & CLASS	ASSESSMENT	EXEMPTION CODE	COUNTY	TOWN	TAX AMOUNT
CURRENT OWNERS NAME	SCHOOL DISTRICT	LAND	TAX DESCRIPTION			
CURRENT OWNERS ADDRESS	PARCEL SIZE/GRID COORD	TOTAL	SPECIAL DISTRICTS			
***** 105.19-2-21.4 *****						
105.19-2-21.4	10312 Lasher Rd					BILL361428
Bebernes Jeffrey L	260 Seasonal res - WTRFNT		County Taxable	302,700		2,232.78
Bebernes Sheryl L	Belleville-Hend 223402	168,200	Town Wide	302,700		202.93
10312 Lasher Rd	ACRES 1.50	302,700	FD362 Henderson Fire Dist	302,700	TO	325.49
Henderson, NY 13650	EAST-0909833 NRTH-1390938		Installment Fee			82.84
	DEED BOOK 2012 PG-18276					
	FULL MARKET VALUE	302,700				
TOTAL TAX ---						2,761.20**
	DATE #1	01/31/20	DATE #2	03/31/20	DATE #3	05/29/20
	AMT DUE	1,003.24	AMT DUE	920.40	AMT DUE	920.40
***** 105.19-2-21.5 *****						
105.19-2-21.5	Lasher Rd					BILL361429
Lalonde Derek P	312 Vac w/imprv		County Taxable	16,400		120.97
c/o Richard & Donna LaLonde	Belleville-Hend 223402	14,600	Town Wide	16,400		10.99
331 N Indiana Ave	Sawyer Pt	16,400	FD362 Henderson Fire Dist	16,400	TO	17.63
Watertown, NY 13601	ACRES 0.48		Installment Fee			4.49
	EAST-0909628 NRTH-1391223					
	DEED BOOK 2017 PG-16926					
	FULL MARKET VALUE	16,400				
PRIOR OWNER ON 3/01/2019						
Lalonde Derek P						
TOTAL TAX ---						149.59**
	DATE #1	01/31/20	DATE #2	03/31/20	DATE #3	05/29/20
	AMT DUE	54.36	AMT DUE	49.86	AMT DUE	49.86
***** 105.19-2-21.6 *****						
105.19-2-21.6	Sawyers Bay Rd					BILL361430
Adams Family Trust	311 Res vac land		County Taxable	20,800		153.43
Adams Trustee Mark M	Belleville-Hend 223402	20,800	Town Wide	20,800		13.94
6258 Split Creek Ln	ACRES 2.34	20,800	FD362 Henderson Fire Dist	20,800	TO	22.37
Alexandria, VA 22312	EAST-0909454 NRTH-1392132		Installment Fee			5.69
	DEED BOOK 2008 PG-12230					
	FULL MARKET VALUE	20,800				
TOTAL TAX ---						189.74**
	DATE #1	01/31/20	DATE #2	03/31/20	DATE #3	05/29/20
	AMT DUE	68.95	AMT DUE	63.24	AMT DUE	63.24
***** 105.19-2-22.1 *****						
105.19-2-22.1	Lasher Rd Ext 1					BILL361431
Lalonde Derek P	311 Res vac land		County Taxable	14,500		106.95
c/o Richard & Donna LaLonde	Belleville-Hend 223402	14,500	Town Wide	14,500		9.72
331 N Indiana Ave	Sawyer Point	14,500	FD362 Henderson Fire Dist	14,500	TO	15.59
Watertown, NY 13601	FRNT 100.00 DPTH 328.00		Installment Fee			3.97
	EAST-0909634 NRTH-1391492					
	DEED BOOK 2017 PG-16926					
	FULL MARKET VALUE	14,500				
PRIOR OWNER ON 3/01/2019						
Lalonde Derek P						
TOTAL TAX ---						132.26**
	DATE #1	01/31/20	DATE #2	03/31/20	DATE #3	05/29/20
	AMT DUE	48.07	AMT DUE	44.08	AMT DUE	44.08
*****						

STATE OF NEW YORK  
COUNTY - Jefferson  
TOWN - Henderson  
SWIS - 223600

2020 TOWN TAX ROLL  
TAXABLE SECTION OF THE ROLL - 1  
TAX MAP NUMBER SEQUENCE  
UNIFORM PERCENT OF VALUE IS 100.00

PAGE 361  
VALUATION DATE-JUL 01, 2018  
TAXABLE STATUS DATE-MAR 01, 2019

TAX MAP PARCEL NUMBER	PROPERTY LOCATION & CLASS	ASSESSMENT	EXEMPTION CODE	COUNTY	TOWN	TAX AMOUNT
CURRENT OWNERS NAME	SCHOOL DISTRICT	LAND	TAX DESCRIPTION			
CURRENT OWNERS ADDRESS	PARCEL SIZE/GRID COORD	TOTAL	SPECIAL DISTRICTS			
***** 105.19-2-22.2 *****						
6379	Lasher Rd Ext 1					BILL361432
105.19-2-22.2	210 1 Family Res		County Taxable	99,700		735.41
Storms Edward	Belleville-Hend 223402	28,000	Town Wide	99,700		66.84
Storms Rosanne T	FRNT 100.00 DPTH 200.00	99,700	FD362 Henderson Fire Dist	99,700	TO	107.21
7 Donahue Ln	EAST-0909673 NRTH-1391393		Installment Fee			27.28
Cornwall on the Hudson NY 12520	DEED BOOK 2003 PG-21550					
	FULL MARKET VALUE	99,700				
TOTAL TAX ---						909.46**
	DATE #1	01/31/20	DATE #2	03/31/20	DATE #3	05/29/20
	AMT DUE	330.44	AMT DUE	303.15	AMT DUE	303.15
***** 105.19-2-23 *****						
10375	Lasher Rd Ext 3					BILL361433
105.19-2-23	260 Seasonal res - WTRFNT		County Taxable	196,200		1,447.21
Lalonde Derek P	Belleville-Hend 223402	127,700	Town Wide	196,200		131.53
c/o Richard & Donna LaLonde	Sawyer Bay	196,200	FD362 Henderson Fire Dist	196,200	TO	210.97
331 N Indiana Ave	ACRES 1.10		Installment Fee			53.69
Watertown, NY 13601	EAST-0909345 NRTH-1391246					
	DEED BOOK 2017 PG-16926					
PRIOR OWNER ON 3/01/2019	FULL MARKET VALUE	196,200				
Lalonde Derek P						
TOTAL TAX ---						1,789.71**
	DATE #1	01/31/20	DATE #2	03/31/20	DATE #3	05/29/20
	AMT DUE	650.26	AMT DUE	596.57	AMT DUE	596.57
***** 105.19-2-24 *****						
10341	Lasher Rd Ext 3					BILL361434
105.19-2-24	210 1 Family Res - WTRFNT		County Taxable	507,700		3,744.90
Shattuck Teresa R	Belleville-Hend 223402	158,700	Town Wide	507,700		340.37
367 Hickok Ave	Sawyer Point	507,700	FD362 Henderson Fire Dist	507,700	TO	545.92
Syracuse, NY 13206	ACRES 1.25		Installment Fee			138.94
	EAST-0909366 NRTH-1391087					
	DEED BOOK 1882 PG-205					
	FULL MARKET VALUE	507,700				
TOTAL TAX ---						4,631.19**
	DATE #1	01/31/20	DATE #2	03/31/20	DATE #3	05/29/20
	AMT DUE	1,682.67	AMT DUE	1,543.73	AMT DUE	1,543.73
***** 105.19-2-25 *****						
10319	Lasher Rd Ext 3					BILL361435
105.19-2-25	260 Seasonal res - WTRFNT		County Taxable	178,000		1,312.96
Shattuck Mark J	Belleville-Hend 223402	111,200	Town Wide	178,000		119.33
Shattuck Teresa R	Sawyer Point	178,000	FD362 Henderson Fire Dist	178,000	TO	191.40
367 Hickok Ave	ACRES 0.70		Installment Fee			48.71
Syracuse, NY 13206	EAST-0909415 NRTH-1390948					
	DEED BOOK 2013 PG-11351					
	FULL MARKET VALUE	178,000				
TOTAL TAX ---						1,623.69**
	DATE #1	01/31/20	DATE #2	03/31/20	DATE #3	05/29/20
	AMT DUE	589.94	AMT DUE	541.23	AMT DUE	541.23

STATE OF NEW YORK  
COUNTY - Jefferson  
TOWN - Henderson  
SWIS - 223600

2020 TOWN TAX ROLL  
TAXABLE SECTION OF THE ROLL - 1  
TAX MAP NUMBER SEQUENCE  
UNIFORM PERCENT OF VALUE IS 100.00

PAGE 362  
VALUATION DATE-JUL 01, 2018  
TAXABLE STATUS DATE-MAR 01, 2019

TAX MAP PARCEL NUMBER	PROPERTY LOCATION & CLASS	ASSESSMENT	EXEMPTION CODE	COUNTY	TOWN	TAX AMOUNT
CURRENT OWNERS NAME	SCHOOL DISTRICT	LAND	TAX DESCRIPTION			
CURRENT OWNERS ADDRESS	PARCEL SIZE/GRID COORD	TOTAL	SPECIAL DISTRICTS			
***** 105.19-2-26 *****						
105.19-2-26	10308 Lasher Rd					BILL361436
Shattuck Mark J	260 Seasonal res - WTRFNT		County Taxable	162,900		1,201.58
Shattuck Teresa R	Belleville-Hend 223402	97,900	Town Wide	162,900		109.21
367 Hickox Ave	Sawyer Point	162,900	FD362 Henderson Fire Dist	162,900	TO	175.16
Syracuse, NY 13206	FRNT 100.00 DPTH 275.00		Installment Fee			44.58
	EAST-0909617 NRTH-1390980					
	DEED BOOK 2006 PG-17554					
	FULL MARKET VALUE	162,900				
TOTAL TAX ---						1,485.95**
	DATE #1	01/31/20	DATE #2	03/31/20	DATE #3	05/29/20
	AMT DUE	539.91	AMT DUE	495.31	AMT DUE	495.31
***** 105.19-2-27 *****						
105.19-2-27	Lasher Rd					BILL361437
Shattuck Mark J	312 Vac w/imprv - WTRFNT		County Taxable	58,400		430.77
Shattuck Teresa R	Belleville-Hend 223402	56,900	Town Wide	58,400		39.15
367 Hickok Ave	Sawyer Point	58,400	FD362 Henderson Fire Dist	58,400	TO	62.80
Syracuse, NY 13206	FRNT 70.00 DPTH 323.00		Installment Fee			15.98
	EAST-0909696 NRTH-1390978					
	DEED BOOK 2018 PG-9862					
	FULL MARKET VALUE	58,400				
TOTAL TAX ---						532.72**
	DATE #1	01/31/20	DATE #2	03/31/20	DATE #3	05/29/20
	AMT DUE	193.56	AMT DUE	177.57	AMT DUE	177.57
***** 105.19-2-28 *****						
105.19-2-28	10326/330 Lasher Rd					BILL361438
Patterson Mark W Sr	281 Multiple res - WTRFNT		County Taxable	225,700		1,664.81
Patterson Denise Lee M	Belleville-Hend 223402	119,400	Town Wide	225,700		151.31
1901 W Lake Rd	Sawyer Point	225,700	FD362 Henderson Fire Dist	225,700	TO	242.69
Skaneateles, NY 13152	ACRES 0.75		Installment Fee			61.76
	EAST-0909938 NRTH-1390986					
	DEED BOOK 2003 PG-10206					
	FULL MARKET VALUE	225,700				
TOTAL TAX ---						2,058.81**
	DATE #1	01/31/20	DATE #2	03/31/20	DATE #3	05/29/20
	AMT DUE	748.03	AMT DUE	686.27	AMT DUE	686.27
***** 105.19-2-30.2 *****						
105.19-2-30.2	10360 Lasher Rd					BILL361439
Walklett Nancy R	210 1 Family Res - WTRFNT		County Taxable	205,800		1,518.02
Walklett Richard F	Belleville-Hend 223402	90,400	Town Wide	205,800		137.97
101 Morley Ln	FRNT 87.00 DPTH 244.00	205,800	FD362 Henderson Fire Dist	205,800	TO	221.29
Manlius, NY 13104	BANK 810		Installment Fee			56.32
	EAST-0909953 NRTH-1391087					
	DEED BOOK 2015 PG-9014					
	FULL MARKET VALUE	205,800				
TOTAL TAX ---						1,877.28**
	DATE #1	01/31/20	DATE #2	03/31/20	DATE #3	05/29/20
	AMT DUE	682.08	AMT DUE	625.76	AMT DUE	625.76

STATE OF NEW YORK  
COUNTY - Jefferson  
TOWN - Henderson  
SWIS - 223600

2020 TOWN TAX ROLL  
TAXABLE SECTION OF THE ROLL - 1  
TAX MAP NUMBER SEQUENCE  
UNIFORM PERCENT OF VALUE IS 100.00

PAGE 363  
VALUATION DATE-JUL 01, 2018  
TAXABLE STATUS DATE-MAR 01, 2019

TAX MAP PARCEL NUMBER	PROPERTY LOCATION & CLASS	ASSESSMENT	EXEMPTION CODE	COUNTY	TOWN	TAX AMOUNT
CURRENT OWNERS NAME	SCHOOL DISTRICT	LAND	TAX DESCRIPTION			
CURRENT OWNERS ADDRESS	PARCEL SIZE/GRID COORD	TOTAL	SPECIAL DISTRICTS			
***** 105.19-2-31 *****						
10376/364	Lasher Rd			105.19-2-31		BILL361440
105.19-2-31	260 Seasonal res - WTRFNT		County Taxable		178,700	1,318.13
Lightner Herbert F	Belleville-Hend 223402	92,100	Town Wide		178,700	119.80
Lightner Patricia D	Sawyer Point	178,700	FD362 Henderson Fire Dist		178,700 TO	192.15
PO Box 79	FRNT 90.00 DPTH 235.00		Installment Fee			48.90
Somers, NY 10589	EAST-0910012 NRTH-1391163					
	DEED BOOK 1771 PG-01					
	FULL MARKET VALUE	178,700				
TOTAL TAX ---						1,630.08**
	DATE #1	01/31/20	DATE #2	03/31/20	DATE #3	05/29/20
	AMT DUE	592.26	AMT DUE	543.36	AMT DUE	543.36
***** 105.19-2-33 *****						
10382	Lasher Rd			105.19-2-33		BILL361441
105.19-2-33	260 Seasonal res - WTRFNT		County Taxable		211,100	1,557.12
Fraser Lloyd E	Belleville-Hend 223402	95,200	Town Wide		211,100	141.52
741 Centerwood Dr	Sawyer Point	211,100	FD362 Henderson Fire Dist		211,100 TO	226.99
Tarpon Springs, FL 34688	FRNT 100.00 DPTH 189.00		Installment Fee			57.77
	EAST-0910094 NRTH-1391238					
	DEED BOOK 2006 PG-14193					
	FULL MARKET VALUE	211,100				
TOTAL TAX ---						1,925.63**
	DATE #1	01/31/20	DATE #2	03/31/20	DATE #3	05/29/20
	AMT DUE	699.66	AMT DUE	641.87	AMT DUE	641.87
***** 105.19-2-34 *****						
10390	Lasher Rd			105.19-2-34		BILL361442
105.19-2-34	260 Seasonal res - WTRFNT		County Taxable		181,500	1,338.78
Watson Preston L	Belleville-Hend 223402	88,600	Town Wide		181,500	121.68
Watson Nadine A	Sawyer Point	181,500	FD362 Henderson Fire Dist		181,500 TO	195.16
2405 Hunt Rd	FRNT 86.00 DPTH 195.00		Installment Fee			49.67
Camillus, NY 13031	EAST-0910160 NRTH-1391300					
	DEED BOOK 2005 PG-18415					
	FULL MARKET VALUE	181,500				
TOTAL TAX ---						1,655.62**
	DATE #1	01/31/20	DATE #2	03/31/20	DATE #3	05/29/20
	AMT DUE	601.55	AMT DUE	551.87	AMT DUE	551.87
***** 105.19-2-35 *****						
10398/412	Lasher Rd			105.19-2-35		BILL361443
105.19-2-35	280 Res Multiple - WTRFNT		County Taxable		312,600	2,305.80
DAGostino Danny R	Belleville-Hend 223402	87,100	Town Wide		312,600	209.57
DAGostino Stefania	Sawyer Point	312,600	FD362 Henderson Fire Dist		312,600 TO	336.13
10412 Lasher Rd	FRNT 83.00 DPTH 192.00		Installment Fee			85.55
Henderson, NY 13650	EAST-0910221 NRTH-1391347					
	DEED BOOK 2014 PG-12032					
	FULL MARKET VALUE	312,600				
TOTAL TAX ---						2,851.50**
	DATE #1	01/31/20	DATE #2	03/31/20	DATE #3	05/29/20
	AMT DUE	1,036.05	AMT DUE	950.50	AMT DUE	950.50

\*\*\*\*\*



STATE OF NEW YORK  
COUNTY - Jefferson  
TOWN - Henderson  
SWIS - 223600

2020 TOWN TAX ROLL  
TAXABLE SECTION OF THE ROLL - 1  
TAX MAP NUMBER SEQUENCE  
UNIFORM PERCENT OF VALUE IS 100.00

PAGE 364  
VALUATION DATE-JUL 01, 2018  
TAXABLE STATUS DATE-MAR 01, 2019

TAX MAP PARCEL NUMBER	PROPERTY LOCATION & CLASS	ASSESSMENT	EXEMPTION CODE	COUNTY	TOWN	TAX AMOUNT
CURRENT OWNERS NAME	SCHOOL DISTRICT	LAND	TAX DESCRIPTION			
CURRENT OWNERS ADDRESS	PARCEL SIZE/GRID COORD	TOTAL	SPECIAL DISTRICTS			
***** 105.19-2-37 *****						
105.19-2-37	Lasher Rd					BILL361444
Sinclair Helen B	311 Res vac land		County Taxable	5,400		39.83
PO Box 26	Belleville-Hend 223402	5,400	Town Wide	5,400		3.62
Adams, NY 13605	Sawyer Point	5,400	FD362 Henderson Fire Dist	5,400	TO	5.81
	FRNT 50.00 DPTH 50.00		Installment Fee			1.48
	EAST-0910144 NRTH-1391516					
	DEED BOOK 2010 PG-17197					
	FULL MARKET VALUE	5,400				
TOTAL TAX ---						49.26**
	DATE #1	01/31/20	DATE #2	03/31/20	DATE #3	05/29/20
	AMT DUE	17.90	AMT DUE	16.42	AMT DUE	16.42
***** 105.19-2-39 *****						
105.19-2-39	10416 Lasher Rd					BILL361445
Sinclair Helen B	210 1 Family Res - WTRFNT		County Taxable	218,300		1,610.23
PO Box 26	Belleville-Hend 223402	80,900	Town Wide	218,300		146.35
Adams, NY 13605	Sawyer Point	218,300	FD362 Henderson Fire Dist	218,300	TO	234.73
	FRNT 69.00 DPTH 200.00		Installment Fee			59.74
	EAST-0910281 NRTH-1391376					
	DEED BOOK 2010 PG-17198					
	FULL MARKET VALUE	218,300				
TOTAL TAX ---						1,991.31**
	DATE #1	01/31/20	DATE #2	03/31/20	DATE #3	05/29/20
	AMT DUE	723.51	AMT DUE	663.77	AMT DUE	663.77
***** 105.19-2-40 *****						
105.19-2-40	10422 Lasher Rd					BILL361446
Frack Janice R	210 1 Family Res - WTRFNT		County Taxable	160,500		1,183.88
Rice Mary E	Belleville-Hend 223402	71,200	Town Wide	160,500		107.60
2224 Devonport Loop	Sawyer Point	160,500	School Relevy			1,554.44
Roseville, CA 95747	FRNT 52.00 DPTH 210.00		FD362 Henderson Fire Dist	160,500	TO	172.58
	EAST-0910319 NRTH-1391421		Installment Fee			90.56
	DEED BOOK 2018 PG-14078					
	FULL MARKET VALUE	160,500				
PRIOR OWNER ON 3/01/2019						
Frack Janice R						
TOTAL TAX ---						3,018.50**
	DATE #1	01/31/20	DATE #2	03/31/20	DATE #3	05/29/20
	AMT DUE	1,096.74	AMT DUE	1,006.16	AMT DUE	1,006.16
***** 105.19-2-41 *****						
105.19-2-41	10426 Lasher Rd					BILL361447
Whitley Ralph G	260 Seasonal res - WTRFNT		County Taxable	137,400		1,013.49
Whitley Nancy B	Belleville-Hend 223402	69,800	Town Wide	137,400		92.11
Box 797	Sawyer Point	137,400	FD362 Henderson Fire Dist	137,400	TO	147.74
Pierrepont Manor, NY 13674	FRNT 52.00 DPTH 190.00		Installment Fee			37.60
	EAST-0910353 NRTH-1391454					
	FULL MARKET VALUE	137,400				
TOTAL TAX ---						1,253.34**
	DATE #1	01/31/20	DATE #2	03/31/20	DATE #3	05/29/20
	AMT DUE	455.38	AMT DUE	417.78	AMT DUE	417.78

STATE OF NEW YORK  
COUNTY - Jefferson  
TOWN - Henderson  
SWIS - 223600

2020 TOWN TAX ROLL  
TAXABLE SECTION OF THE ROLL - 1  
TAX MAP NUMBER SEQUENCE  
UNIFORM PERCENT OF VALUE IS 100.00

PAGE 365  
VALUATION DATE-JUL 01, 2018  
TAXABLE STATUS DATE-MAR 01, 2019

TAX MAP PARCEL NUMBER	PROPERTY LOCATION & CLASS	ASSESSMENT	EXEMPTION CODE	COUNTY	TOWN	TAX AMOUNT
CURRENT OWNERS NAME	SCHOOL DISTRICT	LAND	TAX DESCRIPTION			
CURRENT OWNERS ADDRESS	PARCEL SIZE/GRID COORD	TOTAL	SPECIAL DISTRICTS			
***** 105.19-2-42 *****						
10434 Lasher Rd				105.19-2-42		BILL361448
105.19-2-42	210 1 Family Res - WTRFNT		County Taxable		333,600	2,460.70
Ives James C Sr	Belleville-Hend 223402	75,600	Town Wide		333,600	223.65
Ives Sue Ann	Sawyer Point	333,600	FD362 Henderson Fire Dist		333,600 TO	358.71
10434 Lasher Road	FRNT 57.00 DPTH 210.00		Installment Fee			91.29
PO Box 385	BANK 750					
Henderson, NY 13650	EAST-0910384 NRTH-1391502					
	DEED BOOK 1685 PG-05					
	FULL MARKET VALUE	333,600				
TOTAL TAX ---						3,043.06**
	DATE #1	01/31/20	DATE #2	03/31/20	DATE #3	05/29/20
	AMT DUE	1,105.65	AMT DUE	1,014.35	AMT DUE	1,014.35
***** 105.19-2-43 *****						
***** 105.19-2-43 *****						
10448 Lasher Rd				105.19-2-43		BILL361449
105.19-2-43	260 Seasonal res - WTRFNT		County Taxable		165,900	1,223.71
Loquasto Lewis	Belleville-Hend 223402	94,600	Town Wide		165,900	111.22
595 Seneca Pkwy	Sawyer Point	165,900	FD362 Henderson Fire Dist		165,900 TO	178.39
Rochester, NY 14613	ACRES 0.42		Installment Fee			45.40
	EAST-0910433 NRTH-1391570					
	DEED BOOK 2015 PG-1321					
	FULL MARKET VALUE	165,900				
TOTAL TAX ---						1,513.32**
	DATE #1	01/31/20	DATE #2	03/31/20	DATE #3	05/29/20
	AMT DUE	549.84	AMT DUE	504.44	AMT DUE	504.44
***** 105.19-2-44 *****						
***** 105.19-2-44 *****						
10452 Lasher Rd				105.19-2-44		BILL361450
105.19-2-44	260 Seasonal res - WTRFNT		County Taxable		191,200	1,410.33
Lehmann Edward J III	Belleville-Hend 223402	73,200	Town Wide		191,200	128.18
Lehmann Elizabeth M	Sawyer Point	191,200	FD362 Henderson Fire Dist		191,200 TO	205.59
310 Kenwick Dr	FRNT 61.00 DPTH 168.00		Installment Fee			52.32
Syracuse, NY 13208	BANK 810					
	EAST-0910482 NRTH-1391623					
	DEED BOOK 2004 PG-10577					
	FULL MARKET VALUE	191,200				
TOTAL TAX ---						1,744.10**
	DATE #1	01/31/20	DATE #2	03/31/20	DATE #3	05/29/20
	AMT DUE	633.70	AMT DUE	581.36	AMT DUE	581.36
***** 105.19-2-45 *****						
***** 105.19-2-45 *****						
10476 Lasher Rd				105.19-2-45		BILL361451
105.19-2-45	210 1 Family Res - WTRFNT		County Taxable		147,700	1,089.47
DKD Outdoors LLC	Belleville-Hend 223402	72,300	Town Wide		147,700	99.02
1133 Bal Harbor Blvd Ste 1139	ACRES 0.53	147,700	FD362 Henderson Fire Dist		147,700 TO	158.82
Punta Gorda, FL 33950	EAST-0910480 NRTH-1391709		Installment Fee			40.42
	DEED BOOK 2019 PG-2277					
	FULL MARKET VALUE	147,700				
TOTAL TAX ---						1,347.31**
	DATE #1	01/31/20	DATE #2	03/31/20	DATE #3	05/29/20
	AMT DUE	489.53	AMT DUE	449.10	AMT DUE	449.10
*****						

STATE OF NEW YORK  
COUNTY - Jefferson  
TOWN - Henderson  
SWIS - 223600

2 0 2 0 T O W N T A X R O L L  
T A X A B L E SECTION OF THE ROLL - 1  
TAX MAP NUMBER SEQUENCE  
UNIFORM PERCENT OF VALUE IS 100.00

PAGE 366  
VALUATION DATE-JUL 01, 2018  
TAXABLE STATUS DATE-MAR 01, 2019

TAX MAP PARCEL NUMBER	PROPERTY LOCATION & CLASS	ASSESSMENT	EXEMPTION CODE	COUNTY	TOWN	TAX AMOUNT
CURRENT OWNERS NAME	SCHOOL DISTRICT	LAND	TAX DESCRIPTION			
CURRENT OWNERS ADDRESS	PARCEL SIZE/GRID COORD	TOTAL	SPECIAL DISTRICTS			
***** 105.19-2-46 *****						
105.19-2-46	10480 Bumble Bee Ln					BILL361452
Reuss Wolfgang K	210 1 Family Res - WTRFNT		County Taxable	187,300		1,381.56
Reuss Anne Marie E	Belleville-Hend 223402	60,700	Town Wide	187,300		125.57
1001 Myrtle Ave	Sawyer Point	187,300	FD362 Henderson Fire Dist	187,300	TO	201.40
Watertown, NY 13601	FRNT 40.00 DPTH 245.00		Installment Fee			51.26
	EAST-0910532 NRTH-1391709					
	DEED BOOK 1030 PG-00260					
	FULL MARKET VALUE	187,300				
TOTAL TAX ---						1,708.53**
	DATE #1	01/31/20	DATE #2	03/31/20	DATE #3	05/29/20
	AMT DUE	620.77	AMT DUE	569.51	AMT DUE	569.51
***** 105.19-2-47 *****						
105.19-2-47	10488 Bumble Bee Ln					BILL361453
Bommelje William E	210 1 Family Res - WTRFNT		County Taxable	160,200		1,181.67
10488 Bumble Bee Ln	Belleville-Hend 223402	68,500	Town Wide	160,200		107.40
Henderson, NY 13650	Sawyer Point	160,200	FD362 Henderson Fire Dist	160,200	TO	172.26
	FRNT 50.00 DPTH 221.00		Installment Fee			43.84
	EAST-0910568 NRTH-1391747					
	DEED BOOK 2018 PG-2390					
	FULL MARKET VALUE	160,200				
TOTAL TAX ---						1,461.33**
	DATE #1	01/31/20	DATE #2	03/31/20	DATE #3	05/29/20
	AMT DUE	530.95	AMT DUE	487.11	AMT DUE	487.11
***** 105.19-2-48 *****						
105.19-2-48	10492 Bumble Bee Ln					BILL361454
Barney Donald M	260 Seasonal res - WTRFNT		County Taxable	118,200		871.87
Barney Doris C	Belleville-Hend 223402	70,100	Town Wide	118,200		79.24
PO Box 292	Sawyer Point	118,200	FD362 Henderson Fire Dist	118,200	TO	127.10
Adams Center, NY 13606	FRNT 50.00 DPTH 215.00		Installment Fee			32.35
	EAST-0910631 NRTH-1391754					
	FULL MARKET VALUE	118,200				
TOTAL TAX ---						1,078.21**
	DATE #1	01/31/20	DATE #2	03/31/20	DATE #3	05/29/20
	AMT DUE	391.76	AMT DUE	359.40	AMT DUE	359.40
***** 105.19-2-49 *****						
105.19-2-49	10494 Bumble Bee Ln					BILL361455
Crumb Ellen	260 Seasonal res - WTRFNT		County Taxable	158,100		1,166.18
Moculski John	Belleville-Hend 223402	59,800	Town Wide	158,100		105.99
23 Roberts St	Sawyer Point	158,100	FD362 Henderson Fire Dist	158,100	TO	170.00
Adams, NY 13605	FRNT 39.00 DPTH 225.00		Installment Fee			43.27
	EAST-0910668 NRTH-1391768					
	DEED BOOK 1817 PG-63					
	FULL MARKET VALUE	158,100				
TOTAL TAX ---						1,442.17**
	DATE #1	01/31/20	DATE #2	03/31/20	DATE #3	05/29/20
	AMT DUE	524.00	AMT DUE	480.72	AMT DUE	480.72

STATE OF NEW YORK  
COUNTY - Jefferson  
TOWN - Henderson  
SWIS - 223600

2020 TOWN TAX ROLL  
TAXABLE SECTION OF THE ROLL - 1  
TAX MAP NUMBER SEQUENCE  
UNIFORM PERCENT OF VALUE IS 100.00

PAGE 367  
VALUATION DATE-JUL 01, 2018  
TAXABLE STATUS DATE-MAR 01, 2019

TAX MAP PARCEL NUMBER	PROPERTY LOCATION & CLASS	ASSESSMENT	EXEMPTION CODE	COUNTY	TOWN	TAX AMOUNT
CURRENT OWNERS NAME	SCHOOL DISTRICT	LAND	TAX DESCRIPTION			
CURRENT OWNERS ADDRESS	PARCEL SIZE/GRID COORD	TOTAL	SPECIAL DISTRICTS			
***** 105.19-2-50 *****						
105.19-2-50	10500 Bumble Bee Ln					BILL361456
Elve Charles H	260 Seasonal res - WTRFNT		County Taxable	221,600		1,634.57
McElroy-Elve Melissa L	Belleville-Hend 223402	120,800	Town Wide	221,600		148.56
8921 Shellman Dr	Sawyer Point	221,600	FD362 Henderson Fire Dist	221,600	TO	238.28
Cicero, NY 13039	ACRES 1.01 BANK 810		Installment Fee			60.64
	EAST-0910584 NRTH-1391872					
	DEED BOOK 2015 PG-14101					
	FULL MARKET VALUE	221,600				
TOTAL TAX ---						2,021.41**
	DATE #1	01/31/20	DATE #2	03/31/20	DATE #3	05/29/20
	AMT DUE	734.45	AMT DUE	673.80	AMT DUE	673.80
***** 105.19-2-51 *****						
105.19-2-51	10542/590 Marina Dr					BILL361457
Behner Douglas E	210 1 Family Res - WTRFNT		County Taxable	296,500		2,187.04
10596 Lasher Rd	Belleville-Hend 223402	148,700	Town Wide	296,500		198.78
Henderson, NY 13650	Stony Creek	296,500	FD362 Henderson Fire Dist	296,500	TO	318.82
	ACRES 2.63		Installment Fee			81.14
	EAST-0910818 NRTH-1392039					
	DEED BOOK 2010 PG-14090					
	FULL MARKET VALUE	296,500				
TOTAL TAX ---						2,704.64**
	DATE #1	01/31/20	DATE #2	03/31/20	DATE #3	05/29/20
	AMT DUE	982.70	AMT DUE	901.54	AMT DUE	901.54
***** 105.19-2-52 *****						
105.19-2-52	Marina Dr					BILL361458
Bommelji Thomas W	311 Res vac land - WTRFNT		County Taxable	3,100		22.87
11 Tyburn Way	Belleville-Hend 223402	3,100	Town Wide	3,100		2.08
Rochester, NY 14610	Sawyer Point	3,100	FD362 Henderson Fire Dist	3,100	TO	3.33
	FRNT 60.00 DPTH 75.00		Installment Fee			.85
	EAST-0910848 NRTH-1392160					
	FULL MARKET VALUE	3,100				
TOTAL TAX ---						28.28**
	DATE #1	01/31/20	DATE #2	03/31/20	DATE #3	05/29/20
	AMT DUE	10.29	AMT DUE	9.42	AMT DUE	9.42
***** 105.19-2-53.1 *****						
105.19-2-53.1	10780/822 Lasher Rd					BILL361459
Behner Barbara	210 1 Family Res - WTRFNT		County Taxable	150,000		1,106.43
Behner Donald N	Belleville-Hend 223402	66,000	Town Wide	150,000		100.56
PO Box 404	Stony Creek	150,000	FD362 Henderson Fire Dist	150,000	TO	161.29
Henderson, NY 13650	ACRES 14.00		Installment Fee			41.05
	EAST-0910913 NRTH-1392986					
	DEED BOOK 2014 PG-4189					
	FULL MARKET VALUE	150,000				
TOTAL TAX ---						1,368.28**
	DATE #1	01/31/20	DATE #2	03/31/20	DATE #3	05/29/20
	AMT DUE	497.15	AMT DUE	456.09	AMT DUE	456.09

STATE OF NEW YORK  
COUNTY - Jefferson  
TOWN - Henderson  
SWIS - 223600

2 0 2 0 T O W N T A X R O L L  
T A X A B L E SECTION OF THE ROLL - 1  
TAX MAP NUMBER SEQUENCE  
UNIFORM PERCENT OF VALUE IS 100.00

PAGE 368  
VALUATION DATE-JUL 01, 2018  
TAXABLE STATUS DATE-MAR 01, 2019

TAX MAP PARCEL NUMBER	PROPERTY LOCATION & CLASS	ASSESSMENT	EXEMPTION CODE	COUNTY	TOWN	TAX AMOUNT
CURRENT OWNERS NAME	SCHOOL DISTRICT	LAND	TAX DESCRIPTION			
CURRENT OWNERS ADDRESS	PARCEL SIZE/GRID COORD	TOTAL	SPECIAL DISTRICTS			
***** 105.19-2-53.2 *****						
105.19-2-53.2	6514 Nutting St Rd					BILL361460
Bellinger Michael	270 Mfg housing		County Taxable	56,600		417.49
Bellinger Colleen	Belleville-Hend 223402	29,900	Town Wide	56,600		37.95
PO Box 27	Behner Lot 1	56,600	FD362 Henderson Fire Dist	56,600	TO	60.86
Henderson, NY 13650	ACRES 5.39		Installment Fee			15.49
	EAST-0910818 NRTH-1394649					
	DEED BOOK 2008 PG-18889					
	FULL MARKET VALUE	56,600				
TOTAL TAX ---						516.30**
	DATE #1	01/31/20	DATE #2	03/31/20	DATE #3	05/29/20
	AMT DUE	187.59	AMT DUE	172.10	AMT DUE	172.10
***** 105.19-2-53.3 *****						
105.19-2-53.3	10729 Lasher Rd					BILL361461
McLean Mark E	210 1 Family Res		VET COM CT 41131	20,000	10,000	
McLean Dawn M	Belleville-Hend 223402	28,900	VET DIS CT 41141	40,000	20,000	
PO Box 463	ACRES 2.11 BANK 810	123,700	County Taxable	63,700		469.86
Henderson Harbor, NY 13651	EAST-0910713 NRTH-1393460		Town Wide	93,700		62.82
	DEED BOOK 2007 PG-20016		FD362 Henderson Fire Dist	123,700	TO	133.01
	FULL MARKET VALUE	123,700	Installment Fee			19.97
TOTAL TAX ---						665.69**
	DATE #1	01/31/20	DATE #2	03/31/20	DATE #3	05/29/20
	AMT DUE	241.88	AMT DUE	221.89	AMT DUE	221.89
***** 105.19-2-53.4 *****						
105.19-2-53.4	Lasher Rd					BILL361462
McLean Mark E	311 Res vac land		County Taxable	12,900		95.15
McLean Dawn M	Belleville-Hend 223402	12,900	Town Wide	12,900		8.65
PO Box 463	Behner Lot 4	12,900	FD362 Henderson Fire Dist	12,900	TO	13.87
Henderson Harbor, NY 13651	ACRES 2.10 BANK 810		Installment Fee			3.53
	EAST-0910739 NRTH-1393663					
	DEED BOOK 2007 PG-20016					
	FULL MARKET VALUE	12,900				
TOTAL TAX ---						117.67**
	DATE #1	01/31/20	DATE #2	03/31/20	DATE #3	05/29/20
	AMT DUE	42.76	AMT DUE	39.22	AMT DUE	39.22
***** 105.19-2-53.5 *****						
105.19-2-53.5	10837 Lasher Rd					BILL361463
Haines Frederick A	210 1 Family Res		County Taxable	112,200		827.61
1109 River Landing Rd	Belleville-Hend 223402	34,800	Town Wide	112,200		75.22
Kingsland, GA 31548	Behner Lot 3	112,200	FD362 Henderson Fire Dist	112,200	TO	120.65
	ACRES 4.15 BANK 810		Installment Fee			30.70
	EAST-0910767 NRTH-1393942					
	DEED BOOK 2008 PG-17581					
	FULL MARKET VALUE	112,200				
TOTAL TAX ---						1,023.48**
	DATE #1	01/31/20	DATE #2	03/31/20	DATE #3	05/29/20
	AMT DUE	371.86	AMT DUE	341.16	AMT DUE	341.16

STATE OF NEW YORK  
COUNTY - Jefferson  
TOWN - Henderson  
SWIS - 223600

2020 TOWN TAX ROLL  
TAXABLE SECTION OF THE ROLL - 1  
TAX MAP NUMBER SEQUENCE  
UNIFORM PERCENT OF VALUE IS 100.00

PAGE 369  
VALUATION DATE-JUL 01, 2018  
TAXABLE STATUS DATE-MAR 01, 2019

TAX MAP PARCEL NUMBER	PROPERTY LOCATION & CLASS	ASSESSMENT	EXEMPTION CODE	COUNTY	TOWN	TAX AMOUNT
CURRENT OWNERS NAME	SCHOOL DISTRICT	LAND	TAX DESCRIPTION			
CURRENT OWNERS ADDRESS	PARCEL SIZE/GRID COORD	TOTAL	SPECIAL DISTRICTS			
***** 105.19-2-53.6 *****						
105.19-2-53.6	10931 Lasher Rd					BILL361464
Stein Ronald F	260 Seasonal res		County Taxable	81,500		601.16
Stein Colleen A	Belleville-Hend 223402	28,700	Town Wide	81,500		54.64
2103 County House Rd	Behner Lot 2	81,500	FD362 Henderson Fire Dist	81,500	TO	87.64
Waterloo, NY 13165	ACRES 4.15		Installment Fee			22.30
	EAST-0910818 NRTH-1394282					
	DEED BOOK 1532 PG-116					
	FULL MARKET VALUE	81,500				
TOTAL TAX ---						743.44**
	DATE #1	01/31/20	DATE #2	03/31/20	DATE #3	05/29/20
	AMT DUE	270.12	AMT DUE	247.81	AMT DUE	247.81
***** 105.19-2-53.7 *****						
105.19-2-53.7	10685 Lasher Rd					BILL361465
Cullen Robert J	210 1 Family Res		VET COM CT 41131	20,000	10,000	
Cullen Margaret E	Belleville-Hend 223402	37,300	County Taxable	254,200		1,875.03
10685 Lasher Rd	ACRES 5.42	274,200	Town Wide	264,200		177.12
Henderson, NY 13650	EAST-0910623 NRTH-1393004		FD362 Henderson Fire Dist	274,200	TO	294.84
	DEED BOOK 2010 PG-12913		Installment Fee			70.41
	FULL MARKET VALUE	274,200				
TOTAL TAX ---						2,346.99**
	DATE #1	01/31/20	DATE #2	03/31/20	DATE #3	05/29/20
	AMT DUE	852.74	AMT DUE	782.33	AMT DUE	782.33
***** 105.19-2-53.8 *****						
105.19-2-53.8	10599 Lasher Rd					BILL361466
Haines Russell V	210 1 Family Res		County Taxable	97,300		717.70
PO Box 352	Belleville-Hend 223402	41,500	Town Wide	97,300		65.23
Henderson, NY 13650	ACRES 1.39	97,300	FD362 Henderson Fire Dist	97,300	TO	104.63
	EAST-0910505 NRTH-1392407		Installment Fee			26.63
	DEED BOOK 2005 PG-16613					
	FULL MARKET VALUE	97,300				
TOTAL TAX ---						887.56**
	DATE #1	01/31/20	DATE #2	03/31/20	DATE #3	05/29/20
	AMT DUE	322.49	AMT DUE	295.85	AMT DUE	295.85
***** 105.19-2-53.9 *****						
105.19-2-53.9	10522 Lasher Rd					BILL361467
Morse Larry E	260 Seasonal res		County Taxable	194,600		1,435.41
Morse Maureen C	Belleville-Hend 223402	101,100	Town Wide	194,600		130.46
678 Picknell Rd	ACRES 1.41	194,600	FD362 Henderson Fire Dist	194,600	TO	209.25
Thetford Center, VT 05075	EAST-0910590 NRTH-1392000		Installment Fee			53.25
	DEED BOOK 2018 PG-13220					
	FULL MARKET VALUE	194,600				
TOTAL TAX ---						1,775.12**
	DATE #1	01/31/20	DATE #2	03/31/20	DATE #3	05/29/20
	AMT DUE	644.97	AMT DUE	591.70	AMT DUE	591.70
*****						

STATE OF NEW YORK  
COUNTY - Jefferson  
TOWN - Henderson  
SWIS - 223600

2020 TOWN TAX ROLL  
TAXABLE SECTION OF THE ROLL - 1  
TAX MAP NUMBER SEQUENCE  
UNIFORM PERCENT OF VALUE IS 100.00

PAGE 370  
VALUATION DATE-JUL 01, 2018  
TAXABLE STATUS DATE-MAR 01, 2019

TAX MAP PARCEL NUMBER	PROPERTY LOCATION & CLASS	ASSESSMENT	EXEMPTION CODE	COUNTY	TOWN	TAX AMOUNT
CURRENT OWNERS NAME	SCHOOL DISTRICT	LAND	TAX DESCRIPTION			
CURRENT OWNERS ADDRESS	PARCEL SIZE/GRID COORD	TOTAL	SPECIAL DISTRICTS			
***** 105.19-3-1 *****						
105.19-3-1	7068 Co Rte 152					BILL361468
Youngs Russell	270 Mfg housing		County Taxable	43,300		319.39
7130 Co Rte 152	Belleville-Hend 223402	26,500	Town Wide	43,300		29.03
Henderson, NY 13650	ACRES 1.98	43,300	FD362 Henderson Fire Dist	43,300	TO	46.56
	EAST-0914545 NRTH-1395729		Installment Fee			11.85
	DEED BOOK 1486 PG-323					
	FULL MARKET VALUE	43,300				
TOTAL TAX ---						394.98**
	DATE #1	01/31/20	DATE #2	03/31/20	DATE #3	05/29/20
	AMT DUE	143.51	AMT DUE	131.66	AMT DUE	131.66
***** 105.19-3-2.1 *****						
105.19-3-2.1	7083 Co Rte 152					BILL361469
Youngs Russell	210 1 Family Res		County Taxable	63,300		466.91
Youngs Trudy	Belleville-Hend 223402	27,000	Town Wide	63,300		42.44
7130 Co Rte 152	Stony Creek	63,300	FD362 Henderson Fire Dist	63,300	TO	68.07
Henderson, NY 13650	ACRES 2.45		Installment Fee			17.32
	EAST-0914915 NRTH-1395565					
	DEED BOOK 1642 PG-19					
	FULL MARKET VALUE	63,300				
TOTAL TAX ---						577.42**
	DATE #1	01/31/20	DATE #2	03/31/20	DATE #3	05/29/20
	AMT DUE	209.80	AMT DUE	192.47	AMT DUE	192.47
***** 105.19-3-2.2 *****						
105.19-3-2.2	Co Rte 152					BILL361470
Youngs Russell	311 Res vac land		County Taxable	10,000		73.76
Youngs Trudy	Belleville-Hend 223402	10,000	Town Wide	10,000		6.70
7130 Co Rte 152	ACRES 1.30	10,000	FD362 Henderson Fire Dist	10,000	TO	10.75
Henderson, NY 13650	EAST-0914996 NRTH-1395712		Installment Fee			2.74
	FULL MARKET VALUE	10,000				
TOTAL TAX ---						91.21**
	DATE #1	01/31/20	DATE #2	03/31/20	DATE #3	05/29/20
	AMT DUE	33.15	AMT DUE	30.40	AMT DUE	30.40
***** 105.19-3-3 *****						
105.19-3-3	7130 Co Rte 152					BILL361471
Youngs Russell	210 1 Family Res		VET COM CT 41131	20,000	10,000	
7130 Co Rte 152	Belleville-Hend 223402	25,200	VET DIS CT 41141	17,000	17,000	
Henderson, NY 13650	ACRES 1.36	85,000	County Taxable	48,000		354.06
	EAST-0914559 NRTH-1395456		Town Wide	58,000		38.88
	DEED BOOK 1377 PG-80		FD362 Henderson Fire Dist	85,000	TO	91.40
	FULL MARKET VALUE	85,000	Installment Fee			14.53
TOTAL TAX ---						484.34**
	DATE #1	01/31/20	DATE #2	03/31/20	DATE #3	05/29/20
	AMT DUE	175.99	AMT DUE	161.44	AMT DUE	161.44

STATE OF NEW YORK  
COUNTY - Jefferson  
TOWN - Henderson  
SWIS - 223600

2020 TOWN TAX ROLL  
TAXABLE SECTION OF THE ROLL - 1  
TAX MAP NUMBER SEQUENCE  
UNIFORM PERCENT OF VALUE IS 100.00

PAGE 371  
VALUATION DATE-JUL 01, 2018  
TAXABLE STATUS DATE-MAR 01, 2019

TAX MAP PARCEL NUMBER	PROPERTY LOCATION & CLASS	ASSESSMENT	EXEMPTION CODE	COUNTY	TOWN	TAX AMOUNT
CURRENT OWNERS NAME	SCHOOL DISTRICT	LAND	TAX DESCRIPTION			
CURRENT OWNERS ADDRESS	PARCEL SIZE/GRID COORD	TOTAL	SPECIAL DISTRICTS			
***** 105.19-3-4 *****						
105.19-3-4	7186 Co Rte 152					BILL361472
Young Michael A	210 1 Family Res		County Taxable	151,800		1,119.71
Young Gretchen L	Belleville-Hend 223402	26,500	Town Wide	151,800		101.77
7186 Co Rte 152	ACRES 1.99	151,800	FD362 Henderson Fire Dist	151,800	TO	163.23
Henderson, NY 13650	EAST-0914499 NRTH-1395228		Installment Fee			41.54
	DEED BOOK 1355 PG-236					
	FULL MARKET VALUE	151,800				
TOTAL TAX ---						1,384.71**
	DATE #1	01/31/20	DATE #2	03/31/20	DATE #3	05/29/20
	AMT DUE	503.11	AMT DUE	461.57	AMT DUE	461.57
***** 105.19-3-5 *****						
105.19-3-5	7245 Co Rte 152					BILL361473
Aubin Mary Anne	312 Vac w/imprv		County Taxable	38,900		286.93
7245 Co Rte 152	Belleville-Hend 223402	33,900	Town Wide	38,900		26.08
Henderson, NY 13650	Maitland W & M Lf-Us	38,900	School Relevy			376.75
	ACRES 8.70		FD362 Henderson Fire Dist	38,900	TO	41.83
	EAST-0914798 NRTH-1394906		Installment Fee			21.95
	FULL MARKET VALUE	38,900				
TOTAL TAX ---						731.59**
	DATE #1	01/31/20	DATE #2	03/31/20	DATE #3	05/29/20
	AMT DUE	265.82	AMT DUE	243.86	AMT DUE	243.86
***** 105.19-3-6 *****						
105.19-3-6	7268 Co Rte 152					BILL361474
Bommelje Thomas W	210 1 Family Res		County Taxable	59,900		441.83
11 Tyburn Way	Belleville-Hend 223402	3,900	Town Wide	59,900		40.16
Rochester, NY 14610	ACRES 0.10	59,900	FD362 Henderson Fire Dist	59,900	TO	64.41
	EAST-0914506 NRTH-1394577		Installment Fee			16.39
	DEED BOOK 917 PG-00335					
	FULL MARKET VALUE	59,900				
TOTAL TAX ---						546.40**
	DATE #1	01/31/20	DATE #2	03/31/20	DATE #3	05/29/20
	AMT DUE	198.53	AMT DUE	182.13	AMT DUE	182.13
***** 105.19-3-9 *****						
105.19-3-9	7336 Co Rte 152					BILL361475
Grabowski Mark L	270 Mfg housing - WTRFNT		County Taxable	94,600		697.79
7336 Co Rte 152	Belleville-Hend 223402	77,100	Town Wide	94,600		63.42
Henderson, NY 13650	ACRES 6.30	94,600	FD362 Henderson Fire Dist	94,600	TO	101.72
	EAST-0914358 NRTH-1394087		Installment Fee			25.89
	DEED BOOK 2008 PG-9078					
	FULL MARKET VALUE	94,600				
TOTAL TAX ---						862.93**
	DATE #1	01/31/20	DATE #2	03/31/20	DATE #3	05/29/20
	AMT DUE	313.54	AMT DUE	287.64	AMT DUE	287.64



STATE OF NEW YORK  
COUNTY - Jefferson  
TOWN - Henderson  
SWIS - 223600

2020 TOWN TAX ROLL  
TAXABLE SECTION OF THE ROLL - 1  
TAX MAP NUMBER SEQUENCE  
UNIFORM PERCENT OF VALUE IS 100.00

PAGE 372  
VALUATION DATE-JUL 01, 2018  
TAXABLE STATUS DATE-MAR 01, 2019

TAX MAP PARCEL NUMBER	PROPERTY LOCATION & CLASS	ASSESSMENT	EXEMPTION CODE	COUNTY	TOWN	TAX AMOUNT
CURRENT OWNERS NAME	SCHOOL DISTRICT	LAND	TAX DESCRIPTION			
CURRENT OWNERS ADDRESS	PARCEL SIZE/GRID COORD	TOTAL	SPECIAL DISTRICTS			
***** 105.19-3-11 *****						
105.19-3-11	10694 Grandjean Rd					BILL361476
Grandjean Connie L	311 Res vac land		County Taxable	11,700		86.30
21746 Pork Hill Rd	Belleville-Hend 223402	11,700	Town Wide	11,700		7.84
Rodman, NY 13682	FRNT 320.00 DPTH 100.00	11,700	FD362 Henderson Fire Dist	11,700	TO	12.58
	EAST-0913963 NRTH-1393237		Installment Fee			3.20
	DEED BOOK 2013 PG-11566					
	FULL MARKET VALUE	11,700				
TOTAL TAX ---						106.72**
	DATE #1	01/31/20	DATE #2	03/31/20	DATE #3	05/29/20
	AMT DUE	38.78	AMT DUE	35.57	AMT DUE	35.57
***** 105.19-3-12 *****						
105.19-3-12	Grandjean Rd					BILL361477
Mitchell George H	312 Vac w/imprv		County Taxable	7,400		54.58
141 Cranberry Ridge Dr	Belleville-Hend 223402	7,000	Town Wide	7,400		4.96
Milford, PA 18337	FRNT 120.00 DPTH 100.00	7,400	FD362 Henderson Fire Dist	7,400	TO	7.96
	EAST-0913674 NRTH-1392890		Installment Fee			2.03
	DEED BOOK 2019 PG-11979					
	FULL MARKET VALUE	7,400				
PRIOR OWNER ON 3/01/2019						
Lafratte James V						
TOTAL TAX ---						67.50**
	DATE #1	01/31/20	DATE #2	03/31/20	DATE #3	05/29/20
	AMT DUE	24.53	AMT DUE	22.50	AMT DUE	22.50
***** 105.19-3-14 *****						
105.19-3-14	10672 Grandjean Rd					BILL361478
Wood Carl	260 Seasonal res		County Taxable	16,200		119.49
14842 Co Rte 91	Belleville-Hend 223402	16,100	Town Wide	16,200		10.86
Mannsville, NY 13661	FRNT 150.00 DPTH 100.00	16,200	FD362 Henderson Fire Dist	16,200	TO	17.42
	EAST-0913589 NRTH-1392786		Installment Fee			4.43
	DEED BOOK 2007 PG-17263					
	FULL MARKET VALUE	16,200				
TOTAL TAX ---						147.77**
	DATE #1	01/31/20	DATE #2	03/31/20	DATE #3	05/29/20
	AMT DUE	53.70	AMT DUE	49.25	AMT DUE	49.25
***** 105.19-3-15.11 *****						
105.19-3-15.11	Grandjean Rd					BILL361479
Grandjean Scott	322 Rural vac>10		County Taxable	47,500		350.37
8418 Lyng Rd	Belleville-Hend 223402	47,500	Town Wide	47,500		31.84
Henderson, NY 13650	ACRES 59.70	47,500	School Relevy			460.04
	EAST-0913677 NRTH-1391254		FD362 Henderson Fire Dist	47,500	TO	51.08
	FULL MARKET VALUE	47,500	Installment Fee			26.80
TOTAL TAX ---						893.33**
	DATE #1	01/31/20	DATE #2	03/31/20	DATE #3	05/29/20
	AMT DUE	324.59	AMT DUE	297.77	AMT DUE	297.77

STATE OF NEW YORK  
 COUNTY - Jefferson  
 TOWN - Henderson  
 SWIS - 223600

2 0 2 0 T O W N T A X R O L L  
 T A X A B L E SECTION OF THE ROLL - 1  
 TAX MAP NUMBER SEQUENCE  
 UNIFORM PERCENT OF VALUE IS 100.00

PAGE 373  
 VALUATION DATE-JUL 01, 2018  
 TAXABLE STATUS DATE-MAR 01, 2019

TAX MAP PARCEL NUMBER	PROPERTY LOCATION & CLASS	ASSESSMENT	EXEMPTION CODE	COUNTY	TOWN	TAX AMOUNT
CURRENT OWNERS NAME	SCHOOL DISTRICT	LAND	TAX DESCRIPTION			
CURRENT OWNERS ADDRESS	PARCEL SIZE/GRID COORD	TOTAL	SPECIAL DISTRICTS			
105.19-3-15.12	Grandjean Rd 312 Vac w/imprv - WTRFNT		County Taxable	105.19-3-15.12		BILL361480 457.32
Burdick Douglas	Belleville-Hend 223402	29,600	Town Wide			41.57
Burdick Michael	ACRES 19.10	62,000	School Relevy			600.47
209 Thompson Rd	EAST-0913004 NRTH-1393191		FD362 Henderson Fire Dist		62,000 TO	66.67
Nedrow, NY 13120	DEED BOOK 2005 PG-18613		Installment Fee			34.98
	FULL MARKET VALUE	62,000				
TOTAL TAX ---						1,166.03**
	DATE #1	01/31/20	DATE #2	03/31/20	DATE #3	05/29/20
	AMT DUE	423.67	AMT DUE	388.67	AMT DUE	388.67
105.19-3-15.12-204	Off Grandjean Rd 260 Seasonal res		County Taxable	105.19-3-15.12-204		BILL361481 92.94
Brooks Dennis	Belleville-Hend 223402	5,000	Town Wide			8.45
c/o Kimberly Brooks	Cottage	12,600	FD362 Henderson Fire Dist		12,600 TO	13.55
14 Chapman Rd	FULL MARKET VALUE	12,600	Installment Fee			3.45
Mexico, NY 13114						
TOTAL TAX ---						114.94**
	DATE #1	01/31/20	DATE #2	03/31/20	DATE #3	05/29/20
	AMT DUE	41.77	AMT DUE	38.31	AMT DUE	38.31
105.19-3-15.13	10570-658 Grandjean Rd 210 1 Family Res		County Taxable	105.19-3-15.13		BILL361482 866.70
Grandjean Timothy B	Belleville-Hend 223402	33,300	Town Wide			78.77
10570 Grandjean Rd	C & J Grandjean Lf-Us	117,500	School Relevy			1,137.98
Henderson, NY 13650	ACRES 11.30		FD362 Henderson Fire Dist		117,500 TO	126.35
	EAST-0913683 NRTH-1392526		Installment Fee			66.29
	FULL MARKET VALUE	117,500				
TOTAL TAX ---						2,209.80**
	DATE #1	01/31/20	DATE #2	03/31/20	DATE #3	05/29/20
	AMT DUE	802.89	AMT DUE	736.60	AMT DUE	736.60
105.19-3-15.14	Grandjean Rd 311 Res vac land		County Taxable	105.19-3-15.14		BILL361483 14.75
Mitchell George H	Belleville-Hend 223402	2,000	Town Wide			1.34
141 Cranberry Ridge Ln	FRNT 60.00 DPTH 100.00	2,000	FD362 Henderson Fire Dist		2,000 TO	2.15
Milford, PA 18337	EAST-0913731 NRTH-1392959		Installment Fee			.55
	DEED BOOK 2018 PG-9818					
	FULL MARKET VALUE	2,000				
TOTAL TAX ---						18.24**
	DATE #1	01/31/20	DATE #2	03/31/20	DATE #3	05/29/20
	AMT DUE	6.63	AMT DUE	6.08	AMT DUE	6.08

STATE OF NEW YORK  
COUNTY - Jefferson  
TOWN - Henderson  
SWIS - 223600

2 0 2 0 T O W N T A X R O L L  
T A X A B L E SECTION OF THE ROLL - 1  
TAX MAP NUMBER SEQUENCE  
UNIFORM PERCENT OF VALUE IS 100.00

PAGE 374  
VALUATION DATE-JUL 01, 2018  
TAXABLE STATUS DATE-MAR 01, 2019

TAX MAP PARCEL NUMBER	PROPERTY LOCATION & CLASS	ASSESSMENT	EXEMPTION CODE	COUNTY	TOWN	TAX AMOUNT
CURRENT OWNERS NAME	SCHOOL DISTRICT	LAND	TAX DESCRIPTION	TAXABLE VALUE		
CURRENT OWNERS ADDRESS	PARCEL SIZE/GRID COORD	TOTAL	SPECIAL DISTRICTS			
***** 105.19-3-15.15 *****						
105.19-3-15.15	10508 Grandjean Rd					BILL361484
Brennan Robert	260 Seasonal res		VET WAR CT 41121	12,000	6,000	
Brennan Margaret R	Belleville-Hend 223402	14,300	County Taxable	76,900		567.23
10508 Grandjean Rd	ACRES 2.00	88,900	Town Wide	82,900		55.58
Henderson, NY 13650	EAST-0913179 NRTH-1391878		FD362 Henderson Fire Dist	88,900	TO	95.59
	DEED BOOK 2005 PG-5896		Installment Fee			21.55
	FULL MARKET VALUE	88,900				
TOTAL TAX ---						718.40**
	DATE #1	01/31/20	DATE #2	03/31/20	DATE #3	05/29/20
	AMT DUE	261.03	AMT DUE	239.46	AMT DUE	239.46
***** 105.19-3-15.2 *****						
105.19-3-15.2	10690 Grandjean Rd					BILL361485
Gould George H IV	311 Res vac land		County Taxable	6,200		45.73
3339 Latta Rd	Belleville-Hend 223402	6,200	Town Wide	6,200		4.16
Rochester, NY 14612	FRNT 100.00 DPTH 100.00	6,200	School Relevy			60.05
	EAST-0913847 NRTH-1393097		FD362 Henderson Fire Dist	6,200	TO	6.67
	DEED BOOK 2004 PG-9998		Installment Fee			3.50
	FULL MARKET VALUE	6,200				
TOTAL TAX ---						116.61**
	DATE #1	01/31/20	DATE #2	03/31/20	DATE #3	05/29/20
	AMT DUE	42.37	AMT DUE	38.87	AMT DUE	38.87
***** 105.19-3-15.3 *****						
105.19-3-15.3	NW of Grandjean Rd					BILL361486
Burdick Douglas	311 Res vac land - WTRFNT		County Taxable	27,600		203.58
Burdick Michael	Belleville-Hend 223402	27,600	Town Wide	27,600		18.50
209 Thompson Rd	FRNT 125.00 DPTH 63.00	27,600	School Relevy			267.31
Nedrow, NY 13120	EAST-0912956 NRTH-1392745		FD362 Henderson Fire Dist	27,600	TO	29.68
	DEED BOOK 2005 PG-18613		Installment Fee			15.57
	FULL MARKET VALUE	27,600				
TOTAL TAX ---						519.07**
	DATE #1	01/31/20	DATE #2	03/31/20	DATE #3	05/29/20
	AMT DUE	188.60	AMT DUE	173.02	AMT DUE	173.02
***** 105.19-3-15.4 *****						
105.19-3-15.4	Grandjean Rd					BILL361487
Micale Paul T	311 Res vac land		County Taxable	6,200		45.73
3637 Redhead Ter	Belleville-Hend 223402	6,200	Town Wide	6,200		4.16
Liverpool, NY 13039	Micale CP Jr - LF Use	6,200	FD362 Henderson Fire Dist	6,200	TO	6.67
	FRNT 100.00 DPTH 100.00		Installment Fee			1.70
	EAST-0913783 NRTH-1393020					
	DEED BOOK 2006 PG-4641					
	FULL MARKET VALUE	6,200				
TOTAL TAX ---						56.56**
	DATE #1	01/31/20	DATE #2	03/31/20	DATE #3	05/29/20
	AMT DUE	20.56	AMT DUE	18.85	AMT DUE	18.85

STATE OF NEW YORK  
COUNTY - Jefferson  
TOWN - Henderson  
SWIS - 223600

2020 TOWN TAX ROLL  
TAXABLE SECTION OF THE ROLL - 1  
TAX MAP NUMBER SEQUENCE  
UNIFORM PERCENT OF VALUE IS 100.00

PAGE 375  
VALUATION DATE-JUL 01, 2018  
TAXABLE STATUS DATE-MAR 01, 2019

TAX MAP PARCEL NUMBER	PROPERTY LOCATION & CLASS	ASSESSMENT	EXEMPTION CODE	COUNTY	TOWN	TAX AMOUNT
CURRENT OWNERS NAME	SCHOOL DISTRICT	LAND	TAX DESCRIPTION			
CURRENT OWNERS ADDRESS	PARCEL SIZE/GRID COORD	TOTAL	SPECIAL DISTRICTS			
***** 105.19-3-15.5 *****						
105.19-3-15.5	10720 Grandjean Lower Rd					BILL361488
Franklyn Lorraine C	260 Seasonal res		County Taxable	70,000		516.33
Scullen Russell Lee	Belleville-Hend 223402	14,800	Town Wide	70,000		46.93
117 Cedric Ave	ACRES 2.58	70,000	FD362 Henderson Fire Dist	70,000	TO	75.27
Nedrow, NY 13120	EAST-0913673 NRTH-1393319		Installment Fee			19.16
	DEED BOOK 2016 PG-16786					
	FULL MARKET VALUE	70,000				
TOTAL TAX ---						638.53**
	DATE #1	01/31/20	DATE #2	03/31/20	DATE #3	05/29/20
	AMT DUE	232.01	AMT DUE	212.84	AMT DUE	212.84
***** 105.19-3-15.6 *****						
105.19-3-15.6	10645 Grandjean Lower Rd					BILL361489
Slivinski Harold A Jr	260 Seasonal res		County Taxable	41,700		307.59
PO Box 5651	Belleville-Hend 223402	13,000	Town Wide	41,700		27.96
Syracuse, NY 13220	FRNT 100.00 DPTH 50.00	41,700	FD362 Henderson Fire Dist	41,700	TO	44.84
	EAST-0913053 NRTH-1392643		Installment Fee			11.41
	DEED BOOK 2015 PG-35					
	FULL MARKET VALUE	41,700				
TOTAL TAX ---						380.39**
	DATE #1	01/31/20	DATE #2	03/31/20	DATE #3	05/29/20
	AMT DUE	138.22	AMT DUE	126.79	AMT DUE	126.79
***** 105.19-3-15.7 *****						
105.19-3-15.7	E of Grandjean Rd					BILL361490
Jefferson County of	311 Res vac land		County Taxable	2,000		14.75
c/o Auditor	Belleville-Hend 223402	2,000	Town Wide	2,000		1.34
195 Arsenal St	FRNT 60.00 DPTH 100.00	2,000	FD362 Henderson Fire Dist	2,000	TO	2.15
Watertown, NY 13601	EAST-0913628 NRTH-1392678		Installment Fee			.55
	DEED BOOK 1705 PG-319					
	FULL MARKET VALUE	2,000				
TOTAL TAX ---						18.24**
	DATE #1	01/31/20	DATE #2	03/31/20	DATE #3	05/29/20
	AMT DUE	6.63	AMT DUE	6.08	AMT DUE	6.08
***** 105.19-3-15.8 *****						
105.19-3-15.8	10655 Grandjean Lower Rd					BILL361491
Burdick Douglas	260 Seasonal res		County Taxable	68,800		507.48
Burdick Michael	Belleville-Hend 223402	19,500	Town Wide	68,800		46.12
209 Thompson Rd	FRNT 200.00 DPTH 50.00	68,800	School Relevy			666.33
Nedrow, NY 13120	EAST-0913149 NRTH-1392760		FD362 Henderson Fire Dist	68,800	TO	73.98
	DEED BOOK 2005 PG-18613		Installment Fee			38.82
	FULL MARKET VALUE	68,800				
TOTAL TAX ---						1,293.91**
	DATE #1	01/31/20	DATE #2	03/31/20	DATE #3	05/29/20
	AMT DUE	470.13	AMT DUE	431.30	AMT DUE	431.30

STATE OF NEW YORK  
COUNTY - Jefferson  
TOWN - Henderson  
SWIS - 223600

2 0 2 0 T O W N T A X R O L L  
T A X A B L E SECTION OF THE ROLL - 1  
TAX MAP NUMBER SEQUENCE  
UNIFORM PERCENT OF VALUE IS 100.00

PAGE 376  
VALUATION DATE-JUL 01, 2018  
TAXABLE STATUS DATE-MAR 01, 2019

TAX MAP PARCEL NUMBER	PROPERTY LOCATION & CLASS	ASSESSMENT	EXEMPTION CODE	COUNTY	TOWN	TAX AMOUNT
CURRENT OWNERS NAME	SCHOOL DISTRICT	LAND	TAX DESCRIPTION			
CURRENT OWNERS ADDRESS	PARCEL SIZE/GRID COORD	TOTAL	SPECIAL DISTRICTS			
***** 105.19-3-15.8-201 *****						
105.19-3-15.8-201	10665 Grandjean Lower Rd					BILL361492
Vanmarker Willis	260 Seasonal res		County Taxable	33,600		247.84
Bouchard Nancy E	Belleville-Hend 223402	5,000	Town Wide	33,600		22.53
c/o Doug Burdick	Cottage	33,600	School Relevy			325.41
209 Thompson Rd	FULL MARKET VALUE	33,600	FD362 Henderson Fire Dist	33,600	TO	36.13
Nedrow, NY 13120			Installment Fee			18.96
TOTAL TAX ---						631.91**
	DATE #1	01/31/20	DATE #2	03/31/20	DATE #3	05/29/20
	AMT DUE	229.61	AMT DUE	210.63	AMT DUE	210.63
***** 105.19-3-15.8-202 *****						
105.19-3-15.8-202	10675 Grandjean Lower Rd					BILL361493
Brooks Dennis	260 Seasonal res		County Taxable	27,100		199.90
c/o Kimberly Brooks	Belleville-Hend 223402	5,000	Town Wide	27,100		18.17
14 Chapman Rd	Cottage	27,100	FD362 Henderson Fire Dist	27,100	TO	29.14
Mexico, NY 13114	FULL MARKET VALUE	27,100	Installment Fee			7.42
TOTAL TAX ---						247.21**
	DATE #1	01/31/20	DATE #2	03/31/20	DATE #3	05/29/20
	AMT DUE	89.83	AMT DUE	82.40	AMT DUE	82.40
***** 105.19-3-15.9 *****						
105.19-3-15.9	10515 NW of Grandjean Rd					BILL361494
Montclair Alan H	312 Vac w/imprv - WTRFNT		County Taxable	84,300		621.81
18 Corporate Dr	Belleville-Hend 223402	77,600	Town Wide	84,300		56.52
Central Square, NY 13036	ACRES 6.70	84,300	FD362 Henderson Fire Dist	84,300	TO	90.65
	EAST-0912611 NRTH-1392744		Installment Fee			23.07
	DEED BOOK 2010 PG-8117					
	FULL MARKET VALUE	84,300				
TOTAL TAX ---						768.98**
	DATE #1	01/31/20	DATE #2	03/31/20	DATE #3	05/29/20
	AMT DUE	279.41	AMT DUE	256.32	AMT DUE	256.32
***** 105.19-3-16 *****						
105.19-3-16	Grandjean Rd					BILL361495
Michalet David Bruce	312 Vac w/imprv		County Taxable	12,200		89.99
Michalet Lisa Anne	Belleville-Hend 223402	11,000	Town Wide	12,200		8.18
8137 Portobello Way	FRNT 70.00 DPTH 233.00	12,200	School Relevy			118.16
Liverpool, NY 13090	EAST-0912910 NRTH-1391834		FD362 Henderson Fire Dist	12,200	TO	13.12
	FULL MARKET VALUE	12,200	Installment Fee			6.88
TOTAL TAX ---						229.45**
	DATE #1	01/31/20	DATE #2	03/31/20	DATE #3	05/29/20
	AMT DUE	83.37	AMT DUE	76.48	AMT DUE	76.48

STATE OF NEW YORK  
COUNTY - Jefferson  
TOWN - Henderson  
SWIS - 223600

2020 TOWN TAX ROLL  
TAXABLE SECTION OF THE ROLL - 1  
TAX MAP NUMBER SEQUENCE  
UNIFORM PERCENT OF VALUE IS 100.00

PAGE 377  
VALUATION DATE-JUL 01, 2018  
TAXABLE STATUS DATE-MAR 01, 2019

TAX MAP PARCEL NUMBER	PROPERTY LOCATION & CLASS	ASSESSMENT	EXEMPTION CODE	COUNTY	TOWN		
CURRENT OWNERS NAME	SCHOOL DISTRICT	LAND	TAX DESCRIPTION	TAXABLE VALUE	TAX AMOUNT		
CURRENT OWNERS ADDRESS	PARCEL SIZE/GRID COORD	TOTAL	SPECIAL DISTRICTS				
***** 105.19-3-17 *****							
105.19-3-17	Grandjean Rd				BILL361496		
Michalet David B	311 Res vac land		County Taxable	5,700	42.04		
Michalet Lisa A	Belleville-Hend 223402	5,700	Town Wide	5,700	3.82		
8137 Portobello Way	FRNT 75.00 DPTH 230.00	5,700	School Relevy		55.20		
Liverpool, NY 13090	EAST-0912869 NRTH-1391780		FD362 Henderson Fire Dist	5,700 TO	6.13		
	DEED BOOK 2011 PG-6301		Installment Fee		3.22		
	FULL MARKET VALUE	5,700					
				TOTAL TAX ---	107.19**		
		DATE #1	01/31/20	DATE #2	03/31/20	DATE #3	05/29/20
		AMT DUE	38.95	AMT DUE	35.73	AMT DUE	35.73
***** 105.19-3-18 *****							
105.19-3-18	10468 Grandjean Rd				BILL361497		
Barr Ronald	260 Seasonal res		County Taxable	46,700	344.47		
Bailey Linda	Belleville-Hend 223402	13,500	Town Wide	46,700	31.31		
1006 Valley Dr	FRNT 112.00 DPTH 230.00	46,700	School Relevy		452.29		
Syracuse, NY 13207	EAST-0912806 NRTH-1391718		FD362 Henderson Fire Dist	46,700 TO	50.22		
	DEED BOOK 2007 PG-20530		Installment Fee		26.35		
	FULL MARKET VALUE	46,700					
				TOTAL TAX ---	878.29**		
		DATE #1	01/31/20	DATE #2	03/31/20	DATE #3	05/29/20
		AMT DUE	319.12	AMT DUE	292.76	AMT DUE	292.76
***** 105.19-3-19 *****							
105.19-3-19	10462 Grandjean Rd				BILL361498		
Burdick Ray J	210 1 Family Res		County Taxable	80,500	593.78		
10462 Grandjean Rd	Belleville-Hend 223402	11,500	Town Wide	80,500	53.97		
Henderson, NY 13650	FRNT 75.00 DPTH 230.00	80,500	FD362 Henderson Fire Dist	80,500 TO	86.56		
	BANK 810		Installment Fee		22.03		
	EAST-0912753 NRTH-1391649						
	DEED BOOK 2014 PG-7954						
	FULL MARKET VALUE	80,500					
				TOTAL TAX ---	734.31**		
		DATE #1	01/31/20	DATE #2	03/31/20	DATE #3	05/29/20
		AMT DUE	266.80	AMT DUE	244.77	AMT DUE	244.77
***** 105.19-3-20 *****							
105.19-3-20	10456 Grandjean Rd				BILL361499		
Martin Kathy A	210 1 Family Res		County Taxable	49,600	365.86		
7216 NYS Rte 5	Belleville-Hend 223402	11,500	Town Wide	49,600	33.25		
Clinton, NY 13323	FRNT 75.00 DPTH 246.00	49,600	FD362 Henderson Fire Dist	49,600 TO	53.33		
	EAST-0912707 NRTH-1391590		Installment Fee		13.57		
	DEED BOOK 2015 PG-17117						
	FULL MARKET VALUE	49,600					
				TOTAL TAX ---	452.44**		
		DATE #1	01/31/20	DATE #2	03/31/20	DATE #3	05/29/20
		AMT DUE	164.39	AMT DUE	150.81	AMT DUE	150.81

TAX MAP PARCEL NUMBER	PROPERTY LOCATION & CLASS	ASSESSMENT	EXEMPTION CODE	COUNTY	TOWN	TAX AMOUNT
CURRENT OWNERS NAME	SCHOOL DISTRICT	LAND	TAX DESCRIPTION			
CURRENT OWNERS ADDRESS	PARCEL SIZE/GRID COORD	TOTAL	SPECIAL DISTRICTS			
***** 105.19-3-21 *****						
105.19-3-21	10444 Grandjean Rd			105.19-3-21		BILL361500
Hares Randy	260 Seasonal res		County Taxable			302.42
Hares Shelley	Belleville-Hend 223402	11,500	Town Wide			27.49
7209 N Centenary Rd	FRNT 75.00 DPTH 256.00	41,000	FD362 Henderson Fire Dist		TO	44.09
Sodus, NY 14551	EAST-0912660 NRTH-1391534		Installment Fee			11.22
	DEED BOOK 2016 PG-16509					
	FULL MARKET VALUE	41,000				
TOTAL TAX ---						374.00**
	DATE #1	01/31/20	DATE #2	03/31/20	DATE #3	05/29/20
	AMT DUE	135.90	AMT DUE	124.66	AMT DUE	124.66
***** 105.19-3-22 *****						
105.19-3-22	10420 Grandjean Rd			105.19-3-22		BILL361501
Hatch Richard J	210 1 Family Res		County Taxable			570.92
Hatch Sandra H	Belleville-Hend 223402	16,000	Town Wide			51.89
10420 Grandjean Rd	FRNT 150.00 DPTH 262.00	77,400	FD362 Henderson Fire Dist		TO	83.23
Henderson, NY 13650	BANK 550		Installment Fee			21.18
	EAST-0912587 NRTH-1391445					
	DEED BOOK 1765 PG-211					
	FULL MARKET VALUE	77,400				
TOTAL TAX ---						706.04**
	DATE #1	01/31/20	DATE #2	03/31/20	DATE #3	05/29/20
	AMT DUE	256.54	AMT DUE	235.34	AMT DUE	235.34
***** 105.19-3-23 *****						
105.19-3-23	10412 Grandjean Rd			105.19-3-23		BILL361502
Roggie Bruce	260 Seasonal res		County Taxable			292.84
Roggie Renee	Belleville-Hend 223402	11,200	Town Wide			26.62
PO Box 474	FRNT 119.00 DPTH 118.00	39,700	FD362 Henderson Fire Dist		TO	42.69
Sandy Creek, NY 13145	EAST-0912432 NRTH-1391378		Installment Fee			10.86
	DEED BOOK 2018 PG-9370					
	FULL MARKET VALUE	39,700				
TOTAL TAX ---						362.15**
	DATE #1	01/31/20	DATE #2	03/31/20	DATE #3	05/29/20
	AMT DUE	131.59	AMT DUE	120.71	AMT DUE	120.71
***** 105.19-3-24 *****						
105.19-3-24	10390 Grandjean Rd			105.19-3-24		BILL361503
Philp Steven	260 Seasonal res		County Taxable			239.73
Philp Debra	Belleville-Hend 223402	11,700	Town Wide			21.79
424 Bills Rd	FRNT 100.00 DPTH 162.00	32,500	FD362 Henderson Fire Dist		TO	34.95
Macedon, NY 14501	EAST-0912374 NRTH-1391299		Installment Fee			8.89
	DEED BOOK 2012 PG-66					
	FULL MARKET VALUE	32,500				
TOTAL TAX ---						296.47**
	DATE #1	01/31/20	DATE #2	03/31/20	DATE #3	05/29/20
	AMT DUE	107.72	AMT DUE	98.82	AMT DUE	98.82

STATE OF NEW YORK  
COUNTY - Jefferson  
TOWN - Henderson  
SWIS - 223600

2 0 2 0 T O W N T A X R O L L  
T A X A B L E SECTION OF THE ROLL - 1  
TAX MAP NUMBER SEQUENCE  
UNIFORM PERCENT OF VALUE IS 100.00

PAGE 379  
VALUATION DATE-JUL 01, 2018  
TAXABLE STATUS DATE-MAR 01, 2019

TAX MAP PARCEL NUMBER	PROPERTY LOCATION & CLASS	ASSESSMENT	EXEMPTION CODE	COUNTY	TOWN	TAX AMOUNT
CURRENT OWNERS NAME	SCHOOL DISTRICT	LAND	TAX DESCRIPTION			
CURRENT OWNERS ADDRESS	PARCEL SIZE/GRID COORD	TOTAL	SPECIAL DISTRICTS			
***** 105.19-3-25 *****						
105.19-3-25	10384 Grandjean Rd					BILL361504
Baker Barbara	311 Res vac land		County Taxable	5,000		36.88
3 Palm Way	Belleville-Hend 223402	5,000	Town Wide	5,000		3.35
Haines City, FL 33844	FRNT 65.00 DPTH 190.00	5,000	FD362 Henderson Fire Dist	5,000	TO	5.38
	EAST-0912355 NRTH-1391231		Installment Fee			1.37
	DEED BOOK 2013 PG-18802					
	FULL MARKET VALUE	5,000				
TOTAL TAX ---						45.61**
	DATE #1	01/31/20	DATE #2	03/31/20	DATE #3	05/29/20
	AMT DUE	16.58	AMT DUE	15.20	AMT DUE	15.20
***** 105.19-3-26 *****						
105.19-3-26	10360 Grandjean Rd					BILL361505
Bierer Donald R	260 Seasonal res		County Taxable	54,000		398.31
Bierer Patricia M	Belleville-Hend 223402	14,300	Town Wide	54,000		36.20
7215 Hapeman Rd	FRNT 134.00 DPTH 180.00	54,000	FD362 Henderson Fire Dist	54,000	TO	58.07
Wolcott, NY 14590	EAST-0912326 NRTH-1391151		Installment Fee			14.78
	DEED BOOK 2012 PG-19517					
	FULL MARKET VALUE	54,000				
TOTAL TAX ---						492.58**
	DATE #1	01/31/20	DATE #2	03/31/20	DATE #3	05/29/20
	AMT DUE	178.98	AMT DUE	164.19	AMT DUE	164.19
***** 105.19-3-27 *****						
105.19-3-27	10328 Grandjean Rd					BILL361506
Sylvia Salvator	270 Mfg housing		County Taxable	18,500		136.46
c/o Mike Sylvia	Belleville-Hend 223402	8,300	Town Wide	18,500		12.40
100 Greenwood Rd	FRNT 50.00 DPTH 170.00	18,500	FD362 Henderson Fire Dist	18,500	TO	19.89
Dewitt, NY 13214	EAST-0912301 NRTH-1391074		Installment Fee			5.06
	FULL MARKET VALUE	18,500				
TOTAL TAX ---						168.75**
	DATE #1	01/31/20	DATE #2	03/31/20	DATE #3	05/29/20
	AMT DUE	61.31	AMT DUE	56.25	AMT DUE	56.25
***** 105.19-3-28 *****						
105.19-3-28	Grandjean Rd					BILL361507
Greene Anna	311 Res vac land		County Taxable	4,200		30.98
221 Kimberly Dr E	Belleville-Hend 223402	4,200	Town Wide	4,200		2.82
Syracuse, NY 13219	FRNT 50.00 DPTH 170.00	4,200	FD362 Henderson Fire Dist	4,200	TO	4.52
	EAST-0912287 NRTH-1391026		Installment Fee			1.15
	FULL MARKET VALUE	4,200				
TOTAL TAX ---						38.32**
	DATE #1	01/31/20	DATE #2	03/31/20	DATE #3	05/29/20
	AMT DUE	13.93	AMT DUE	12.77	AMT DUE	12.77



STATE OF NEW YORK  
COUNTY - Jefferson  
TOWN - Henderson  
SWIS - 223600

2 0 2 0 T O W N T A X R O L L  
T A X A B L E SECTION OF THE ROLL - 1  
TAX MAP NUMBER SEQUENCE  
UNIFORM PERCENT OF VALUE IS 100.00

PAGE 380  
VALUATION DATE-JUL 01, 2018  
TAXABLE STATUS DATE-MAR 01, 2019

TAX MAP PARCEL NUMBER	PROPERTY LOCATION & CLASS	ASSESSMENT	EXEMPTION CODE	COUNTY	TOWN	TAX AMOUNT
CURRENT OWNERS NAME	SCHOOL DISTRICT	LAND	TAX DESCRIPTION			
CURRENT OWNERS ADDRESS	PARCEL SIZE/GRID COORD	TOTAL	SPECIAL DISTRICTS			
***** 105.19-3-29 *****						
105.19-3-29	Grandjean Rd					BILL361508
Tartaglia Kristy	311 Res vac land		County Taxable	4,200		30.98
Tartaglia Maria	Belleville-Hend 223402	4,200	Town Wide	4,200		2.82
149 Owasco St	FRNT 50.00 DPTH 170.00	4,200	FD362 Henderson Fire Dist	4,200	TO	4.52
Auburn, NY 13021	EAST-0912262 NRTH-1390930		Installment Fee			1.15
	DEED BOOK 2007 PG-12043					
	FULL MARKET VALUE	4,200				
TOTAL TAX ---						38.32**
	DATE #1	01/31/20	DATE #2	03/31/20	DATE #3	05/29/20
	AMT DUE	13.93	AMT DUE	12.77	AMT DUE	12.77
***** 105.19-3-30 *****						
105.19-3-30	10322 Grandjean Rd					BILL361509
Davis Josephine	270 Mfg housing		County Taxable	13,200		97.37
c/o Diane Sylvia	Belleville-Hend 223402	8,300	Town Wide	13,200		8.85
4066 Queens Mary Cir	FRNT 50.00 DPTH 170.00	13,200	FD362 Henderson Fire Dist	13,200	TO	14.19
Liverpool, NY 13090	EAST-0912274 NRTH-1390978		Installment Fee			3.61
	FULL MARKET VALUE	13,200				
TOTAL TAX ---						120.41**
	DATE #1	01/31/20	DATE #2	03/31/20	DATE #3	05/29/20
	AMT DUE	43.76	AMT DUE	40.13	AMT DUE	40.13
***** 105.19-3-31 *****						
105.19-3-31	10304 Grandjean Rd					BILL361510
Lantier Life Tenant Leila Y	260 Seasonal res		County Taxable	76,200		562.07
Maitland Theresa Lee	Belleville-Hend 223402	11,900	Town Wide	76,200		51.09
RR 1 Box 85	FRNT 100.00 DPTH 170.00	76,200	FD362 Henderson Fire Dist	76,200	TO	81.94
Woodville, NY 13698	EAST-0912241 NRTH-1390856		Installment Fee			20.85
	DEED BOOK 2019 PG-11497					
	FULL MARKET VALUE	76,200				
TOTAL TAX ---						695.10**
	DATE #1	01/31/20	DATE #2	03/31/20	DATE #3	05/29/20
	AMT DUE	252.55	AMT DUE	231.70	AMT DUE	231.70
***** 105.19-3-32 *****						
105.19-3-32	10303 Grandjean Rd					BILL361511
Terwilliger Raymond J	260 Seasonal res		County Taxable	59,200		436.67
17 Red Maple Ave	Belleville-Hend 223402	11,500	Town Wide	59,200		39.69
Mountaintop, PA 18707	FRNT 68.00 DPTH 55.00	59,200	FD362 Henderson Fire Dist	59,200	TO	63.66
	EAST-0912083 NRTH-1390897		Installment Fee			16.20
	DEED BOOK 1802 PG-350					
	FULL MARKET VALUE	59,200				
TOTAL TAX ---						540.02**
	DATE #1	01/31/20	DATE #2	03/31/20	DATE #3	05/29/20
	AMT DUE	196.22	AMT DUE	180.00	AMT DUE	180.00

STATE OF NEW YORK  
COUNTY - Jefferson  
TOWN - Henderson  
SWIS - 223600

2 0 2 0 T O W N T A X R O L L  
T A X A B L E SECTION OF THE ROLL - 1  
TAX MAP NUMBER SEQUENCE  
UNIFORM PERCENT OF VALUE IS 100.00

PAGE 381  
VALUATION DATE-JUL 01, 2018  
TAXABLE STATUS DATE-MAR 01, 2019

TAX MAP PARCEL NUMBER	PROPERTY LOCATION & CLASS	ASSESSMENT	EXEMPTION CODE	COUNTY	TOWN	TAX AMOUNT
CURRENT OWNERS NAME	SCHOOL DISTRICT	LAND	TAX DESCRIPTION			
CURRENT OWNERS ADDRESS	PARCEL SIZE/GRID COORD	TOTAL	SPECIAL DISTRICTS			
***** 105.19-3-33 *****						
105.19-3-33	10325 Grandjean Rd					BILL361512
Kearney Donna L	260 Seasonal res		County Taxable	76,900		567.23
Kearney James W	Belleville-Hend 223402	13,000	Town Wide	76,900		51.55
4 Chestnutwood Dr	FRNT 57.00 DPTH 85.00	76,900	FD362 Henderson Fire Dist	76,900	TO	82.69
Wilkes-Barre, PA 18702	EAST-0912086 NRTH-1390954		Installment Fee			21.04
	DEED BOOK 1354 PG-300					
	FULL MARKET VALUE	76,900				
TOTAL TAX ---						701.47**
	DATE #1	01/31/20	DATE #2	03/31/20	DATE #3	05/29/20
	AMT DUE	254.87	AMT DUE	233.82	AMT DUE	233.82
***** 105.19-3-34 *****						
105.19-3-34	10369 Grandjean Rd					BILL361513
Hatch Lewis	210 1 Family Res		County Taxable	169,300		1,248.79
Hatch Brenda	Belleville-Hend 223402	20,700	Town Wide	169,300		113.50
10369 Grandjean Rd	FRNT 100.00 DPTH 122.00	169,300	FD362 Henderson Fire Dist	169,300	TO	182.05
Henderson, NY 13650	BANK 550		Installment Fee			46.33
	EAST-0912090 NRTH-1391032					
	DEED BOOK 1429 PG-207					
	FULL MARKET VALUE	169,300				
TOTAL TAX ---						1,544.34**
	DATE #1	01/31/20	DATE #2	03/31/20	DATE #3	05/29/20
	AMT DUE	561.11	AMT DUE	514.78	AMT DUE	514.78
***** 105.19-3-35 *****						
105.19-3-35	10364 Grandjean Lower Rd					BILL361514
Kolbe Richard K	260 Seasonal res		VET COM CT 41131	20,000	10,000	
10364 Grandjean Rd	Belleville-Hend 223402	32,700	VET DIS CT 41141	28,320	20,000	
Henderson, NY 13650	FRNT 164.00 DPTH 195.00	94,400	County Taxable	46,080		339.90
	EAST-0912090 NRTH-1391201		Town Wide	64,400		43.17
	FULL MARKET VALUE	94,400	School Relevy			639.22
			FD362 Henderson Fire Dist	94,400	TO	101.51
			Installment Fee			33.71
TOTAL TAX ---						1,123.80**
	DATE #1	01/31/20	DATE #2	03/31/20	DATE #3	05/29/20
	AMT DUE	408.31	AMT DUE	374.60	AMT DUE	374.60
***** 105.19-3-36 *****						
105.19-3-36	10386 Grandjean Lower Rd					BILL361515
Harclerode Kenton	260 Seasonal res		County Taxable	70,200		517.81
Harclerode Patricia	Belleville-Hend 223402	23,200	Town Wide	70,200		47.06
316 Bugbee Dr	FRNT 89.00 DPTH 180.00	70,200	FD362 Henderson Fire Dist	70,200	TO	75.48
Watertown, NY 13601	EAST-0912148 NRTH-1391338		Installment Fee			19.21
	DEED BOOK 2019 PG-9451					
	FULL MARKET VALUE	70,200				
TOTAL TAX ---						640.35**
	DATE #1	01/31/20	DATE #2	03/31/20	DATE #3	05/29/20
	AMT DUE	232.66	AMT DUE	213.45	AMT DUE	213.45

PRIOR OWNER ON 3/01/2019  
Driver Bryan

STATE OF NEW YORK  
COUNTY - Jefferson  
TOWN - Henderson  
SWIS - 223600

2 0 2 0 T O W N T A X R O L L  
T A X A B L E SECTION OF THE ROLL - 1  
TAX MAP NUMBER SEQUENCE  
UNIFORM PERCENT OF VALUE IS 100.00

PAGE 382  
VALUATION DATE-JUL 01, 2018  
TAXABLE STATUS DATE-MAR 01, 2019

TAX MAP PARCEL NUMBER	PROPERTY LOCATION & CLASS	ASSESSMENT	EXEMPTION CODE	COUNTY	TOWN	TAX AMOUNT
CURRENT OWNERS NAME	SCHOOL DISTRICT	LAND	TAX DESCRIPTION			
CURRENT OWNERS ADDRESS	PARCEL SIZE/GRID COORD	TOTAL	SPECIAL DISTRICTS			
***** 105.19-3-37 *****						
105.19-3-37	10392 Grandjean Lower Rd					BILL361516
Mccabe Barbara L	260 Seasonal res		County Taxable	45,400		334.88
10392 Grandjean Rd	Belleville-Hend 223402	16,100	Town Wide	45,400		30.44
Henderson, NY 13650	FRNT 52.00 DPTH 145.00	45,400	School Relevy			164.66
	EAST-0912199 NRTH-1391375		FD362 Henderson Fire Dist	45,400	TO	48.82
	DEED BOOK 1168 PG-00285		Installment Fee			17.36
	FULL MARKET VALUE	45,400				
TOTAL TAX ---						578.80**
	DATE #1	01/31/20	DATE #2	03/31/20	DATE #3	05/29/20
	AMT DUE	210.30	AMT DUE	192.93	AMT DUE	192.93
***** 105.19-3-38 *****						
105.19-3-38	10398 Grandjean Lower Rd					BILL361517
Bailey Joseph M	260 Seasonal res		County Taxable	39,700		292.84
10387 Lower Grandjean Rd	Belleville-Hend 223402	22,100	Town Wide	39,700		26.62
Henderson, NY 13650	FRNT 98.00 DPTH 140.00	39,700	FD362 Henderson Fire Dist	39,700	TO	42.69
	EAST-0912249 NRTH-1391438		Installment Fee			10.86
	DEED BOOK 2006 PG-19101					
	FULL MARKET VALUE	39,700				
TOTAL TAX ---						362.15**
	DATE #1	01/31/20	DATE #2	03/31/20	DATE #3	05/29/20
	AMT DUE	131.59	AMT DUE	120.71	AMT DUE	120.71
***** 105.19-3-39 *****						
105.19-3-39	10410 Grandjean Lower Rd					BILL361518
Amico John M	260 Seasonal res		County Taxable	138,500		1,021.60
Amico Michelle A	Belleville-Hend 223402	19,300	Town Wide	138,500		92.85
113 Laurie Ln	FRNT 66.00 DPTH 160.00	138,500	FD362 Henderson Fire Dist	138,500	TO	148.93
Hughestown, PA 18640	EAST-0912295 NRTH-1391500		Installment Fee			37.90
	DEED BOOK 2010 PG-8862					
	FULL MARKET VALUE	138,500				
TOTAL TAX ---						1,263.38**
	DATE #1	01/31/20	DATE #2	03/31/20	DATE #3	05/29/20
	AMT DUE	459.04	AMT DUE	421.12	AMT DUE	421.12
***** 105.19-3-40 *****						
105.19-3-40	10416 Grandjean Lower Rd					BILL361519
Saladin Robert W Jr	260 Seasonal res		County Taxable	68,400		504.53
49 Eden Ln	Belleville-Hend 223402	24,200	Town Wide	68,400		45.86
Rochester, NY 14626	FRNT 101.00 DPTH 177.00	68,400	FD362 Henderson Fire Dist	68,400	TO	73.55
	EAST-0912335 NRTH-1391565		Installment Fee			18.72
	DEED BOOK 2004 PG-13386					
	FULL MARKET VALUE	68,400				
TOTAL TAX ---						623.94**
	DATE #1	01/31/20	DATE #2	03/31/20	DATE #3	05/29/20
	AMT DUE	226.70	AMT DUE	207.98	AMT DUE	207.98

STATE OF NEW YORK  
COUNTY - Jefferson  
TOWN - Henderson  
SWIS - 223600

2020 TOWN TAX ROLL  
TAXABLE SECTION OF THE ROLL - 1  
TAX MAP NUMBER SEQUENCE  
UNIFORM PERCENT OF VALUE IS 100.00

PAGE 383  
VALUATION DATE-JUL 01, 2018  
TAXABLE STATUS DATE-MAR 01, 2019

TAX MAP PARCEL NUMBER	PROPERTY LOCATION & CLASS	ASSESSMENT	EXEMPTION CODE	COUNTY	TOWN	TAX AMOUNT
CURRENT OWNERS NAME	SCHOOL DISTRICT	LAND	TAX DESCRIPTION			
CURRENT OWNERS ADDRESS	PARCEL SIZE/GRID COORD	TOTAL	SPECIAL DISTRICTS			
***** 105.19-3-41 *****						
105.19-3-41	10443 Grandjean Rd			105.19-3-41		BILL361520
McCabe Susan	260 Seasonal res		County Taxable	108,800		802.53
8843 NYS Rte 178	Belleville-Hend 223402	24,500	Town Wide	108,800		72.94
Henderson, NY 13650	FRNT 100.00 DPTH 189.00	108,800	FD362 Henderson Fire Dist	108,800	TO	116.99
	BANK 810		Installment Fee			29.77
	EAST-0912401 NRTH-1391642					
	DEED BOOK 2009 PG-18919					
	FULL MARKET VALUE	108,800				
TOTAL TAX ---						992.46**
	DATE #1	01/31/20	DATE #2	03/31/20	DATE #3	05/29/20
	AMT DUE	360.59	AMT DUE	330.82	AMT DUE	330.82
***** 105.19-3-42 *****						
105.19-3-42	Grandjean Rd					BILL361521
Philp Steven J	311 Res vac land		County Taxable	2,700		19.92
Philp Debra M	Belleville-Hend 223402	2,700	Town Wide	2,700		1.81
424 Bills Rd	ACRES 0.30	2,700	FD362 Henderson Fire Dist	2,700	TO	2.90
Macedon, NY 14502	EAST-0912447 NRTH-1391720		Installment Fee			.74
	DEED BOOK 2007 PG-3202					
	FULL MARKET VALUE	2,700				
TOTAL TAX ---						24.63**
	DATE #1	01/31/20	DATE #2	03/31/20	DATE #3	05/29/20
	AMT DUE	8.95	AMT DUE	8.21	AMT DUE	8.21
***** 105.19-3-43 *****						
105.19-3-43	10484 Grandjean Lower Rd			105.19-3-43		BILL361522
Randall Howard F	260 Seasonal res		County Taxable	74,900		552.48
Jacobson Fay L	Belleville-Hend 223402	23,700	Town Wide	74,900		50.21
PO Box 411	FRNT 94.00 DPTH 180.00	74,900	FD362 Henderson Fire Dist	74,900	TO	80.54
Henderson, NY 13650	EAST-0912553 NRTH-1391812		Installment Fee			20.50
	DEED BOOK 1826 PG-164					
	FULL MARKET VALUE	74,900				
TOTAL TAX ---						683.23**
	DATE #1	01/31/20	DATE #2	03/31/20	DATE #3	05/29/20
	AMT DUE	248.25	AMT DUE	227.74	AMT DUE	227.74
***** 105.19-3-44 *****						
105.19-3-44	10489/497 Grandjean Rd			105.19-3-44		BILL361523
Shenandoah East End Field	260 Seasonal res		County Taxable	59,600		439.62
Stream Club	Belleville-Hend 223402	29,600	Town Wide	59,600		39.96
320 E Lloyd St	FRNT 150.00 DPTH 168.00	59,600	FD362 Henderson Fire Dist	59,600	TO	64.09
Shenandoah, PA 17976	EAST-0912643 NRTH-1391893		Installment Fee			16.31
	DEED BOOK 1609 PG-352					
	FULL MARKET VALUE	59,600				
TOTAL TAX ---						543.67**
	DATE #1	01/31/20	DATE #2	03/31/20	DATE #3	05/29/20
	AMT DUE	197.54	AMT DUE	181.22	AMT DUE	181.22

STATE OF NEW YORK  
COUNTY - Jefferson  
TOWN - Henderson  
SWIS - 223600

2 0 2 0 T O W N T A X R O L L  
T A X A B L E SECTION OF THE ROLL - 1  
TAX MAP NUMBER SEQUENCE  
UNIFORM PERCENT OF VALUE IS 100.00

PAGE 384  
VALUATION DATE-JUL 01, 2018  
TAXABLE STATUS DATE-MAR 01, 2019

TAX MAP PARCEL NUMBER	PROPERTY LOCATION & CLASS	ASSESSMENT	EXEMPTION CODE	COUNTY	TOWN	TAX AMOUNT
CURRENT OWNERS NAME	SCHOOL DISTRICT	LAND	TAX DESCRIPTION			
CURRENT OWNERS ADDRESS	PARCEL SIZE/GRID COORD	TOTAL	SPECIAL DISTRICTS			
***** 105.19-3-46 *****						
105.19-3-46	10528 Lower Road Access 1			105.19-3-46		BILL361524
Revitt Charles W Jr	260 Seasonal res		County Taxable			332.67
828 E Northhampton St	Belleville-Hend 223402	29,800	Town Wide			30.24
Wilkes-Barre, PA 18702	FRNT 180.00 DPTH 130.00	45,100	FD362 Henderson Fire Dist			48.50
	EAST-0912761 NRTH-1391999		Installment Fee			12.34
	DEED BOOK 1352 PG-283					
	FULL MARKET VALUE	45,100				
TOTAL TAX ---						411.41**
	DATE #1	01/31/20	DATE #2	03/31/20	DATE #3	05/29/20
	AMT DUE	149.49	AMT DUE	137.13	AMT DUE	137.13
***** 105.19-3-47 *****						
105.19-3-47	10503 Grandjean Rd			105.19-3-47		BILL361525
Caulkins Robert L	210 1 Family Res		County Taxable			770.08
PO Box 828	Belleville-Hend 223402	17,000	Town Wide			69.99
Watertown, NY 13601	Grandjean Rd	104,400	FD362 Henderson Fire Dist			112.26
	FRNT 150.00 DPTH 55.00		Installment Fee			28.57
	BANK 550					
	EAST-0912887 NRTH-1392090					
	DEED BOOK 2011 PG-18425					
	FULL MARKET VALUE	104,400				
TOTAL TAX ---						952.33**
	DATE #1	01/31/20	DATE #2	03/31/20	DATE #3	05/29/20
	AMT DUE	346.02	AMT DUE	317.44	AMT DUE	317.44
***** 105.19-3-48 *****						
105.19-3-48	10538 Grandjean Lower Rd			105.19-3-48		BILL361526
Courtwright Kenneth L	260 Seasonal res		County Taxable			311.28
c/o Ken Courtwright	Belleville-Hend 223402	15,700	Town Wide			28.29
395 SW DeGouvea Ter	FRNT 120.00 DPTH 60.00	42,200	FD362 Henderson Fire Dist			45.38
Port St Lucie, FL 34984	EAST-0912747 NRTH-1392119		Installment Fee			11.55
	DEED BOOK 1090 PG-00237					
	FULL MARKET VALUE	42,200				
TOTAL TAX ---						384.95**
	DATE #1	01/31/20	DATE #2	03/31/20	DATE #3	05/29/20
	AMT DUE	139.88	AMT DUE	128.31	AMT DUE	128.31
***** 105.19-3-49 *****						
105.19-3-49	10546 Grandjean Lower Rd			105.19-3-49		BILL361527
Courtwright Kenneth L	312 Vac w/imprv		County Taxable			142.36
395 SW DeGouvea Ter	Belleville-Hend 223402	11,100	Town Wide			12.94
Port St Lucie, FL 34984	FRNT 125.00 DPTH 110.00	19,300	FD362 Henderson Fire Dist			20.75
	EAST-0912818 NRTH-1392179		Installment Fee			5.28
	DEED BOOK 1874 PG-187					
	FULL MARKET VALUE	19,300				
TOTAL TAX ---						176.05**
	DATE #1	01/31/20	DATE #2	03/31/20	DATE #3	05/29/20
	AMT DUE	63.97	AMT DUE	58.68	AMT DUE	58.68

STATE OF NEW YORK  
COUNTY - Jefferson  
TOWN - Henderson  
SWIS - 223600

2020 TOWN TAX ROLL  
TAXABLE SECTION OF THE ROLL - 1  
TAX MAP NUMBER SEQUENCE  
UNIFORM PERCENT OF VALUE IS 100.00

PAGE 385  
VALUATION DATE-JUL 01, 2018  
TAXABLE STATUS DATE-MAR 01, 2019

TAX MAP PARCEL NUMBER	PROPERTY LOCATION & CLASS	ASSESSMENT	EXEMPTION CODE	COUNTY	TOWN	TAX AMOUNT
CURRENT OWNERS NAME	SCHOOL DISTRICT	LAND	TAX DESCRIPTION			
CURRENT OWNERS ADDRESS	PARCEL SIZE/GRID COORD	TOTAL	SPECIAL DISTRICTS			
***** 105.19-3-50 *****						
105.19-3-50	Grandjean Lower Rd					BILL361528
Leone Ethelina T Irrev Trust	311 Res vac land		County Taxable	5,100		37.62
7456 Thinderbird Rd	Belleville-Hend 223402	5,100	Town Wide	5,100		3.42
Liverpool, NY 13088	FRNT 65.00 DPTH 140.00	5,100	FD362 Henderson Fire Dist	5,100	TO	5.48
	EAST-0912947 NRTH-1392286		Installment Fee			1.40
	DEED BOOK 2003 PG-1578					
	FULL MARKET VALUE	5,100				
TOTAL TAX ---						46.52**
	DATE #1	01/31/20	DATE #2	03/31/20	DATE #3	05/29/20
	AMT DUE	16.92	AMT DUE	15.50	AMT DUE	15.50
***** 105.19-3-51 *****						
105.19-3-51	10560 Grandjean Lower Rd					BILL361529
Ossola Thomas J	260 Seasonal res		County Taxable	43,900		323.82
Ossola Cindy L	Belleville-Hend 223402	25,000	Town Wide	43,900		29.43
842 Leray St	FRNT 125.00 DPTH 140.00	43,900	FD362 Henderson Fire Dist	43,900	TO	47.20
Watertown, NY 13601	BANK 750		Installment Fee			12.01
	EAST-0912883 NRTH-1392226					
	DEED BOOK 2019 PG-1076					
	FULL MARKET VALUE	43,900				
TOTAL TAX ---						400.45**
	DATE #1	01/31/20	DATE #2	03/31/20	DATE #3	05/29/20
	AMT DUE	145.50	AMT DUE	133.48	AMT DUE	133.48
***** 105.19-3-52 *****						
105.19-3-52	10573 Grandjean Rd					BILL361530
Grandjean Ronald Jr	210 1 Family Res		County Taxable	27,600		203.58
12630 Co Rte 72	Belleville-Hend 223402	17,600	Town Wide	27,600		18.50
Henderson, NY 13650	ACRES 1.40	27,600	FD362 Henderson Fire Dist	27,600	TO	29.68
	EAST-0913087 NRTH-1392436		Installment Fee			7.55
	DEED BOOK 2016 PG-7073					
	FULL MARKET VALUE	27,600				
TOTAL TAX ---						251.76**
	DATE #1	01/31/20	DATE #2	03/31/20	DATE #3	05/29/20
	AMT DUE	91.47	AMT DUE	83.92	AMT DUE	83.92
***** 105.19-3-53 *****						
105.19-3-53	10682 Grandjean Lower Rd					BILL361531
Upton Lisa	260 Seasonal res		County Taxable	76,600		565.02
109 Charing Rd	Belleville-Hend 223402	7,100	Town Wide	76,600		51.35
Dewitt, NY 13214	FRNT 50.00 DPTH 100.00	76,600	FD362 Henderson Fire Dist	76,600	TO	82.37
	EAST-0913445 NRTH-1392916		Installment Fee			20.96
	DEED BOOK 2016 PG-7073					
	FULL MARKET VALUE	76,600				
TOTAL TAX ---						698.74**
	DATE #1	01/31/20	DATE #2	03/31/20	DATE #3	05/29/20
	AMT DUE	253.88	AMT DUE	232.91	AMT DUE	232.91

STATE OF NEW YORK  
COUNTY - Jefferson  
TOWN - Henderson  
SWIS - 223600

2 0 2 0 T O W N T A X R O L L  
T A X A B L E SECTION OF THE ROLL - 1  
TAX MAP NUMBER SEQUENCE  
UNIFORM PERCENT OF VALUE IS 100.00

PAGE 386  
VALUATION DATE-JUL 01, 2018  
TAXABLE STATUS DATE-MAR 01, 2019

TAX MAP PARCEL NUMBER	PROPERTY LOCATION & CLASS	ASSESSMENT	EXEMPTION CODE	COUNTY	TOWN	TAX AMOUNT
CURRENT OWNERS NAME	SCHOOL DISTRICT	LAND	TAX DESCRIPTION	TAXABLE VALUE		
CURRENT OWNERS ADDRESS	PARCEL SIZE/GRID COORD	TOTAL	SPECIAL DISTRICTS			
***** 105.19-3-54 *****						
105.19-3-54	10700 Grandjean Lower Rd					BILL361532
Seetge Deborah Ann	311 Res vac land		County Taxable	9,000		66.39
Gillette Marianne	Belleville-Hend 223402	9,000	Town Wide	9,000		6.03
8487 Lewis Point Rd	FRNT 200.00 DPTH 100.00	9,000	FD362 Henderson Fire Dist	9,000	TO	9.68
Canastota, NY 13032	EAST-0913528 NRTH-1393008		Installment Fee			2.46
	DEED BOOK 2003 PG-8065					
	FULL MARKET VALUE	9,000				
TOTAL TAX ---						82.10**
	DATE #1	01/31/20	DATE #2	03/31/20	DATE #3	05/29/20
	AMT DUE	29.84	AMT DUE	27.36	AMT DUE	27.36
***** 105.19-3-55 *****						
105.19-3-55	10714 Grandjean Lower Rd					BILL361533
Durfey Robert J	312 Vac w/imprv		County Taxable	19,600		144.57
Durfey Mary V	Belleville-Hend 223402	9,800	Town Wide	19,600		13.14
7904 Ontario Ave	FRNT 75.00 DPTH 100.00	19,600	FD362 Henderson Fire Dist	19,600	TO	21.08
Cicero, NY 13039	EAST-0913620 NRTH-1393110		Installment Fee			5.36
	FULL MARKET VALUE	19,600				
TOTAL TAX ---						178.79**
	DATE #1	01/31/20	DATE #2	03/31/20	DATE #3	05/29/20
	AMT DUE	64.97	AMT DUE	59.59	AMT DUE	59.59
***** 105.19-3-56 *****						
105.19-3-56	10707 Grandjean Lower Rd					BILL361534
Williams Danny D	260 Seasonal res		County Taxable	71,700		528.87
Ward Deborah A	Belleville-Hend 223402	12,500	Town Wide	71,700		48.07
8487 Lewis Point Rd	FRNT 200.00 DPTH 50.00	71,700	FD362 Henderson Fire Dist	71,700	TO	77.10
Canastota, NY 13032	EAST-0913422 NRTH-1393024		Installment Fee			19.62
	DEED BOOK 2012 PG-9234					
	FULL MARKET VALUE	71,700				
TOTAL TAX ---						654.04**
	DATE #1	01/31/20	DATE #2	03/31/20	DATE #3	05/29/20
	AMT DUE	237.64	AMT DUE	218.01	AMT DUE	218.01
***** 105.19-3-57 *****						
105.19-3-57	10713 Grandjean Lower Rd					BILL361535
Martin Steven	260 Seasonal res		County Taxable	20,400		150.47
Martin Katherine	Belleville-Hend 223402	8,600	Town Wide	20,400		13.68
1 Pearl St	FRNT 100.00 DPTH 50.00	20,400	FD362 Henderson Fire Dist	20,400	TO	21.94
Philadelphia, NY 13673	EAST-0913523 NRTH-1393135		Installment Fee			5.58
	DEED BOOK 2016 PG-10615					
	FULL MARKET VALUE	20,400				
TOTAL TAX ---						186.09**
	DATE #1	01/31/20	DATE #2	03/31/20	DATE #3	05/29/20
	AMT DUE	67.61	AMT DUE	62.03	AMT DUE	62.03

STATE OF NEW YORK  
COUNTY - Jefferson  
TOWN - Henderson  
SWIS - 223600

2 0 2 0 T O W N T A X R O L L  
T A X A B L E SECTION OF THE ROLL - 1  
TAX MAP NUMBER SEQUENCE  
UNIFORM PERCENT OF VALUE IS 100.00

PAGE 387  
VALUATION DATE-JUL 01, 2018  
TAXABLE STATUS DATE-MAR 01, 2019

TAX MAP PARCEL NUMBER	PROPERTY LOCATION & CLASS	ASSESSMENT	EXEMPTION CODE	COUNTY	TOWN	TAX AMOUNT
CURRENT OWNERS NAME	SCHOOL DISTRICT	LAND	TAX DESCRIPTION			
CURRENT OWNERS ADDRESS	PARCEL SIZE/GRID COORD	TOTAL	SPECIAL DISTRICTS			
***** 105.19-3-58 *****						
105.19-3-58	10621 Grandjean Lower Rd					BILL361536
Dudden Timothy Sr	210 1 Family Res		County Taxable	57,000		420.44
Faes Dudden Debra	Belleville-Hend 223402	13,700	Town Wide	57,000		38.21
10615 Grandjean Lower Rd	FRNT 75.00 DPTH 68.00	57,000	FD362 Henderson Fire Dist	57,000	TO	61.29
Henderson, NY 13650	EAST-0912998 NRTH-1392573		Installment Fee			15.60
	DEED BOOK 2019 PG-11490					
	FULL MARKET VALUE	57,000				
PRIOR OWNER ON 3/01/2019 Northern Federal Credit Union						
TOTAL TAX --- 519.94**						
	DATE #1 01/31/20	DATE #2 03/31/20	DATE #3 05/29/20			
	AMT DUE 188.92	AMT DUE 173.31	AMT DUE 173.31			
***** 105.19-3-59 *****						
105.19-3-59	Upper Creek Rd					BILL361537
Priest Peter K	312 Vac w/imprv - WTRFNT		County Taxable	54,800		404.22
1415 Washington St	Belleville-Hend 223402	34,400	Town Wide	54,800		36.74
Watertown, NY 13601	FRNT 82.00 DPTH 141.00	54,800	FD362 Henderson Fire Dist	54,800	TO	58.93
	EAST-0912880 NRTH-1392663		Installment Fee			15.00
	DEED BOOK 2010 PG-736					
	FULL MARKET VALUE	54,800				
TOTAL TAX --- 499.89**						
	DATE #1 01/31/20	DATE #2 03/31/20	DATE #3 05/29/20			
	AMT DUE 181.63	AMT DUE 166.63	AMT DUE 166.63			
***** 105.19-3-60.1 *****						
105.19-3-60.1	Upper Creek Rd					BILL361538
Courtwright Kenneth L	312 Vac w/imprv - WTRFNT		County Taxable	40,000		295.05
c/o Ken Courtwright	Belleville-Hend 223402	28,100	Town Wide	40,000		26.82
395 SW DeGouvea Ter	FRNT 109.00 DPTH 74.00	40,000	FD362 Henderson Fire Dist	40,000	TO	43.01
Port St Lucie, FL 34984	EAST-0912804 NRTH-1392627		Installment Fee			10.95
	DEED BOOK 1787 PG-291					
	FULL MARKET VALUE	40,000				
PRIOR OWNER ON 3/01/2019 Courtwright Kenneth L						
TOTAL TAX --- 364.88**						
	DATE #1 01/31/20	DATE #2 03/31/20	DATE #3 05/29/20			
	AMT DUE 132.59	AMT DUE 121.62	AMT DUE 121.62			
***** 105.19-3-61 *****						
105.19-3-61	10615 Grandjean Lower Rd					BILL361539
Dudden Timothy M Sr	260 Seasonal res		County Taxable	67,700		499.37
Faes-Dudden Debra L	Belleville-Hend 223402	35,600	Town Wide	67,700		45.39
10615 Grandjean Lower Rd	S Of Stony Cr	67,700	FD362 Henderson Fire Dist	67,700	TO	72.80
Henderson, NY 13650	FRNT 280.00 DPTH 100.00		Installment Fee			18.53
	EAST-0912902 NRTH-1392469					
	DEED BOOK 2015 PG-13767					
	FULL MARKET VALUE	67,700				
TOTAL TAX --- 617.56**						
	DATE #1 01/31/20	DATE #2 03/31/20	DATE #3 05/29/20			
	AMT DUE 224.39	AMT DUE 205.85	AMT DUE 205.85			
*****						



STATE OF NEW YORK  
 COUNTY - Jefferson  
 TOWN - Henderson  
 SWIS - 223600

2020 TOWN TAX ROLL  
 TAXABLE SECTION OF THE ROLL - 1  
 TAX MAP NUMBER SEQUENCE  
 UNIFORM PERCENT OF VALUE IS 100.00

PAGE 388  
 VALUATION DATE-JUL 01, 2018  
 TAXABLE STATUS DATE-MAR 01, 2019

TAX MAP PARCEL NUMBER	PROPERTY LOCATION & CLASS	ASSESSMENT	EXEMPTION CODE	COUNTY	TOWN	TAX AMOUNT
CURRENT OWNERS NAME	SCHOOL DISTRICT	LAND	TAX DESCRIPTION			
CURRENT OWNERS ADDRESS	PARCEL SIZE/GRID COORD	TOTAL	SPECIAL DISTRICTS			
105.19-3-62	10579 Upper Creek Rd 260 Seasonal res		County Taxable	105.19-3-62		BILL361540 444.79
Witt John D	Belleville-Hend 223402	16,000	Town Wide			40.43
PO Box 57	FRNT 75.00 DPTH 90.00	60,300	FD362 Henderson Fire Dist		TO	64.84
Henderson Harbor, NY 13651	EAST-0912774 NRTH-1392396		Installment Fee			16.50
	DEED BOOK 1124 PG-00119					
	FULL MARKET VALUE	60,300				
TOTAL TAX ---						550.06**
	DATE #1	01/31/20	DATE #2	03/31/20	DATE #3	05/29/20
	AMT DUE	199.86	AMT DUE	183.35	AMT DUE	183.35
105.19-3-63	Grandjean Lower Rd 311 Res vac land		County Taxable	105.19-3-63		BILL361541 26.55
Witt John	Belleville-Hend 223402	3,600	Town Wide			2.41
PO Box 57	FRNT 50.00 DPTH 120.00	3,600	FD362 Henderson Fire Dist		TO	3.87
Henderson Harbor, NY 13651	EAST-0912754 NRTH-1392347		Installment Fee			.98
	DEED BOOK 2011 PG-4262					
	FULL MARKET VALUE	3,600				
TOTAL TAX ---						32.83**
	DATE #1	01/31/20	DATE #2	03/31/20	DATE #3	05/29/20
	AMT DUE	11.93	AMT DUE	10.94	AMT DUE	10.94
105.19-3-64	Grandjean Lower Rd 312 Vac w/imprv		County Taxable	105.19-3-64		BILL361542 99.58
Witt John	Belleville-Hend 223402	12,700	Town Wide			9.05
PO Box 57	FRNT 142.00 DPTH 127.00	13,500	FD362 Henderson Fire Dist		TO	14.52
Henderson Harbor, NY 13651	EAST-0912707 NRTH-1392271		Installment Fee			3.69
	DEED BOOK 2011 PG-4262					
	FULL MARKET VALUE	13,500				
TOTAL TAX ---						123.15**
	DATE #1	01/31/20	DATE #2	03/31/20	DATE #3	05/29/20
	AMT DUE	44.74	AMT DUE	41.05	AMT DUE	41.05
105.19-3-65	10525 Grandjean Lower Rd 260 Seasonal res		County Taxable	105.19-3-65		BILL361543 125.40
Gotthardt-White Diane	Belleville-Hend 223402	10,200	Town Wide			11.40
567 Oak St	FRNT 100.00 DPTH 118.00	17,000	FD362 Henderson Fire Dist		TO	18.28
Stroudsberg, PA 18360	EAST-0912637 NRTH-1392181		Installment Fee			4.65
	DEED BOOK 2005 PG-4109					
	FULL MARKET VALUE	17,000				
TOTAL TAX ---						155.08**
	DATE #1	01/31/20	DATE #2	03/31/20	DATE #3	05/29/20
	AMT DUE	56.35	AMT DUE	51.69	AMT DUE	51.69

STATE OF NEW YORK  
COUNTY - Jefferson  
TOWN - Henderson  
SWIS - 223600

2 0 2 0 T O W N T A X R O L L  
T A X A B L E SECTION OF THE ROLL - 1  
TAX MAP NUMBER SEQUENCE  
UNIFORM PERCENT OF VALUE IS 100.00

PAGE 389  
VALUATION DATE-JUL 01, 2018  
TAXABLE STATUS DATE-MAR 01, 2019

TAX MAP PARCEL NUMBER	PROPERTY LOCATION & CLASS	ASSESSMENT	EXEMPTION CODE	COUNTY	TOWN	TAX AMOUNT
CURRENT OWNERS NAME	SCHOOL DISTRICT	LAND	TAX DESCRIPTION			
CURRENT OWNERS ADDRESS	PARCEL SIZE/GRID COORD	TOTAL	SPECIAL DISTRICTS			
***** 105.19-3-66 *****						
105.19-3-66	10517 Grandjean Lower Rd			105.19-3-66		BILL361544
Gotthardt-White Diane	312 Vac w/imprv		County Taxable		16,200	119.49
567 Oak St	Belleville-Hend 223402	13,100	Town Wide		16,200	10.86
Stroudsberg, PA 18360	FRNT 50.00 DPTH 100.00	16,200	FD362 Henderson Fire Dist		16,200 TO	17.42
	EAST-0912603 NRTH-1392109		Installment Fee			4.43
	DEED BOOK 2005 PG-4109					
	FULL MARKET VALUE	16,200				
TOTAL TAX ---						147.77**
	DATE #1	01/31/20	DATE #2	03/31/20	DATE #3	05/29/20
	AMT DUE	53.70	AMT DUE	49.25	AMT DUE	49.25
***** 105.19-3-67 *****						
105.19-3-67	10513 Grandjean Lower Rd			105.19-3-67		BILL361545
Milligan Patrick	260 Seasonal res		County Taxable		73,900	545.10
Milligan Gail	Belleville-Hend 223402	18,900	Town Wide		73,900	49.54
16669 Kenmor Rd	FRNT 57.00 DPTH 100.00	73,900	FD362 Henderson Fire Dist		73,900 TO	79.46
Kendall, NY 14476	EAST-0912565 NRTH-1392058		Installment Fee			20.22
	DEED BOOK 916 PG-00207					
	FULL MARKET VALUE	73,900				
TOTAL TAX ---						674.10**
	DATE #1	01/31/20	DATE #2	03/31/20	DATE #3	05/29/20
	AMT DUE	244.92	AMT DUE	224.70	AMT DUE	224.70
***** 105.19-3-68 *****						
105.19-3-68	10505 Grandjean Lower Rd			105.19-3-68		BILL361546
Harra Monika T	260 Seasonal res		County Taxable		60,700	447.74
345 Factory St	Belleville-Hend 223402	25,000	Town Wide		60,700	40.69
Watertown, NY 13601	FRNT 100.00 DPTH 102.00	60,700	FD362 Henderson Fire Dist		60,700 TO	65.27
	EAST-0912509 NRTH-1392007		Installment Fee			16.61
	DEED BOOK 2009 PG-5693					
	FULL MARKET VALUE	60,700				
TOTAL TAX ---						553.70**
	DATE #1	01/31/20	DATE #2	03/31/20	DATE #3	05/29/20
	AMT DUE	201.19	AMT DUE	184.56	AMT DUE	184.56
***** 105.19-3-69 *****						
105.19-3-69	10481 Grandjean Lower Rd			105.19-3-69		BILL361547
Drake John	260 Seasonal res - WTRFNT		County Taxable		243,000	1,792.42
Drake Patricia	Belleville-Hend 223402	59,000	Town Wide		243,000	162.91
PO Box 104	FRNT 110.00 DPTH 170.00	243,000	FD362 Henderson Fire Dist		243,000 TO	261.29
Henderson, NY 13650	EAST-0912407 NRTH-1391948		Installment Fee			66.50
	DEED BOOK 2003 PG-9993					
	FULL MARKET VALUE	243,000				
TOTAL TAX ---						2,216.62**
	DATE #1	01/31/20	DATE #2	03/31/20	DATE #3	05/29/20
	AMT DUE	805.38	AMT DUE	738.87	AMT DUE	738.87

STATE OF NEW YORK  
COUNTY - Jefferson  
TOWN - Henderson  
SWIS - 223600

2 0 2 0 T O W N T A X R O L L  
T A X A B L E SECTION OF THE ROLL - 1  
TAX MAP NUMBER SEQUENCE  
UNIFORM PERCENT OF VALUE IS 100.00

PAGE 390  
VALUATION DATE-JUL 01, 2018  
TAXABLE STATUS DATE-MAR 01, 2019

TAX MAP PARCEL NUMBER	PROPERTY LOCATION & CLASS	ASSESSMENT	EXEMPTION CODE	COUNTY	TOWN	TAX AMOUNT
CURRENT OWNERS NAME	SCHOOL DISTRICT	LAND	TAX DESCRIPTION			
CURRENT OWNERS ADDRESS	PARCEL SIZE/GRID COORD	TOTAL	SPECIAL DISTRICTS			
***** 105.19-3-70 *****						
105.19-3-70	10473 Grandjean Lower Rd					BILL361548
Philp Steven J	260 Seasonal res - WTRFNT		County Taxable	118,200		871.87
Philp Debra M	Belleville-Hend 223402	58,200	Town Wide	118,200		79.24
424 Bills Rd	FRNT 115.00 DPTH 146.00	118,200	FD362 Henderson Fire Dist	118,200	TO	127.10
Macedon, NY 14502	EAST-0912330 NRTH-1391851		Installment Fee			32.35
	DEED BOOK 2003 PG-20056					
	FULL MARKET VALUE	118,200				
TOTAL TAX ---						1,078.21**
	DATE #1	01/31/20	DATE #2	03/31/20	DATE #3	05/29/20
	AMT DUE	391.76	AMT DUE	359.40	AMT DUE	359.40
***** 105.19-3-71 *****						
105.19-3-71	10445 Grandjean Lower Rd					BILL361549
Sprague James	260 Seasonal res - WTRFNT		County Taxable	157,000		1,158.06
Sprague Donna	Belleville-Hend 223402	62,200	Town Wide	157,000		105.25
4223 Fireside Dr	FRNT 133.00 DPTH 140.00	157,000	FD362 Henderson Fire Dist	157,000	TO	168.82
Liverpool, NY 13090	EAST-0912242 NRTH-1391759		Installment Fee			42.96
	DEED BOOK 2007 PG-16201					
	FULL MARKET VALUE	157,000				
TOTAL TAX ---						1,432.13**
	DATE #1	01/31/20	DATE #2	03/31/20	DATE #3	05/29/20
	AMT DUE	520.35	AMT DUE	477.37	AMT DUE	477.37
***** 105.19-3-72 *****						
105.19-3-72	10417 Grandjean Lower Rd					BILL361550
Taylor Scott W	260 Seasonal res - WTRFNT		County Taxable	129,100		952.27
Taylor Sabine	Belleville-Hend 223402	58,200	Town Wide	129,100		86.55
c/o Sabine Taylor	FRNT 118.00 DPTH 140.00	129,100	FD362 Henderson Fire Dist	129,100	TO	138.82
50 Forgham Rd	EAST-0912165 NRTH-1391673		Installment Fee			35.33
Rochester, NY 14616	DEED BOOK 2005 PG-12996					
	FULL MARKET VALUE	129,100				
TOTAL TAX ---						1,177.64**
	DATE #1	01/31/20	DATE #2	03/31/20	DATE #3	05/29/20
	AMT DUE	427.89	AMT DUE	392.54	AMT DUE	392.54
***** 105.19-3-73 *****						
105.19-3-73	10407 Grandjean Lower Rd					BILL361551
Girvin Richard A	260 Seasonal res - WTRFNT		County Taxable	158,500		1,169.13
Girvin Kathy A	Belleville-Hend 223402	67,500	Town Wide	158,500		106.26
89 Golden Oaks Way	FRNT 150.00 DPTH 145.00	158,500	FD362 Henderson Fire Dist	158,500	TO	170.43
Rochester, NY 14624	EAST-0912093 NRTH-1391559		Installment Fee			43.37
	DEED BOOK 2004 PG-1093					
	FULL MARKET VALUE	158,500				
TOTAL TAX ---						1,445.82**
	DATE #1	01/31/20	DATE #2	03/31/20	DATE #3	05/29/20
	AMT DUE	525.31	AMT DUE	481.94	AMT DUE	481.94

STATE OF NEW YORK  
COUNTY - Jefferson  
TOWN - Henderson  
SWIS - 223600

2020 TOWN TAX ROLL  
TAXABLE SECTION OF THE ROLL - 1  
TAX MAP NUMBER SEQUENCE  
UNIFORM PERCENT OF VALUE IS 100.00

PAGE 391  
VALUATION DATE-JUL 01, 2018  
TAXABLE STATUS DATE-MAR 01, 2019

TAX MAP PARCEL NUMBER	PROPERTY LOCATION & CLASS	ASSESSMENT	EXEMPTION CODE	COUNTY	TOWN	TAX AMOUNT
CURRENT OWNERS NAME	SCHOOL DISTRICT	LAND	TAX DESCRIPTION			
CURRENT OWNERS ADDRESS	PARCEL SIZE/GRID COORD	TOTAL	SPECIAL DISTRICTS			
***** 105.19-3-74 *****						
105.19-3-74	10399 Grandjean Lower Rd					BILL361552
Bailey-Clar Christine	210 1 Family Res - WTRFNT		County Taxable	32,400		238.99
Clar Keith	Belleville-Hend 223402	11,100	Town Wide	32,400		21.72
106 Hook Rd	ACRES 0.10	32,400	FD362 Henderson Fire Dist	32,400	TO	34.84
Farmington, NY 14425	EAST-0912061 NRTH-1391477		Installment Fee			8.87
	DEED BOOK 2016 PG-9877					
	FULL MARKET VALUE	32,400				
TOTAL TAX ---						295.55**
	DATE #1	01/31/20	DATE #2	03/31/20	DATE #3	05/29/20
	AMT DUE	107.40	AMT DUE	98.51	AMT DUE	98.51
***** 105.19-3-75 *****						
105.19-3-75	10387 Grandjean Lower Rd					BILL361553
Bailey Clar Christine	260 Seasonal res - WTRFNT		County Taxable	222,400		1,640.47
10387 Grandjean Lower Rd	Belleville-Hend 223402	43,400	Town Wide	222,400		149.10
Henderson, NY 13650	ACRES 0.20	222,400	FD362 Henderson Fire Dist	222,400	TO	239.14
	EAST-0911985 NRTH-1391420		Installment Fee			60.86
	DEED BOOK 2018 PG-2741					
	FULL MARKET VALUE	222,400				
TOTAL TAX ---						2,028.71**
	DATE #1	01/31/20	DATE #2	03/31/20	DATE #3	05/29/20
	AMT DUE	737.11	AMT DUE	676.23	AMT DUE	676.23
***** 105.19-3-76 *****						
105.19-3-76	W of Grandjean Rd					BILL361554
Maitland Park Assoc	311 Res vac land - WTRFNT		County Taxable	216,000		1,593.26
c/o Deborah Fargo	Belleville-Hend 223402	216,000	Town Wide	216,000		144.81
7115 Lighthouse Rd	ACRES 2.87	216,000	FD362 Henderson Fire Dist	216,000	TO	232.26
Henderson, NY 13650	EAST-0911892 NRTH-1391072		Installment Fee			59.11
	FULL MARKET VALUE	216,000				
TOTAL TAX ---						1,970.33**
	DATE #1	01/31/20	DATE #2	03/31/20	DATE #3	05/29/20
	AMT DUE	715.90	AMT DUE	656.77	AMT DUE	656.77
***** 105.19-3-76.-202 *****						
105.19-3-76.-202	W of Grandjean Rd					BILL361555
Kolbe Richard K	312 Vac w/imprv - WTRFNT		County Taxable	11,000		81.14
10364 Grandjean Rd	Belleville-Hend 223402	5,000	Town Wide	11,000		7.37
Henderson, NY 13650		11,000	School Relevy			106.53
	FULL MARKET VALUE	11,000	FD362 Henderson Fire Dist	11,000	TO	11.83
			Installment Fee			6.21
TOTAL TAX ---						206.87**
	DATE #1	01/31/20	DATE #2	03/31/20	DATE #3	05/29/20
	AMT DUE	75.18	AMT DUE	68.95	AMT DUE	68.95

STATE OF NEW YORK  
COUNTY - Jefferson  
TOWN - Henderson  
SWIS - 223600

2020 TOWN TAX ROLL  
TAXABLE SECTION OF THE ROLL - 1  
TAX MAP NUMBER SEQUENCE  
UNIFORM PERCENT OF VALUE IS 100.00

PAGE 392  
VALUATION DATE-JUL 01, 2018  
TAXABLE STATUS DATE-MAR 01, 2019

TAX MAP PARCEL NUMBER	PROPERTY LOCATION & CLASS	ASSESSMENT	EXEMPTION CODE	COUNTY	TOWN	TAX AMOUNT
CURRENT OWNERS NAME	SCHOOL DISTRICT	LAND	TAX DESCRIPTION			
CURRENT OWNERS ADDRESS	PARCEL SIZE/GRID COORD	TOTAL	SPECIAL DISTRICTS			
***** 106.00-1-1 *****						
106.00-1-1	NYS Rte 3 Rd					BILL361556
Maino Trust J M	120 Field crops		County Taxable	364,800		2,690.84
c/o Louis R Maino	Belleville-Hend 223402	364,800	Town Wide	364,800		244.57
8871 Lake Shore Pointe Dr	ACRES 435.40	364,800	FD362 Henderson Fire Dist	364,800	TO	392.26
Winter Garden, FL 34787	EAST-0924836 NRTH-1405708		Installment Fee			99.83
	DEED BOOK 2015 PG-18286					
	FULL MARKET VALUE	364,800				
PRIOR OWNER ON 3/01/2019						
Maino J M Trust						
TOTAL TAX --- 3,327.67**						
	DATE #1	01/31/20	DATE #2	03/31/20	DATE #3	05/29/20
	AMT DUE	1,209.06	AMT DUE	1,109.22	AMT DUE	1,109.22
***** 106.00-1-2.11 *****						
106.00-1-2.11	Co Rte 72					BILL361557
Snow Penny R Ayen	311 Res vac land		County Taxable	17,600		129.82
12955 Co Rte 72	Belleville-Hend 223402	17,600	Town Wide	17,600		11.80
Henderson, NY 13650	ACRES 7.48	17,600	FD362 Henderson Fire Dist	17,600	TO	18.92
	EAST-0923348 NRTH-1404389		LT361 Henderson Light Dist	17,600	TO	7.09
	DEED BOOK 2018 PG-16930		Installment Fee			5.03
	FULL MARKET VALUE	17,600				
TOTAL TAX --- 167.63**						
	DATE #1	01/31/20	DATE #2	03/31/20	DATE #3	05/29/20
	AMT DUE	60.92	AMT DUE	55.87	AMT DUE	55.87
***** 106.00-1-2.12 *****						
106.00-1-2.12	13000 Co Rte 72					BILL361558
Alden Michael P	210 1 Family Res		VET COM CT 41131	20,000	10,000	
Alden Donna L	Belleville-Hend 223402	43,700	AG DIST CO 41720	8,340	8,340	
PO Box 335	Lot 1	202,500	SOLAR&WIND 49500	2,500	2,500	
Henderson, NY 13650	ACRES 12.04		County Taxable	171,660		1,266.20
	EAST-0924845 NRTH-1405333		Town Wide	181,660		121.79
	DEED BOOK 2007 PG-4594		FD362 Henderson Fire Dist	194,160	TO	208.78
	FULL MARKET VALUE	202,500	8,340 EX			
MAY BE SUBJECT TO PAYMENT			Installment Fee			47.90
UNDER AGDIST LAW TIL 2023						
TOTAL TAX --- 1,596.77**						
	DATE #1	01/31/20	DATE #2	03/31/20	DATE #3	05/29/20
	AMT DUE	580.17	AMT DUE	532.25	AMT DUE	532.25
***** 106.00-1-2.7 *****						
106.00-1-2.7	12955 Co Rte 72					BILL361559
Snow Penny R Ayen	210 1 Family Res		County Taxable	238,500		1,759.22
12955 Co Rte 72	Belleville-Hend 223402	34,800	Town Wide	238,500		159.89
Henderson, NY 13650	ACRES 9.03	238,500	FD362 Henderson Fire Dist	238,500	TO	256.45
	EAST-0923391 NRTH-1404121		LT361 Henderson Light Dist	1,193	TO	.48
	DEED BOOK 2018 PG-16930		Installment Fee			65.28
	FULL MARKET VALUE	238,500				
TOTAL TAX --- 2,176.04**						
	DATE #1	01/31/20	DATE #2	03/31/20	DATE #3	05/29/20
	AMT DUE	790.64	AMT DUE	725.34	AMT DUE	725.34

STATE OF NEW YORK  
COUNTY - Jefferson  
TOWN - Henderson  
SWIS - 223600

2020 TOWN TAX ROLL  
TAXABLE SECTION OF THE ROLL - 1  
TAX MAP NUMBER SEQUENCE  
UNIFORM PERCENT OF VALUE IS 100.00

PAGE 393  
VALUATION DATE-JUL 01, 2018  
TAXABLE STATUS DATE-MAR 01, 2019

TAX MAP PARCEL NUMBER	PROPERTY LOCATION & CLASS	ASSESSMENT	EXEMPTION CODE	COUNTY	TOWN	TAX AMOUNT
CURRENT OWNERS NAME	SCHOOL DISTRICT	LAND	TAX DESCRIPTION			
CURRENT OWNERS ADDRESS	PARCEL SIZE/GRID COORD	TOTAL	SPECIAL DISTRICTS			
***** 106.00-1-2.9 *****						
12958 Co Rte 72				106.00-1-2.9		BILL361560
106.00-1-2.9	240 Rural res		SOLAR&WIND 49500	2,700	2,700	
Fuhrman Cristin	Belleville-Hend 223402	42,300	County Taxable	247,900		1,828.56
PO Box 432	Lot 2	250,600	Town Wide	247,900		166.19
Henderson, NY 13650	ACRES 11.16 BANK 810		FD362 Henderson Fire Dist	250,600	TO	269.47
	EAST-0924869 NRTH-1405040		Installment Fee			67.93
	DEED BOOK 2015 PG-8894					
	FULL MARKET VALUE	250,600				
TOTAL TAX ---						2,264.22**
	DATE #1	01/31/20	DATE #2	03/31/20	DATE #3	05/29/20
	AMT DUE	822.67	AMT DUE	754.74	AMT DUE	754.74
***** 106.00-1-3 *****						
Co Rte 72						BILL361561
106.00-1-3	311 Res vac land		County Taxable	15,700		115.81
Dasilva Ubiracy R	Belleville-Hend 223402	15,700	Town Wide	15,700		10.53
Dasilva Robin J	Henderson	15,700	FD362 Henderson Fire Dist	15,700	TO	16.88
13075 Co Rte 72	ACRES 4.30		LT361 Henderson Light Dist	15,700	TO	6.33
Henderson, NY 13650	EAST-0923265 NRTH-1404638		Installment Fee			4.49
	DEED BOOK 1871 PG-260					
	FULL MARKET VALUE	15,700				
TOTAL TAX ---						149.55**
	DATE #1	01/31/20	DATE #2	03/31/20	DATE #3	05/29/20
	AMT DUE	54.34	AMT DUE	49.85	AMT DUE	49.85
***** 106.00-1-3.-701 *****						
Special District						BILL361562
106.00-1-3.-701	311 Res vac land		County Taxable	3,000		22.13
Dasilva Ubiracy R	Belleville-Hend 223402	3,000	Town Wide	3,000		2.01
Dasilva Robin J	ACRES 2.00	3,000	FD362 Henderson Fire Dist	3,000	TO	3.23
13075 Co Rte 72	DEED BOOK 1871 PG-260		LT361 Henderson Light Dist	3,000	TO	1.21
Henderson, NY 13650	FULL MARKET VALUE	3,000	Installment Fee			.86
TOTAL TAX ---						28.58**
	DATE #1	01/31/20	DATE #2	03/31/20	DATE #3	05/29/20
	AMT DUE	10.40	AMT DUE	9.52	AMT DUE	9.52
***** 106.00-1-4 *****						
9693/763 Co Rte 71						BILL361563
106.00-1-4	120 Field crops		County Taxable	379,600		2,800.01
Briggs Wm Duane Jr	Belleville-Hend 223402	233,200	Town Wide	379,600		254.49
Briggs Laurie	Henderson	379,600	FD362 Henderson Fire Dist	379,600	TO	408.18
9693 Co Rte 71	Briggs Wm D & R Lf-Us		LT361 Henderson Light Dist	379,600	TO	152.99
Henderson, NY 13650	ACRES 168.12		Installment Fee			108.47
	EAST-0927091 NRTH-1402956					
	FULL MARKET VALUE	379,600				
TOTAL TAX ---						3,615.67**
	DATE #1	01/31/20	DATE #2	03/31/20	DATE #3	05/29/20
	AMT DUE	1,313.70	AMT DUE	1,205.22	AMT DUE	1,205.22
*****						

STATE OF NEW YORK  
COUNTY - Jefferson  
TOWN - Henderson  
SWIS - 223600

2 0 2 0 T O W N T A X R O L L  
T A X A B L E SECTION OF THE ROLL - 1  
TAX MAP NUMBER SEQUENCE  
UNIFORM PERCENT OF VALUE IS 100.00

PAGE 394  
VALUATION DATE-JUL 01, 2018  
TAXABLE STATUS DATE-MAR 01, 2019

TAX MAP PARCEL NUMBER	PROPERTY LOCATION & CLASS	ASSESSMENT	EXEMPTION CODE	COUNTY	TOWN	TAX AMOUNT
CURRENT OWNERS NAME	SCHOOL DISTRICT	LAND	TAX DESCRIPTION			
CURRENT OWNERS ADDRESS	PARCEL SIZE/GRID COORD	TOTAL	SPECIAL DISTRICTS			
***** 106.00-1-5.1 *****						
106.00-1-5.1	Co Rte 71 120 Field crops		County Taxable	106.00-1-5.1		BILL361564 4,371.88
Jenkins Peter P	Belleville-Hend 223402	592,700	Town Wide			397.35
Jenkins Michele L	ACRES 650.70	592,700	FD362 Henderson Fire Dist		TO	637.32
205 Deerwood Ln	EAST-0931411 NRTH-1402773		Installment Fee			162.20
Grand Island, NY 14072	DEED BOOK 2006 PG-14763					
	FULL MARKET VALUE	592,700				
TOTAL TAX ---						5,406.55**
	DATE #1	01/31/20	DATE #2	03/31/20	DATE #3	05/29/20
	AMT DUE	1,964.39	AMT DUE	1,802.18	AMT DUE	1,802.18
***** 106.00-1-5.2 *****						
106.00-1-5.2	Henderson Pond 105 Vac farmland		County Taxable	106.00-1-5.2		BILL361565 171.87
Jenkins Peter P	Belleville-Hend 223402	23,300	Town Wide			15.62
Jenkins Michele L	ACRES 77.70	23,300	FD362 Henderson Fire Dist		TO	25.05
205 Deerwood Ln	EAST-0930511 NRTH-1398808		Installment Fee			6.38
Grand Island, NY 14072	DEED BOOK 2005 PG-20854					
	FULL MARKET VALUE	23,300				
TOTAL TAX ---						212.54**
	DATE #1	01/31/20	DATE #2	03/31/20	DATE #3	05/29/20
	AMT DUE	77.24	AMT DUE	70.84	AMT DUE	70.84
***** 106.00-1-5.3 *****						
106.00-1-5.3	W of Ayles Rd 322 Rural vac>10		County Taxable	106.00-1-5.3		BILL361566 68.60
H&L Henderson Properties LLC	Belleville-Hend 223402	9,300	Town Wide			6.23
3462 Long Shadow Dr	Henderson Pond	9,300	FD362 Henderson Fire Dist		TO	10.00
Baldwinsville, NY 13027	ACRES 20.05		Installment Fee			2.54
	EAST-0932209 NRTH-1402927					
	DEED BOOK 2013 PG-17400					
	FULL MARKET VALUE	9,300				
TOTAL TAX ---						84.83**
	DATE #1	01/31/20	DATE #2	03/31/20	DATE #3	05/29/20
	AMT DUE	30.83	AMT DUE	28.27	AMT DUE	28.27
***** 106.00-1-6 *****						
106.00-1-6	E of Co Rte 71 323 Vacant rural		County Taxable	106.00-1-6		BILL361567 16.23
Burger Michael R	Belleville-Hend 223402	2,200	Town Wide			1.47
Burger Kristina M	ACRES 7.33	2,200	FD362 Henderson Fire Dist		TO	2.37
12771 Bishop St	EAST-0931668 NRTH-1402865		Installment Fee			.60
Adams, NY 13605	DEED BOOK 1605 PG-288					
	FULL MARKET VALUE	2,200				
TOTAL TAX ---						20.07**
	DATE #1	01/31/20	DATE #2	03/31/20	DATE #3	05/29/20
	AMT DUE	7.29	AMT DUE	6.69	AMT DUE	6.69

TAX MAP PARCEL NUMBER	PROPERTY LOCATION & CLASS	ASSESSMENT	EXEMPTION CODE	COUNTY	TOWN	TAX AMOUNT
CURRENT OWNERS NAME	SCHOOL DISTRICT	LAND	TAX DESCRIPTION			
CURRENT OWNERS ADDRESS	PARCEL SIZE/GRID COORD	TOTAL	SPECIAL DISTRICTS			
106.00-1-7	E of Co Rte 71 323 Vacant rural		County Taxable	106.00-1-7		BILL361568 15.49
H&L Henderson Properties LLC	Belleville-Hend 223402	2,100	Town Wide			1.41
3462 Long Shadow Dr	ACRES 7.00	2,100	FD362 Henderson Fire Dist		TO	2.26
Baldwinsville, NY 13027	EAST-0931648 NRTH-1402260		Installment Fee			.57
	DEED BOOK 2013 PG-17398					
	FULL MARKET VALUE	2,100				
TOTAL TAX ---						19.16**
	DATE #1	01/31/20	DATE #2	03/31/20	DATE #3	05/29/20
	AMT DUE	6.97	AMT DUE	6.38	AMT DUE	6.38
106.00-1-8.1	12180 Ayles Rd 210 1 Family Res		County Taxable	106.00-1-8.1		BILL361569 872.60
Hoan Sherwood	Belleville-Hend 223402	31,900	Town Wide			79.31
Hoan Patricia	ACRES 4.50	118,300	FD362 Henderson Fire Dist		TO	127.21
12180 Ayles Rd	EAST-0934918 NRTH-1401751		Installment Fee			32.37
Adams, NY 13605	DEED BOOK 1748 PG-280					
	FULL MARKET VALUE	118,300				
TOTAL TAX ---						1,079.12**
	DATE #1	01/31/20	DATE #2	03/31/20	DATE #3	05/29/20
	AMT DUE	392.09	AMT DUE	359.70	AMT DUE	359.70
106.00-1-8.2	12098 Ayles Rd 120 Field crops		AG DIST CO 41720	106.00-1-8.2		BILL361570 1,252.53
Deer Run Dairy LLC	Belleville-Hend 223402	294,300	County Taxable			113.84
12771 Bishop St Rd	ACRES 168.70	320,400	Town Wide			182.59
Adams, NY 13605	EAST-0934920 NRTH-1401214		FD362 Henderson Fire Dist		TO	
	DEED BOOK 2011 PG-146		150,593 EX			
	FULL MARKET VALUE	320,400	Installment Fee			46.47
TOTAL TAX ---						1,548.96**
	DATE #1	01/31/20	DATE #2	03/31/20	DATE #3	05/29/20
	AMT DUE	562.79	AMT DUE	516.32	AMT DUE	516.32
106.00-1-10.1	11590 Ayles Rd 240 Rural res		County Taxable	106.00-1-10.1		BILL361571 1,951.01
Ambeau Lawrence	Belleville-Hend 223402	174,600	Town Wide			177.32
Ambeau Vickie	ACRES 125.43	264,500	FD362 Henderson Fire Dist		TO	284.41
11590 Ayles Rd	EAST-0932601 NRTH-1398502		Installment Fee			72.38
Adams, NY 13605-0236	DEED BOOK 1183 PG-244					
	FULL MARKET VALUE	264,500				
TOTAL TAX ---						2,412.74**
	DATE #1	01/31/20	DATE #2	03/31/20	DATE #3	05/29/20
	AMT DUE	876.64	AMT DUE	804.24	AMT DUE	804.24



STATE OF NEW YORK  
COUNTY - Jefferson  
TOWN - Henderson  
SWIS - 223600

2020 TOWN TAX ROLL  
TAXABLE SECTION OF THE ROLL - 1  
TAX MAP NUMBER SEQUENCE  
UNIFORM PERCENT OF VALUE IS 100.00

PAGE 396  
VALUATION DATE-JUL 01, 2018  
TAXABLE STATUS DATE-MAR 01, 2019

TAX MAP PARCEL NUMBER	PROPERTY LOCATION & CLASS	ASSESSMENT	EXEMPTION CODE	COUNTY	TOWN	TAX AMOUNT
CURRENT OWNERS NAME	SCHOOL DISTRICT	LAND	TAX DESCRIPTION			
CURRENT OWNERS ADDRESS	PARCEL SIZE/GRID COORD	TOTAL	SPECIAL DISTRICTS			
***** 106.00-1-10.2 *****						
11578 Ayles Rd				106.00-1-10.2		BILL361572
106.00-1-10.2	210 1 Family Res		County Taxable	268,200		1,978.30
Ambeau Thomas J	Belleville-Hend 223402	29,600	Town Wide	268,200		179.80
Ambeau Natalie A	ACRES 2.20	268,200	FD362 Henderson Fire Dist	268,200	TO	288.39
11578 Ayles Rd	EAST-0933136 NRTH-1397959		Installment Fee			73.39
Adams, NY 13605	DEED BOOK 2013 PG-17521					
	FULL MARKET VALUE	268,200				
TOTAL TAX ---						2,446.49**
	DATE #1	01/31/20	DATE #2	03/31/20	DATE #3	05/29/20
	AMT DUE	888.90	AMT DUE	815.49	AMT DUE	815.49
***** 106.00-1-11.2 *****						
Ayles Rd				106.00-1-11.2		BILL361573
106.00-1-11.2	120 Field crops		AG DIST CO 41720	92,771	92,771	
Eastman Charles	Belleville-Hend 223402	167,400	County Taxable	74,629		550.48
Eastman Steven	ACRES 110.28	167,400	Town Wide	74,629		50.03
10798 NYS Rte 193	EAST-0933950 NRTH-1396733		FD361 Smithville Fire Dist	74,629	TO	175.21
Ellisburg, NY 13636	DEED BOOK 2005 PG-10936		92,771 EX			
	FULL MARKET VALUE	167,400	Installment Fee			23.27
MAY BE SUBJECT TO PAYMENT UNDER AGDIST LAW TIL 2023						
TOTAL TAX ---						775.72**
	DATE #1	01/31/20	DATE #2	03/31/20	DATE #3	05/29/20
	AMT DUE	281.85	AMT DUE	258.57	AMT DUE	258.57
***** 106.00-1-11.3 *****						
E of Ayles Rd				106.00-1-11.3		BILL361574
106.00-1-11.3	314 Rural vac<10		County Taxable	3,200		23.60
Combs Timothy B	Belleville-Hend 223402	3,200	Town Wide	3,200		2.15
Combs Karen	ACRES 5.28 BANK 750	3,200	FD361 Smithville Fire Dist	3,200	TO	7.51
PO Box 403	EAST-0934466 NRTH-1396235		Installment Fee			1.00
Henderson, NY 13650	DEED BOOK 1766 PG-20					
	FULL MARKET VALUE	3,200				
TOTAL TAX ---						33.26**
	DATE #1	01/31/20	DATE #2	03/31/20	DATE #3	05/29/20
	AMT DUE	12.10	AMT DUE	11.08	AMT DUE	11.08
***** 106.00-1-11.421 *****						
11465 Ayles Rd				106.00-1-11.421		BILL361575
106.00-1-11.421	210 1 Family Res		County Taxable	130,300		961.12
Trowbridge Peter	Belleville-Hend 223402	27,600	Town Wide	130,300		87.35
Trowbridge Ann	ACRES 1.11	130,300	FD362 Henderson Fire Dist	130,300	TO	140.11
11465 Ayles Rd	EAST-0932435 NRTH-1397530		Installment Fee			35.66
Adams, NY 13605	FULL MARKET VALUE	130,300				
TOTAL TAX ---						1,188.58**
	DATE #1	01/31/20	DATE #2	03/31/20	DATE #3	05/29/20
	AMT DUE	431.86	AMT DUE	396.19	AMT DUE	396.19

STATE OF NEW YORK  
COUNTY - Jefferson  
TOWN - Henderson  
SWIS - 223600

2 0 2 0 T O W N T A X R O L L  
T A X A B L E SECTION OF THE ROLL - 1  
TAX MAP NUMBER SEQUENCE  
UNIFORM PERCENT OF VALUE IS 100.00

PAGE 397  
VALUATION DATE-JUL 01, 2018  
TAXABLE STATUS DATE-MAR 01, 2019

TAX MAP PARCEL NUMBER	PROPERTY LOCATION & CLASS	ASSESSMENT	EXEMPTION CODE	COUNTY	TOWN	TAX AMOUNT
CURRENT OWNERS NAME	SCHOOL DISTRICT	LAND	TAX DESCRIPTION			
CURRENT OWNERS ADDRESS	PARCEL SIZE/GRID COORD	TOTAL	SPECIAL DISTRICTS			
***** 106.00-1-11.422 *****						
106.00-1-11.422	Ayles Rd			106.00-1-11.422		BILL361576
Trowbridge Peter	322 Rural vac>10		County Taxable		24,700	182.19
Trowbridge Ann	Belleville-Hend 223402	24,700	Town Wide		24,700	16.56
11465 Ayles Rd	ACRES 26.89	24,700	FD362 Henderson Fire Dist		24,700 TO	26.56
Adams, NY 13605	EAST-0931855 NRTH-1397905		Installment Fee			6.76
	FULL MARKET VALUE	24,700				
TOTAL TAX ---						225.31**
	DATE #1	01/31/20	DATE #2	03/31/20	DATE #3	05/29/20
	AMT DUE	81.87	AMT DUE	75.10	AMT DUE	75.10
***** 106.00-1-11.5 *****						
11345 Ayles Rd						
106.00-1-11.5	240 Rural res		County Taxable		118,000	870.39
Cohen Soo-Ci A	Belleville-Hend 223402	44,600	Town Wide		118,000	79.11
Simpson William J	ACRES 26.00 BANK 810	118,000	FD361 Smithville Fire Dist		118,000 TO	277.04
c/o Fairport Savings Bank	EAST-0931314 NRTH-1397217		Installment Fee			36.80
45 S Main St	DEED BOOK 2011 PG-16645					
Fairport, NY 14450	FULL MARKET VALUE	118,000				
TOTAL TAX ---						1,226.54**
	DATE #1	01/31/20	DATE #2	03/31/20	DATE #3	05/29/20
	AMT DUE	445.66	AMT DUE	408.84	AMT DUE	408.84
***** 106.00-1-12 *****						
W of Bishop St						
106.00-1-12	314 Rural vac<10		County Taxable		3,400	25.08
Behan John J	Belleville-Hend 223402	3,400	Town Wide		3,400	2.28
Behan Cynthia A	ACRES 5.67	3,400	FD361 Smithville Fire Dist		3,400 TO	7.98
70 White St	EAST-0935014 NRTH-1396207		Installment Fee			1.06
Saratoga Springs, NY 12866	DEED BOOK 2014 PG-4663					
	FULL MARKET VALUE	3,400				
TOTAL TAX ---						35.34**
	DATE #1	01/31/20	DATE #2	03/31/20	DATE #3	05/29/20
	AMT DUE	12.84	AMT DUE	11.78	AMT DUE	11.78
***** 106.00-1-13 *****						
W of Bishop St						
106.00-1-13	314 Rural vac<10		County Taxable		14,600	107.69
Dowker Albert John	Belleville-Hend 223402	14,600	Town Wide		14,600	9.79
Dowker Donna Jo	ACRES 24.39	14,600	FD361 Smithville Fire Dist		14,600 TO	34.28
11217 Bishop St	EAST-0936028 NRTH-1396554		Installment Fee			4.55
Adams, NY 13605	DEED BOOK 2013 PG-5045					
	FULL MARKET VALUE	14,600				
TOTAL TAX ---						151.76**
	DATE #1	01/31/20	DATE #2	03/31/20	DATE #3	05/29/20
	AMT DUE	55.15	AMT DUE	50.58	AMT DUE	50.58
*****						

STATE OF NEW YORK  
COUNTY - Jefferson  
TOWN - Henderson  
SWIS - 223600

2 0 2 0 T O W N T A X R O L L  
T A X A B L E SECTION OF THE ROLL - 1  
TAX MAP NUMBER SEQUENCE  
UNIFORM PERCENT OF VALUE IS 100.00

PAGE 398  
VALUATION DATE-JUL 01, 2018  
TAXABLE STATUS DATE-MAR 01, 2019

TAX MAP PARCEL NUMBER	PROPERTY LOCATION & CLASS	ASSESSMENT	EXEMPTION CODE	COUNTY	TOWN	TAX AMOUNT
CURRENT OWNERS NAME	SCHOOL DISTRICT	LAND	TAX DESCRIPTION			
CURRENT OWNERS ADDRESS	PARCEL SIZE/GRID COORD	TOTAL	SPECIAL DISTRICTS			
***** 106.00-1-14 *****						
11217 Bishop St				106.00-1-14		BILL361580
106.00-1-14	210 1 Family Res		County Taxable	132,300		975.87
Dowker Albert	Belleville-Hend 223402	31,200	Town Wide	132,300		88.70
Dowker Donna Jo	ACRES 3.75	132,300	FD361 Smithville Fire Dist	132,300	TO	310.61
11217 Bishop St	EAST-0936870 NRTH-1396337		Installment Fee			41.26
Adams, NY 13605	DEED BOOK 2014 PG-3495					
	FULL MARKET VALUE	132,300				
TOTAL TAX ---						1,375.18**
	DATE #1	01/31/20	DATE #2	03/31/20	DATE #3	05/29/20
	AMT DUE	499.66	AMT DUE	458.39	AMT DUE	458.39
***** 106.00-1-15.1 *****						
106.00-1-15.1	Bishop St			111,392	111,392	BILL361581
Sheland Farms	120 Field crops		AG DIST CO 41720	111,392		
12043 Co Rte 79	Belleville-Hend 223402	203,000	County Taxable	91,608		675.72
Adams, NY 13605	ACRES 149.90	203,000	Town Wide	91,608		61.41
	EAST-0935751 NRTH-1395010		FD361 Smithville Fire Dist	91,608	TO	215.07
	DEED BOOK 1826 PG-178		111,392 EX			
MAY BE SUBJECT TO PAYMENT	FULL MARKET VALUE	203,000	Installment Fee			28.57
UNDER AGDIST LAW TIL 2023						
TOTAL TAX ---						952.20**
	DATE #1	01/31/20	DATE #2	03/31/20	DATE #3	05/29/20
	AMT DUE	345.97	AMT DUE	317.40	AMT DUE	317.40
***** 106.00-1-15.2 *****						
106.00-1-15.2	11105 Bishop St					BILL361582
Lalone Aaron M	210 1 Family Res		County Taxable	105,100		775.24
11105 Bishop St	Belleville-Hend 223402	28,800	Town Wide	105,100		70.46
Henderson, NY 13605	ACRES 1.72 BANK 822	105,100	FD361 Smithville Fire Dist	105,100	TO	246.75
	EAST-0937097 NRTH-1395712		Installment Fee			32.77
	DEED BOOK 2010 PG-13978					
	FULL MARKET VALUE	105,100				
TOTAL TAX ---						1,092.45**
	DATE #1	01/31/20	DATE #2	03/31/20	DATE #3	05/29/20
	AMT DUE	396.92	AMT DUE	364.15	AMT DUE	364.15
***** 106.00-1-16.1 *****						
106.00-1-16.1	NYS Rte 178			28,921	28,921	BILL361583
Deer Run Dairy LLC	120 Field crops		AG DIST CO 41720	28,921		
12771 Bishop St Rd	Belleville-Hend 223402	50,100	County Taxable	21,179		156.22
Adams, NY 13605	Little Stony Crk	50,100	Town Wide	21,179		14.20
	ACRES 30.50		FD362 Henderson Fire Dist	21,179	TO	22.77
	EAST-0934000 NRTH-1393500		28,921 EX			
MAY BE SUBJECT TO PAYMENT	DEED BOOK 2011 PG-146		Installment Fee			5.80
UNDER AGDIST LAW TIL 2023	FULL MARKET VALUE	50,100				
TOTAL TAX ---						193.19**
	DATE #1	01/31/20	DATE #2	03/31/20	DATE #3	05/29/20
	AMT DUE	70.21	AMT DUE	64.39	AMT DUE	64.39

STATE OF NEW YORK  
COUNTY - Jefferson  
TOWN - Henderson  
SWIS - 223600

2 0 2 0 T O W N T A X R O L L  
T A X A B L E SECTION OF THE ROLL - 1  
TAX MAP NUMBER SEQUENCE  
UNIFORM PERCENT OF VALUE IS 100.00

PAGE 399  
VALUATION DATE-JUL 01, 2018  
TAXABLE STATUS DATE-MAR 01, 2019

TAX MAP PARCEL NUMBER	PROPERTY LOCATION & CLASS	ASSESSMENT	EXEMPTION CODE	COUNTY	TOWN	TAX AMOUNT
CURRENT OWNERS NAME	SCHOOL DISTRICT	LAND	TAX DESCRIPTION			
CURRENT OWNERS ADDRESS	PARCEL SIZE/GRID COORD	TOTAL	SPECIAL DISTRICTS			
***** 106.00-1-16.2 *****						
106.00-1-16.2	10599 NYS Rte 178			106.00-1-16.2		BILL361584
Hogan Living Trust Mark	312 Vac w/imprv		County Taxable		36,100	266.28
Hogan Trustee Patricia W	Belleville-Hend 223402	35,100	Town Wide		36,100	24.20
102 Brentwood Estates Dr	ACRES 32.32	36,100	FD362 Henderson Fire Dist		36,100 TO	38.82
Trinidad, TX 75163-3061	EAST-0933100 NRTH-1394700		Installment Fee			9.88
	DEED BOOK 2014 PG-11340					
	FULL MARKET VALUE	36,100				
PRIOR OWNER ON 3/01/2019 Hogan Living Trust Mark						
TOTAL TAX ---						329.30**
	DATE #1	01/31/20	DATE #2	03/31/20	DATE #3	05/29/20
	AMT DUE	119.66	AMT DUE	109.76	AMT DUE	109.76
***** 106.00-1-16.3 *****						
106.00-1-16.3	NYS Rte 178			106.00-1-16.3		BILL361585
Eastman Charles	120 Field crops		AG DIST CO 41720		32,929	32,929
Eastman Steven	Belleville-Hend 223402	66,500	County Taxable		33,571	247.63
7979 US Rte 11	ACRES 53.26	66,500	Town Wide		33,571	22.51
Adams, NY 13605	EAST-0933100 NRTH-1394700		FD362 Henderson Fire Dist		33,571 TO	36.10
	DEED BOOK 2007 PG-16900		32,929 EX			
	FULL MARKET VALUE	66,500	Installment Fee			9.19
MAY BE SUBJECT TO PAYMENT UNDER AGDIST LAW TIL 2023						
TOTAL TAX ---						306.24**
	DATE #1	01/31/20	DATE #2	03/31/20	DATE #3	05/29/20
	AMT DUE	111.27	AMT DUE	102.08	AMT DUE	102.08
***** 106.00-1-16.4 *****						
106.00-1-16.4	10639 NYS Rte 178			106.00-1-16.4		BILL361586
Keiper Raymond	312 Vac w/imprv		County Taxable		23,400	172.60
Keiper Eleanor	Belleville-Hend 223402	21,600	Town Wide		23,400	15.69
107 Samantha Ln	ACRES 14.96	23,400	FD362 Henderson Fire Dist		23,400 TO	25.16
Pocono Lake, PA 18347	EAST-0933250 NRTH-1393400		Installment Fee			6.40
	DEED BOOK 2007 PG-18894					
	FULL MARKET VALUE	23,400				
MAY BE SUBJECT TO PAYMENT UNDER AGDIST LAW TIL 2023						
TOTAL TAX ---						213.45**
	DATE #1	01/31/20	DATE #2	03/31/20	DATE #3	05/29/20
	AMT DUE	77.55	AMT DUE	71.15	AMT DUE	71.15
***** 106.00-1-16.5 *****						
106.00-1-16.5	NYS Rte 178			106.00-1-16.5		BILL361587
Deer Run Dairy LLC	120 Field crops		AG DIST CO 41720		40,919	40,919
12771 Bishop St Rd	Belleville-Hend 223402	58,300	County Taxable		17,381	128.21
Adams, NY 13605	ACRES 28.90	58,300	Town Wide		17,381	11.65
	EAST-0933250 NRTH-1394050		FD362 Henderson Fire Dist		17,381 TO	18.69
	DEED BOOK 2011 PG-146		40,919 EX			
	FULL MARKET VALUE	58,300	Installment Fee			4.76
MAY BE SUBJECT TO PAYMENT UNDER AGDIST LAW TIL 2023						
TOTAL TAX ---						158.55**
	DATE #1	01/31/20	DATE #2	03/31/20	DATE #3	05/29/20
	AMT DUE	57.61	AMT DUE	52.85	AMT DUE	52.85
*****						

STATE OF NEW YORK  
COUNTY - Jefferson  
TOWN - Henderson  
SWIS - 223600

2020 TOWN TAX ROLL  
TAXABLE SECTION OF THE ROLL - 1  
TAX MAP NUMBER SEQUENCE  
UNIFORM PERCENT OF VALUE IS 100.00

PAGE 400  
VALUATION DATE-JUL 01, 2018  
TAXABLE STATUS DATE-MAR 01, 2019

TAX MAP PARCEL NUMBER	PROPERTY LOCATION & CLASS	ASSESSMENT	EXEMPTION CODE	COUNTY	TOWN	TAX AMOUNT
CURRENT OWNERS NAME	SCHOOL DISTRICT	LAND	TAX DESCRIPTION			
CURRENT OWNERS ADDRESS	PARCEL SIZE/GRID COORD	TOTAL	SPECIAL DISTRICTS			
***** 106.00-1-17.1 *****						
10891 NYS Rte 178	210 1 Family Res		County Taxable	106.00-1-17.1		BILL361588
106.00-1-17.1	Belleville-Hend 223402	31,000	Town Wide			606.32
Richmond Janessa S	ACRES 3.58 BANK 750	82,200	FD362 Henderson Fire Dist			55.11
10891 NYS Rte 178	EAST-0934002 NRTH-1391583		Installment Fee			88.39
Adams, NY 13605	DEED BOOK 2019 PG-13014					22.49
PRIOR OWNER ON 3/01/2019	FULL MARKET VALUE	82,200				
Widrick Joseph J						
TOTAL TAX ---						749.82**
	DATE #1	01/31/20	DATE #2	03/31/20	DATE #3	05/29/20
	AMT DUE	272.43	AMT DUE	249.94	AMT DUE	249.94
***** 106.00-1-17.2 *****						
10891 NYS Rte 178	120 Field crops		AG DIST CO 41720	106.00-1-17.2		BILL361589
106.00-1-17.2	Belleville-Hend 223402	51,900	County Taxable			156.15
Hillcrest Farms LLC	ACRES 24.90	51,900	Town Wide			14.19
6763 Co Rte 78	EAST-0933635 NRTH-1392274		FD362 Henderson Fire Dist			22.76
Henderson, NY 13650	DEED BOOK 2005 PG-11777		30,731 EX			
MAY BE SUBJECT TO PAYMENT	FULL MARKET VALUE	51,900	Installment Fee			5.79
UNDER AGDIST LAW TIL 2023						
TOTAL TAX ---						193.10**
	DATE #1	01/31/20	DATE #2	03/31/20	DATE #3	05/29/20
	AMT DUE	70.17	AMT DUE	64.36	AMT DUE	64.36
***** 106.00-1-19 *****						
10845 NYS Rte 178	210 1 Family Res		County Taxable	106.00-1-19		BILL361590
106.00-1-19	Belleville-Hend 223402	28,900	Town Wide			629.93
Magos David	ACRES 1.75	85,400	FD362 Henderson Fire Dist			57.25
Magos Lisa A	EAST-0933729 NRTH-1391629		Installment Fee			91.83
13143 Co Rte 75	DEED BOOK 2004 PG-6529					23.37
Adams, NY 13605	FULL MARKET VALUE	85,400				
TOTAL TAX ---						779.01**
	DATE #1	01/31/20	DATE #2	03/31/20	DATE #3	05/29/20
	AMT DUE	283.04	AMT DUE	259.67	AMT DUE	259.67
***** 106.00-1-20 *****						
10845 NYS Rte 178	105 Vac farmland		AG DIST CO 41720	106.00-1-20		BILL361591
106.00-1-20	Belleville-Hend 223402	177,300	County Taxable			524.05
Magos David P	ACRES 110.45	177,300	Town Wide			47.63
Magos Lisa A	EAST-0935146 NRTH-1392487		FD361 Smithville Fire Dist			166.80
13143 Co Rte 75	FULL MARKET VALUE	177,300	106,254 EX			
Adams, NY 13605			Installment Fee			22.15
MAY BE SUBJECT TO PAYMENT						
UNDER AGDIST LAW TIL 2023						
TOTAL TAX ---						738.48**
	DATE #1	01/31/20	DATE #2	03/31/20	DATE #3	05/29/20
	AMT DUE	268.31	AMT DUE	246.16	AMT DUE	246.16
*****						

STATE OF NEW YORK  
COUNTY - Jefferson  
TOWN - Henderson  
SWIS - 223600

2020 TOWN TAX ROLL  
TAXABLE SECTION OF THE ROLL - 1  
TAX MAP NUMBER SEQUENCE  
UNIFORM PERCENT OF VALUE IS 100.00

PAGE 401  
VALUATION DATE-JUL 01, 2018  
TAXABLE STATUS DATE-MAR 01, 2019

TAX MAP PARCEL NUMBER	PROPERTY LOCATION & CLASS	ASSESSMENT	EXEMPTION CODE	COUNTY	TOWN	TAX AMOUNT
CURRENT OWNERS NAME	SCHOOL DISTRICT	LAND	TAX DESCRIPTION	TAXABLE VALUE		
CURRENT OWNERS ADDRESS	PARCEL SIZE/GRID COORD	TOTAL	SPECIAL DISTRICTS			
***** 106.00-1-21 *****						
106.00-1-21	NYS Rte 178 105 Vac farmland		AG DIST CO 41720	99,132	99,132	BILL361592
Hillcrest Farms LLC	Belleville-Hend 223402	165,500	County Taxable	66,368		489.54
6763 Co Rte 78	Crn Mixer Rd	165,500	Town Wide	66,368		44.49
Henderson, NY 13650	ACRES 95.89 EAST-0933953 NRTH-1390028		FD362 Henderson Fire Dist 99,132 EX	66,368	TO	71.36
MAY BE SUBJECT TO PAYMENT	DEED BOOK 2005 PG-11777		Installment Fee			18.16
UNDER AGDIST LAW TIL 2023	FULL MARKET VALUE	165,500				
TOTAL TAX ---						605.39**
	DATE #1	01/31/20	DATE #2	03/31/20	DATE #3	05/29/20
	AMT DUE	219.97	AMT DUE	201.79	AMT DUE	201.79
***** 106.00-1-22 *****						
106.00-1-22	Mixer Rd 311 Res vac land		County Taxable	15,700		BILL361593
Hillcrest Farms LLC	Belleville-Hend 223402	15,700	Town Wide	15,700		115.81
6763 Co Rte 78	ACRES 2.25	15,700	FD362 Henderson Fire Dist	15,700	TO	10.53
Woodville, NY 13650	EAST-0934641 NRTH-1388927		Installment Fee			16.88
PRIOR OWNER ON 3/01/2019	DEED BOOK 2019 PG-18131					4.30
Shaw Lynn A	FULL MARKET VALUE	15,700				
TOTAL TAX ---						143.22**
	DATE #1	01/31/20	DATE #2	03/31/20	DATE #3	05/29/20
	AMT DUE	52.04	AMT DUE	47.74	AMT DUE	47.74
***** 106.00-1-23 *****						
106.00-1-23	NYS Rte 178 314 Rural vac<10		County Taxable	15,200		BILL361594
Corcoran Susan	Belleville-Hend 223402	15,200	Town Wide	15,200		112.12
10254 Hickory Ridge Dr	ACRES 1.75	15,200	FD362 Henderson Fire Dist	15,200	TO	10.19
Zionsville, IN 46077	EAST-0933858 NRTH-1391233		Installment Fee			16.34
	FULL MARKET VALUE	15,200				4.16
TOTAL TAX ---						138.65**
	DATE #1	01/31/20	DATE #2	03/31/20	DATE #3	05/29/20
	AMT DUE	50.39	AMT DUE	46.21	AMT DUE	46.21
***** 106.00-1-24 *****						
106.00-1-24	10818 NYS Rte 178 210 1 Family Res		County Taxable	105,200		BILL361595
Beattie Julia A	Belleville-Hend 223402	27,700	Town Wide	105,200		775.98
10818 NYS Rte 178	ACRES 1.16	105,200	FD362 Henderson Fire Dist	105,200	TO	70.53
Adams, NY 13605	EAST-0933520 NRTH-1391326		Installment Fee			113.12
	DEED BOOK 2007 PG-2622					28.79
	FULL MARKET VALUE	105,200				
TOTAL TAX ---						959.63**
	DATE #1	01/31/20	DATE #2	03/31/20	DATE #3	05/29/20
	AMT DUE	348.68	AMT DUE	319.87	AMT DUE	319.87

STATE OF NEW YORK  
COUNTY - Jefferson  
TOWN - Henderson  
SWIS - 223600

2020 TOWN TAX ROLL  
TAXABLE SECTION OF THE ROLL - 1  
TAX MAP NUMBER SEQUENCE  
UNIFORM PERCENT OF VALUE IS 100.00

PAGE 402  
VALUATION DATE-JUL 01, 2018  
TAXABLE STATUS DATE-MAR 01, 2019

TAX MAP PARCEL NUMBER	PROPERTY LOCATION & CLASS	ASSESSMENT	EXEMPTION CODE	COUNTY	TOWN	TAX AMOUNT
CURRENT OWNERS NAME	SCHOOL DISTRICT	LAND	TAX DESCRIPTION			
CURRENT OWNERS ADDRESS	PARCEL SIZE/GRID COORD	TOTAL	SPECIAL DISTRICTS			
***** 106.00-1-25 *****						
106.00-1-25	10772 Co Rte 152			106.00-1-25		BILL361596
McDougal Floyd J	210 1 Family Res		VET WAR CT 41121	12,000	6,000	
10772 Co Rte 152	Belleville-Hend 223402	30,800	County Taxable	133,800		986.94
Adams, NY 13605	Scotts Cors	145,800	Town Wide	139,800		93.72
	ACRES 3.35 BANK 550		FD362 Henderson Fire Dist	145,800	TO	156.78
	EAST-0933167 NRTH-1391314		Installment Fee			37.12
	DEED BOOK 2014 PG-16647					
	FULL MARKET VALUE	145,800				
TOTAL TAX ---						1,237.44**
	DATE #1	01/31/20	DATE #2	03/31/20	DATE #3	05/29/20
	AMT DUE	449.60	AMT DUE	412.48	AMT DUE	412.48
***** 106.00-1-26 *****						
106.00-1-26	Smith Rd					BILL361597
Bisbort Curtis W	105 Vac farmland		County Taxable	82,500		608.54
14545 Co Rte 123	Belleville-Hend 223402	82,500	Town Wide	82,500		55.31
Adams, NY 13605	ACRES 44.00	82,500	FD362 Henderson Fire Dist	82,500	TO	88.71
	EAST-0932652 NRTH-1390218		Installment Fee			22.58
	DEED BOOK 2019 PG-13974					
	FULL MARKET VALUE	82,500				
PRIOR OWNER ON 3/01/2019						
Bisbort Curtis W						
TOTAL TAX ---						752.56**
	DATE #1	01/31/20	DATE #2	03/31/20	DATE #3	05/29/20
	AMT DUE	273.44	AMT DUE	250.85	AMT DUE	250.85
***** 106.00-1-27 *****						
106.00-1-27	10729 Co Rte 152					BILL361598
Grandjean Gayle	210 1 Family Res		County Taxable	49,800		367.33
1220 NYS Rte 104	Belleville-Hend 223402	26,200	Town Wide	49,800		33.39
Altmar, NY 13302-3235	ACRES 0.89	49,800	School Relevy			207.28
	EAST-0933097 NRTH-1391572		FD362 Henderson Fire Dist	49,800	TO	53.55
	DEED BOOK 1844 PG-119		Installment Fee			19.85
	FULL MARKET VALUE	49,800				
TOTAL TAX ---						661.55**
	DATE #1	01/31/20	DATE #2	03/31/20	DATE #3	05/29/20
	AMT DUE	240.38	AMT DUE	220.51	AMT DUE	220.51
***** 106.00-1-28.1 *****						
106.00-1-28.1	10666 NYS Rte 178					BILL361599
VanGeyton Revoc Trust Marie	210 1 Family Res		County Taxable	89,400		659.43
c/o John VanGeyton	Belleville-Hend 223402	32,200	Town Wide	89,400		59.93
355 Holmes Rd	ACRES 4.79	89,400	School Relevy			590.80
Holmes, PA 19043	EAST-0932629 NRTH-1392602		FD362 Henderson Fire Dist	89,400	TO	96.13
	DEED BOOK 2006 PG-17675		Installment Fee			42.19
	FULL MARKET VALUE	89,400				
TOTAL TAX ---						1,406.29**
	DATE #1	01/31/20	DATE #2	03/31/20	DATE #3	05/29/20
	AMT DUE	510.96	AMT DUE	468.76	AMT DUE	468.76

STATE OF NEW YORK  
COUNTY - Jefferson  
TOWN - Henderson  
SWIS - 223600

2020 TOWN TAX ROLL  
TAXABLE SECTION OF THE ROLL - 1  
TAX MAP NUMBER SEQUENCE  
UNIFORM PERCENT OF VALUE IS 100.00

PAGE 403  
VALUATION DATE-JUL 01, 2018  
TAXABLE STATUS DATE-MAR 01, 2019

TAX MAP PARCEL NUMBER	PROPERTY LOCATION & CLASS	ASSESSMENT	EXEMPTION CODE	COUNTY	TOWN	TAX AMOUNT
CURRENT OWNERS NAME	SCHOOL DISTRICT	LAND	TAX DESCRIPTION			
CURRENT OWNERS ADDRESS	PARCEL SIZE/GRID COORD	TOTAL	SPECIAL DISTRICTS			
106.00-1-28.2	10732 NYS Rte 178 240 Rural res Belleville-Hend 223402	56,300	AG DIST CO 41720 County Taxable	106.00-1-28.2		1,488.12
Zehr Gregory S	ACRES 26.80	215,100	Town Wide			135.25
Zehr Sarah J	EAST-0932498 NRTH-1392249		FD362 Henderson Fire Dist			216.93
10732 NYS Rte 178	DEED BOOK 2011 PG-393		13,354 EX			
Adams, NY 13605	FULL MARKET VALUE	215,100	Installment Fee			55.21

MAY BE SUBJECT TO PAYMENT  
UNDER AGDIST LAW TIL 2023

DATE #1	01/31/20	DATE #2	03/31/20	DATE #3	05/29/20
AMT DUE	668.65	AMT DUE	613.43	AMT DUE	613.43

106.00-1-29	10598 NYS Rte 178 210 1 Family Res Belleville-Hend 223402	30,900	County Taxable Town Wide	106.00-1-29		885.14
Hill Murray M	ACRES 3.47	120,000	FD362 Henderson Fire Dist			80.45
Hill Karen J	EAST-0932313 NRTH-1393548		Installment Fee			129.03
10598 NYS Rte 178	DEED BOOK 1187 PG-235					32.84
Adams, NY 13605	FULL MARKET VALUE	120,000				

DATE #1	01/31/20	DATE #2	03/31/20	DATE #3	05/29/20
AMT DUE	397.72	AMT DUE	364.87	AMT DUE	364.87

106.00-1-30	10327 NYS Rte 178 312 Vac w/imprv Belleville-Hend 223402	27,400	County Taxable Town Wide	106.00-1-30		203.58
CTS Dairy LLC	ACRES 1.00	27,600	FD362 Henderson Fire Dist			18.50
10798 NYS Rte 193	EAST-0931783 NRTH-1394824		Installment Fee			29.68
Ellisburg, NY 13636	DEED BOOK 2013 PG-122					7.55
	FULL MARKET VALUE	27,600				

DATE #1	01/31/20	DATE #2	03/31/20	DATE #3	05/29/20
AMT DUE	91.47	AMT DUE	83.92	AMT DUE	83.92

106.00-1-31.1	11064 Ayles Rd 210 1 Family Res Belleville-Hend 223402	27,900	County Taxable Town Wide	106.00-1-31.1		433.72
Voytko Colleen	ACRES 1.27	58,800	School Relevy			39.42
133 Terrace View Rd	EAST-0930187 NRTH-1395206		FD362 Henderson Fire Dist			569.48
Syracuse, NY 13214	DEED BOOK 2016 PG-12294		Installment Fee			63.23
	FULL MARKET VALUE	58,800				33.18

DATE #1	01/31/20	DATE #2	03/31/20	DATE #3	05/29/20
AMT DUE	401.81	AMT DUE	368.61	AMT DUE	368.61

\*\*\*\*\*



STATE OF NEW YORK  
 COUNTY - Jefferson  
 TOWN - Henderson  
 SWIS - 223600

2020 TOWN TAX ROLL  
 TAXABLE SECTION OF THE ROLL - 1  
 TAX MAP NUMBER SEQUENCE  
 UNIFORM PERCENT OF VALUE IS 100.00

PAGE 404  
 VALUATION DATE-JUL 01, 2018  
 TAXABLE STATUS DATE-MAR 01, 2019

TAX MAP PARCEL NUMBER	PROPERTY LOCATION & CLASS	ASSESSMENT	EXEMPTION CODE	COUNTY	TOWN	TAX AMOUNT
CURRENT OWNERS NAME	SCHOOL DISTRICT	LAND	TAX DESCRIPTION			
CURRENT OWNERS ADDRESS	PARCEL SIZE/GRID COORD	TOTAL	SPECIAL DISTRICTS			
***** 106.00-1-31.2 *****						
11110 Ayles Rd				106.00-1-31.2		BILL361604
106.00-1-31.2	311 Res vac land		County Taxable	14,100		104.00
Voytko Colleen	Belleville-Hend 223402	14,100	Town Wide	14,100		9.45
133 Terrace View Rd	ACRES 1.20	14,100	School Relevy			136.55
Syracuse, NY 13214	EAST-0930248 NRTH-1395422		FD362 Henderson Fire Dist	14,100	TO	15.16
	DEED BOOK 2016 PG-12294		Installment Fee			7.95
	FULL MARKET VALUE	14,100				
TOTAL TAX ---						265.16**
	DATE #1	01/31/20	DATE #2	03/31/20	DATE #3	05/29/20
	AMT DUE	96.35	AMT DUE	88.38	AMT DUE	88.38
***** 106.00-1-32.1 *****						
11141 Ayles Rd				106.00-1-32.1		BILL361605
106.00-1-32.1	210 1 Family Res		County Taxable	157,000		1,158.06
Ayles Alfred	Belleville-Hend 223402	41,700	Town Wide	157,000		105.25
Ayles Audrey J	ACRES 25.60 BANK 550	157,000	FD362 Henderson Fire Dist	157,000	TO	168.82
11141 Ayles Rd	EAST-0930558 NRTH-1396458		Installment Fee			42.96
Adams, NY 13605	FULL MARKET VALUE	157,000				
TOTAL TAX ---						1,432.13**
	DATE #1	01/31/20	DATE #2	03/31/20	DATE #3	05/29/20
	AMT DUE	520.35	AMT DUE	477.37	AMT DUE	477.37
***** 106.00-1-32.2 *****						
NYS Rte 178				106.00-1-32.2		BILL361606
106.00-1-32.2	105 Vac farmland		AG DIST CO 41720	90,799	90,799	
Eastman Charles	Belleville-Hend 223402	157,600	County Taxable	66,801		492.74
Eastman Steven	ACRES 94.00	157,600	Town Wide	66,801		44.78
10798 NYS Rte 193	EAST-0929965 NRTH-1394727		FD362 Henderson Fire Dist	66,801	TO	71.83
Ellisburg, NY 13636	DEED BOOK 2005 PG-10936		90,799 EX			
	FULL MARKET VALUE	157,600	Installment Fee			18.28
TOTAL TAX ---						609.35**
	DATE #1	01/31/20	DATE #2	03/31/20	DATE #3	05/29/20
	AMT DUE	221.41	AMT DUE	203.11	AMT DUE	203.11
***** 106.00-1-33 *****						
N of Ayles Rd				106.00-1-33		BILL361607
106.00-1-33	105 Vac farmland		County Taxable	7,200		53.11
Ayles Alfred	Belleville-Hend 223402	7,200	Town Wide	7,200		4.83
11141 Ayles Rd	ACRES 24.10	7,200	School Relevy			69.73
Adams, NY 13605	EAST-0930349 NRTH-1397436		FD362 Henderson Fire Dist	7,200	TO	7.74
	FULL MARKET VALUE	7,200	Installment Fee			4.06
TOTAL TAX ---						135.41**
	DATE #1	01/31/20	DATE #2	03/31/20	DATE #3	05/29/20
	AMT DUE	49.21	AMT DUE	45.13	AMT DUE	45.13
*****						

MAY BE SUBJECT TO PAYMENT  
 UNDER AGDIST LAW TIL 2023

STATE OF NEW YORK  
COUNTY - Jefferson  
TOWN - Henderson  
SWIS - 223600

2 0 2 0 T O W N T A X R O L L  
T A X A B L E SECTION OF THE ROLL - 1  
TAX MAP NUMBER SEQUENCE  
UNIFORM PERCENT OF VALUE IS 100.00

PAGE 405  
VALUATION DATE-JUL 01, 2018  
TAXABLE STATUS DATE-MAR 01, 2019

TAX MAP PARCEL NUMBER	PROPERTY LOCATION & CLASS	ASSESSMENT	EXEMPTION CODE	COUNTY	TOWN	TAX AMOUNT
CURRENT OWNERS NAME	SCHOOL DISTRICT	LAND	TAX DESCRIPTION			
CURRENT OWNERS ADDRESS	PARCEL SIZE/GRID COORD	TOTAL	SPECIAL DISTRICTS			
***** 106.00-1-34 *****						
10449 NYS Rte 178	210 1 Family Res		County Taxable	106.00-1-34		BILL361608
106.00-1-34	Belleville-Hend 223402	36,800	Town Wide			969.97
Combs Timothy B	Ice House	131,500	FD362 Henderson Fire Dist			88.16
Combs Karen	ACRES 8.00 BANK 750		Installment Fee			141.40
10449 NYS Rte 178	EAST-0932227 NRTH-1394654					35.99
Henderson, NY 13650	DEED BOOK 1766 PG-20					
	FULL MARKET VALUE	131,500				
TOTAL TAX ---						1,199.53**
	DATE #1	01/31/20	DATE #2	03/31/20	DATE #3	05/29/20
	AMT DUE	435.84	AMT DUE	399.84	AMT DUE	399.84
***** 106.00-1-36.1 *****						
106.00-1-36.1	NYS Rte 178		AG DIST CO 41720	106.00-1-36.1		BILL361609
Eastman Charles L	120 Field crops	279,100	County Taxable			865.24
Eastman Steven J	Belleville-Hend 223402	279,100	Town Wide			78.64
10798 NYS Rte 193	ACRES 189.70		FD362 Henderson Fire Dist			126.13
Ellisburg, NY 13636	EAST-0926833 NRTH-1394245		161,799 EX			
	DEED BOOK 2005 PG-1749		Installment Fee			32.10
	FULL MARKET VALUE	279,100				
TOTAL TAX ---						1,070.01**
	DATE #1	01/31/20	DATE #2	03/31/20	DATE #3	05/29/20
	AMT DUE	388.77	AMT DUE	356.67	AMT DUE	356.67
***** 106.00-1-36.2 *****						
9963 NYS Rte 178	240 Rural res		County Taxable	106.00-1-36.2		BILL361610
106.00-1-36.2	Belleville-Hend 223402	35,300	Town Wide			823.18
Bisig Robert J Jr	ACRES 10.01 BANK 550	111,600	FD362 Henderson Fire Dist			74.82
Bisig Kim M	EAST-0929556 NRTH-1395701		Installment Fee			120.00
9963 NYS Rte 178	DEED BOOK 1573 PG-40					30.54
Adams, NY 13605	FULL MARKET VALUE	111,600				
TOTAL TAX ---						1,018.00**
	DATE #1	01/31/20	DATE #2	03/31/20	DATE #3	05/29/20
	AMT DUE	369.88	AMT DUE	339.33	AMT DUE	339.33
***** 106.00-1-36.31 *****						
9777 NYS Rte 178	240 Rural res		County Taxable	106.00-1-36.31		BILL361611
106.00-1-36.31	Belleville-Hend 223402	56,600	Town Wide			1,526.87
Kellar Michael D	ACRES 44.40	207,000	FD362 Henderson Fire Dist			138.77
Kellar Dena K	EAST-0928959 NRTH-1396353		Installment Fee			222.58
9777 NYS Rte 178	DEED BOOK 1780 PG-313					56.65
Adams, NY 13605	FULL MARKET VALUE	207,000				
TOTAL TAX ---						1,888.22**
	DATE #1	01/31/20	DATE #2	03/31/20	DATE #3	05/29/20
	AMT DUE	686.07	AMT DUE	629.40	AMT DUE	629.40

STATE OF NEW YORK  
COUNTY - Jefferson  
TOWN - Henderson  
SWIS - 223600

2020 TOWN TAX ROLL  
TAXABLE SECTION OF THE ROLL - 1  
TAX MAP NUMBER SEQUENCE  
UNIFORM PERCENT OF VALUE IS 100.00

PAGE 406  
VALUATION DATE-JUL 01, 2018  
TAXABLE STATUS DATE-MAR 01, 2019

TAX MAP PARCEL NUMBER	PROPERTY LOCATION & CLASS	ASSESSMENT	EXEMPTION CODE	COUNTY	TOWN	TAX AMOUNT
CURRENT OWNERS NAME	SCHOOL DISTRICT	LAND	TAX DESCRIPTION			
CURRENT OWNERS ADDRESS	PARCEL SIZE/GRID COORD	TOTAL	SPECIAL DISTRICTS			
***** 106.00-1-36.32 *****						
106.00-1-36.32	9699 NYS Rte 178					BILL361612
Gould Michael	210 1 Family Res		County Taxable	213,700		1,576.29
16415 US Rte 11	Belleville-Hend 223402	30,800	Town Wide	213,700		143.27
Watertown, NY 13601	ACRES 3.38	213,700	FD362 Henderson Fire Dist	213,700	TO	229.79
	EAST-0928190 NRTH-1396201		Installment Fee			58.48
	DEED BOOK 2017 PG-12304					
	FULL MARKET VALUE	213,700				
TOTAL TAX ---						1,949.35**
	DATE #1	01/31/20	DATE #2	03/31/20	DATE #3	05/29/20
	AMT DUE	708.27	AMT DUE	649.78	AMT DUE	649.78
***** 106.00-1-38.1 *****						
106.00-1-38.1	Co Rte 152					BILL361613
Bisbort Curtis W	120 Field crops		AGSTORTANK 42100	16,800	16,800	
14545 Co Rte 123	Belleville-Hend 223402	270,600	County Taxable	332,800		2,454.80
Adams, NY 13605	ACRES 161.40	349,600	Town Wide	332,800		223.11
	EAST-0931574 NRTH-1390305		FD362 Henderson Fire Dist	332,800	TO	357.85
	DEED BOOK 2019 PG-13974		16,800 EX			
PRIOR OWNER ON 3/01/2019	FULL MARKET VALUE	349,600	Installment Fee			91.07
Bisbort Curtis W						
TOTAL TAX ---						3,035.76**
	DATE #1	01/31/20	DATE #2	03/31/20	DATE #3	05/29/20
	AMT DUE	1,102.99	AMT DUE	1,011.92	AMT DUE	1,011.92
***** 106.00-1-38.2 *****						
106.00-1-38.2	10518 Co Rte 152					BILL361614
King Jason R	210 1 Family Res		County Taxable	125,200		923.50
10518 Co Rte 152	Belleville-Hend 223402	30,600	Town Wide	125,200		83.94
Adams, NY 13605	ACRES 3.20 BANK 550	125,200	FD362 Henderson Fire Dist	125,200	TO	134.63
	EAST-0932042 NRTH-1391469		Installment Fee			34.26
	DEED BOOK 2005 PG-21026					
	FULL MARKET VALUE	125,200				
TOTAL TAX ---						1,142.07**
	DATE #1	01/31/20	DATE #2	03/31/20	DATE #3	05/29/20
	AMT DUE	414.95	AMT DUE	380.69	AMT DUE	380.69
***** 106.00-1-38.3 *****						
106.00-1-38.3	10460 Co Rte 152					BILL361615
Mullin Ian J	210 1 Family Res		County Taxable	101,900		751.64
Ossola Gina M	Belleville-Hend 223402	27,700	Town Wide	101,900		68.31
10460 Co Rte 152	ACRES 1.16 BANK 750	101,900	FD362 Henderson Fire Dist	101,900	TO	109.57
Adams, NY 13605	EAST-0931600 NRTH-1391530		Installment Fee			27.89
	DEED BOOK 2016 PG-14257					
	FULL MARKET VALUE	101,900				
TOTAL TAX ---						929.52**
	DATE #1	01/31/20	DATE #2	03/31/20	DATE #3	05/29/20
	AMT DUE	337.73	AMT DUE	309.84	AMT DUE	309.84

STATE OF NEW YORK  
COUNTY - Jefferson  
TOWN - Henderson  
SWIS - 223600

2020 TOWN TAX ROLL  
TAXABLE SECTION OF THE ROLL - 1  
TAX MAP NUMBER SEQUENCE  
UNIFORM PERCENT OF VALUE IS 100.00

PAGE 407  
VALUATION DATE-JUL 01, 2018  
TAXABLE STATUS DATE-MAR 01, 2019

TAX MAP PARCEL NUMBER	PROPERTY LOCATION & CLASS	ASSESSMENT	EXEMPTION CODE	COUNTY	TOWN	TAX AMOUNT
CURRENT OWNERS NAME	SCHOOL DISTRICT	LAND	TAX DESCRIPTION			
CURRENT OWNERS ADDRESS	PARCEL SIZE/GRID COORD	TOTAL	SPECIAL DISTRICTS			
***** 106.00-1-39 *****						
106.00-1-39	10333 Co Rte 152			106.00-1-39		BILL361616
Pritchard Shaun D	210 1 Family Res		County Taxable		109,600	808.43
10333 Co Rte 152	Belleville-Hend 223402	27,400	Town Wide		109,600	73.48
Adams, NY 13605	ACRES 1.00 BANK 810	109,600	FD362 Henderson Fire Dist		109,600 TO	117.85
	EAST-0930680 NRTH-1391906		Installment Fee			29.99
	DEED BOOK 2005 PG-2485					
	FULL MARKET VALUE	109,600				
TOTAL TAX ---						999.76**
	DATE #1	01/31/20	DATE #2	03/31/20	DATE #3	05/29/20
	AMT DUE	363.25	AMT DUE	333.25	AMT DUE	333.25
***** 106.00-1-40.1 *****						
106.00-1-40.1	10332 Co Rte 152			106.00-1-40.1		BILL361617
Martin Thomas D	120 Field crops		County Taxable		102,900	759.01
Martin Lois Bisbort	Belleville-Hend 223402	102,900	Town Wide		102,900	68.99
23 Moyer Rd	Town Line	102,900	FD362 Henderson Fire Dist		102,900 TO	110.65
Boyertown, PA 19512	ACRES 61.32		Installment Fee			28.16
	EAST-0930372 NRTH-1390429					
	DEED BOOK 2006 PG-759					
	FULL MARKET VALUE	102,900				
TOTAL TAX ---						938.65**
	DATE #1	01/31/20	DATE #2	03/31/20	DATE #3	05/29/20
	AMT DUE	341.05	AMT DUE	312.88	AMT DUE	312.88
***** 106.00-1-40.2 *****						
106.00-1-40.2	10332 Co Rte 152			106.00-1-40.2		BILL361618
Keck Timothy A	210 1 Family Res		County Taxable		136,700	1,008.33
Keck Emily A	Belleville-Hend 223402	30,100	Town Wide		136,700	91.65
10332 Co Rte 152	ACRES 2.68 BANK 550	136,700	FD362 Henderson Fire Dist		136,700 TO	146.99
Adams, NY 13605	EAST-0930655 NRTH-1391566		Installment Fee			37.41
	DEED BOOK 2017 PG-12209					
	FULL MARKET VALUE	136,700				
TOTAL TAX ---						1,246.97**
	DATE #1	01/31/20	DATE #2	03/31/20	DATE #3	05/29/20
	AMT DUE	453.08	AMT DUE	415.65	AMT DUE	415.65
***** 106.00-1-41 *****						
106.00-1-41	10078 Co Rte 152			106.00-1-41		BILL361619
Nolder Donald James	210 1 Family Res		County Taxable		156,800	1,156.59
Nolder Marcia	Belleville-Hend 223402	32,900	Town Wide		156,800	105.12
9089 Co Rte 78	ACRES 7.36	156,800	FD362 Henderson Fire Dist		156,800 TO	168.60
Henderson, NY 13650	EAST-0929599 NRTH-1391715		Installment Fee			42.91
	DEED BOOK 2019 PG-2472					
	FULL MARKET VALUE	156,800				
TOTAL TAX ---						1,430.31**
	DATE #1	01/31/20	DATE #2	03/31/20	DATE #3	05/29/20
	AMT DUE	519.68	AMT DUE	476.77	AMT DUE	476.77
*****						

STATE OF NEW YORK  
COUNTY - Jefferson  
TOWN - Henderson  
SWIS - 223600

2020 TOWN TAX ROLL  
TAXABLE SECTION OF THE ROLL - 1  
TAX MAP NUMBER SEQUENCE  
UNIFORM PERCENT OF VALUE IS 100.00

PAGE 408  
VALUATION DATE-JUL 01, 2018  
TAXABLE STATUS DATE-MAR 01, 2019

TAX MAP PARCEL NUMBER	PROPERTY LOCATION & CLASS	ASSESSMENT	EXEMPTION CODE	COUNTY	TOWN	TAX AMOUNT
CURRENT OWNERS NAME	SCHOOL DISTRICT	LAND	TAX DESCRIPTION	TAXABLE VALUE		
CURRENT OWNERS ADDRESS	PARCEL SIZE/GRID COORD	TOTAL	SPECIAL DISTRICTS			
***** 106.00-1-42 *****						
106.00-1-42	10140 Co Rte 78			106.00-1-42		BILL361620
Lane Linda Jo	210 1 Family Res		County Taxable	130,000		958.91
10140 Co Rte 78	Belleville-Hend 223402	27,700	Town Wide	130,000		87.15
Henderson, NY 13650	ACRES 1.17	130,000	FD362 Henderson Fire Dist	130,000	TO	139.79
	EAST-0927650 NRTH-1390343		Installment Fee			35.58
	FULL MARKET VALUE	130,000				
TOTAL TAX ---						1,185.85**
	DATE #1	01/31/20	DATE #2	03/31/20	DATE #3	05/29/20
	AMT DUE	430.87	AMT DUE	395.28	AMT DUE	395.28
***** 106.00-1-43 *****						
***** 106.00-1-43 *****						
106.00-1-43	9751 Co Rte 152			106.00-1-43		BILL361621
Grimshaw Patrick	210 1 Family Res		County Taxable	126,000		929.40
Grimshaw Paula	Belleville-Hend 223402	27,400	Town Wide	126,000		84.47
9922 Co Rte 152	ACRES 1.00	126,000	FD362 Henderson Fire Dist	126,000	TO	135.49
Adams, NY 13605	EAST-0927825 NRTH-1392131		Installment Fee			34.48
	DEED BOOK 2014 PG-14506					
	FULL MARKET VALUE	126,000				
TOTAL TAX ---						1,149.36**
	DATE #1	01/31/20	DATE #2	03/31/20	DATE #3	05/29/20
	AMT DUE	417.60	AMT DUE	383.12	AMT DUE	383.12
***** 106.00-1-44.1 *****						
***** 106.00-1-44.1 *****						
106.00-1-44.1	9855/922 Co Rte 152			106.00-1-44.1		BILL361622
Grimshaw Patrick H	112 Dairy farm		AG STRUCT 41700	3,742	3,742	
Grimshaw Paula	Belleville-Hend 223402	337,780	AG STRUCT 41700	148,269	148,269	
9922 Co Rte 152	ACRES 207.60	878,680	AG STRUCT 41700	98,500	98,500	
Adams, NY 13605	EAST-0926866 NRTH-1392776		AG STRUCT 41700	7,300	7,300	
	DEED BOOK 1585 PG-286		AG DIST CO 41720	153,259	153,259	
	FULL MARKET VALUE	878,680	County Taxable	467,610		3,449.19
			Town Wide	467,610		313.49
			FD362 Henderson Fire Dist	725,421	TO	780.03
			153,259 EX			
			Installment Fee			136.28
TOTAL TAX ---						4,542.71**
	DATE #1	01/31/20	DATE #2	03/31/20	DATE #3	05/29/20
	AMT DUE	1,650.53	AMT DUE	1,514.23	AMT DUE	1,514.23
***** 106.00-1-44.2 *****						
***** 106.00-1-44.2 *****						
106.00-1-44.2	Co Rte 78			106.00-1-44.2		BILL361623
Rural Hill Sand & Gravel	720 Mine/quarry		County Taxable	71,500		527.40
PO Box 128	Belleville-Hend 223402	71,500	Town Wide	71,500		47.93
Belleville, NY 13611	ACRES 25.10	71,500	FD362 Henderson Fire Dist	71,500	TO	76.88
	EAST-0928458 NRTH-1389732		Installment Fee			19.57
	FULL MARKET VALUE	71,500				
TOTAL TAX ---						652.21**
	DATE #1	01/31/20	DATE #2	03/31/20	DATE #3	05/29/20
	AMT DUE	236.98	AMT DUE	217.40	AMT DUE	217.40

STATE OF NEW YORK  
COUNTY - Jefferson  
TOWN - Henderson  
SWIS - 223600

2020 TOWN TAX ROLL  
TAXABLE SECTION OF THE ROLL - 1  
TAX MAP NUMBER SEQUENCE  
UNIFORM PERCENT OF VALUE IS 100.00

PAGE 409  
VALUATION DATE-JUL 01, 2018  
TAXABLE STATUS DATE-MAR 01, 2019

TAX MAP PARCEL NUMBER	PROPERTY LOCATION & CLASS	ASSESSMENT	EXEMPTION CODE	COUNTY	TOWN	TAX AMOUNT
CURRENT OWNERS NAME	SCHOOL DISTRICT	LAND	TAX DESCRIPTION			
CURRENT OWNERS ADDRESS	PARCEL SIZE/GRID COORD	TOTAL	SPECIAL DISTRICTS			
***** 106.00-1-44.3 *****						
106.00-1-44.3	Co Rte 78			106.00-1-44.3		BILL361624
Lane Linda Jo	311 Res vac land		County Taxable		8,700	64.17
10140 Co Rte 78	Belleville-Hend 223402	8,700	Town Wide		8,700	5.83
Henderson, NY 13650	ACRES 1.93	8,700	FD362 Henderson Fire Dist		8,700 TO	9.35
	EAST-0927778 NRTH-1390427		Installment Fee			2.38
	FULL MARKET VALUE	8,700				
TOTAL TAX ---						79.35**
	DATE #1	01/31/20	DATE #2	03/31/20	DATE #3	05/29/20
	AMT DUE	28.83	AMT DUE	26.45	AMT DUE	26.45
***** 106.00-1-45.1 *****						
106.00-1-45.1	10221 Co Rte 78			106.00-1-45.1		BILL361625
Magos David	112 Dairy farm		AG DIST CO 41720		82,299	82,299
Magos Lisa A	Belleville-Hend 223402	177,200	County Taxable		136,701	1,008.33
13143 Co Rte 75	Town Line	219,000	Town Wide		136,701	91.65
Adams, NY 13605	ACRES 98.60		FD362 Henderson Fire Dist		136,701 TO	146.99
	EAST-0926442 NRTH-1391178		82,299 EX			
	DEED BOOK 2008 PG-9205		Installment Fee			37.41
	FULL MARKET VALUE	219,000				
TOTAL TAX ---						1,246.97**
	DATE #1	01/31/20	DATE #2	03/31/20	DATE #3	05/29/20
	AMT DUE	453.08	AMT DUE	415.65	AMT DUE	415.65
***** 106.00-1-45.21 *****						
106.00-1-45.21	10028 Lane Rd			106.00-1-45.21		BILL361626
Hatcher Mark A	240 Rural res		VET COM CT 41131		20,000	10,000
10028 Lane Rd	Belleville-Hend 223402	37,300	VET DIS CT 41141		25,300	20,000
Henderson, NY 13650	ACRES 13.20 BANK 810	126,500	County Taxable		81,200	598.95
	EAST-0924265 NRTH-1390028		Town Wide		96,500	64.69
	DEED BOOK 2017 PG-8272		FD362 Henderson Fire Dist		126,500 TO	136.02
	FULL MARKET VALUE	126,500	Installment Fee			23.99
TOTAL TAX ---						799.66**
	DATE #1	01/31/20	DATE #2	03/31/20	DATE #3	05/29/20
	AMT DUE	290.55	AMT DUE	266.55	AMT DUE	266.55
***** 106.00-1-45.22 *****						
106.00-1-45.22	Co Rte 70			106.00-1-45.22		BILL361627
Mcdermott Gary R	322 Rural vac>10		County Taxable		34,200	252.27
Mcdermott Tasia	Belleville-Hend 223402	34,200	Town Wide		34,200	22.93
7934 Lane Rd	ACRES 35.10	34,200	FD362 Henderson Fire Dist		34,200 TO	36.77
Henderson, NY 13650	EAST-0926305 NRTH-1389938		Installment Fee			9.36
	DEED BOOK 1568 PG-121					
	FULL MARKET VALUE	34,200				
TOTAL TAX ---						311.97**
	DATE #1	01/31/20	DATE #2	03/31/20	DATE #3	05/29/20
	AMT DUE	113.35	AMT DUE	103.99	AMT DUE	103.99
*****						

TAX MAP PARCEL NUMBER	PROPERTY LOCATION & CLASS	ASSESSMENT	EXEMPTION CODE	COUNTY	TOWN	TAX AMOUNT
CURRENT OWNERS NAME	SCHOOL DISTRICT	LAND	TAX DESCRIPTION			
CURRENT OWNERS ADDRESS	PARCEL SIZE/GRID COORD	TOTAL	SPECIAL DISTRICTS			
106.00-1-45.3	Lane Rd 120 Field crops		County Taxable	106.00-1-45.3		BILL361628 813.60
Zumbach Brian L	Belleville-Hend 223402	110,300	Town Wide			73.95
Zumbach Amy E	ACRES 61.40	110,300	FD362 Henderson Fire Dist		110,300 TO	118.60
8538 Co Rte 152	EAST-0924098 NRTH-1390828		Installment Fee			30.18
Henderson, NY 13650	DEED BOOK 2012 PG-2716					
	FULL MARKET VALUE	110,300				
TOTAL TAX ---						1,006.15**
	DATE #1	01/31/20	DATE #2	03/31/20	DATE #3	05/29/20
	AMT DUE	365.57	AMT DUE	335.38	AMT DUE	335.38
*****						106.00-1-46 *****
106.00-1-46	Smith Rd 105 Vac farmland		County Taxable			BILL361629 335.62
Ross Frank	Belleville-Hend 223402	45,500	Town Wide			30.50
Ross Marie	ACRES 34.04	45,500	FD362 Henderson Fire Dist		45,500 TO	48.93
c/o Rosanne Ross	EAST-0924943 NRTH-1391161		Installment Fee			12.45
2150 US Rte 11	FULL MARKET VALUE	45,500				
Parish, NY 13131						
TOTAL TAX ---						415.05**
	DATE #1	01/31/20	DATE #2	03/31/20	DATE #3	05/29/20
	AMT DUE	150.80	AMT DUE	138.35	AMT DUE	138.35
*****						106.00-1-47.2 *****
106.00-1-47.2	9098 Co Rte 152 240 Rural res		County Taxable			BILL361630 1,013.49
Lane Charles D	Belleville-Hend 223402	56,500	Town Wide			92.11
Lane Sharon J	ACRES 23.75	137,400	FD362 Henderson Fire Dist		137,400 TO	147.74
9098 Co Rte 152	EAST-0924103 NRTH-1392193		Installment Fee			37.60
Henderson, NY 13650	DEED BOOK 1551 PG-224					
	FULL MARKET VALUE	137,400				
TOTAL TAX ---						1,253.34**
	DATE #1	01/31/20	DATE #2	03/31/20	DATE #3	05/29/20
	AMT DUE	455.38	AMT DUE	417.78	AMT DUE	417.78
*****						106.00-1-48 *****
106.00-1-48	10281 Lane Rd 210 1 Family Res		County Taxable			BILL361631 728.03
Waters Thomas F	Belleville-Hend 223402	27,400	Town Wide			66.17
PO Box 132	ACRES 1.02	98,700	School Relevy			680.87
Henderson Harbor, NY 13651	EAST-0923664 NRTH-1391689		FD362 Henderson Fire Dist		98,700 TO	106.13
	DEED BOOK 1419 PG-311		Installment Fee			47.44
	FULL MARKET VALUE	98,700				
TOTAL TAX ---						1,581.20**
	DATE #1	01/31/20	DATE #2	03/31/20	DATE #3	05/29/20
	AMT DUE	574.52	AMT DUE	527.06	AMT DUE	527.06
*****						

STATE OF NEW YORK  
COUNTY - Jefferson  
TOWN - Henderson  
SWIS - 223600

2020 TOWN TAX ROLL  
TAXABLE SECTION OF THE ROLL - 1  
TAX MAP NUMBER SEQUENCE  
UNIFORM PERCENT OF VALUE IS 100.00

PAGE 411  
VALUATION DATE-JUL 01, 2018  
TAXABLE STATUS DATE-MAR 01, 2019

TAX MAP PARCEL NUMBER	PROPERTY LOCATION & CLASS	ASSESSMENT	EXEMPTION CODE	COUNTY	TOWN	TAX AMOUNT
CURRENT OWNERS NAME	SCHOOL DISTRICT	LAND	TAX DESCRIPTION			
CURRENT OWNERS ADDRESS	PARCEL SIZE/GRID COORD	TOTAL	SPECIAL DISTRICTS			
***** 106.00-1-49 *****						
9181 Co Rte 152						BILL361632
106.00-1-49	210 1 Family Res		County Taxable	78,600		579.77
Simmons David A II	Belleville-Hend 223402	30,400	Town Wide	78,600		52.69
PO Box 221	ACRES 3.00	78,600	FD362 Henderson Fire Dist	78,600	TO	84.52
Henderson, NY 13650	EAST-0924446 NRTH-1392499		Installment Fee			21.51
	DEED BOOK 1892 PG-151					
	FULL MARKET VALUE	78,600				
TOTAL TAX ---						716.98**
	DATE #1	01/31/20	DATE #2	03/31/20	DATE #3	05/29/20
	AMT DUE	260.51	AMT DUE	238.99	AMT DUE	238.99
***** 106.00-1-50 *****						
9389 Co Rte 152						BILL361633
106.00-1-50	210 1 Family Res		VET WAR CT 41121	9,600	6,000	
McGrath Julia	Belleville-Hend 223402	27,600	SENIOR CTS 41800	27,200	29,000	
9389 Co Rte 152	ACRES 1.10	64,000	County Taxable	27,200		200.63
Henderson, NY 13650	EAST-0925824 NRTH-1392329		Town Wide	29,000		19.44
	FULL MARKET VALUE	64,000	FD362 Henderson Fire Dist	64,000	TO	68.82
			Installment Fee			8.67
PRIOR OWNER ON 3/01/2019						
McGrath Julia						
TOTAL TAX ---						288.89**
	DATE #1	01/31/20	DATE #2	03/31/20	DATE #3	05/29/20
	AMT DUE	104.98	AMT DUE	96.29	AMT DUE	96.29
***** 106.00-1-51.1 *****						
Co Rte 152						BILL361634
106.00-1-51.1	120 Field crops		County Taxable	84,700		624.76
Zumbach Brian L	Belleville-Hend 223402	84,700	Town Wide	84,700		56.78
Zumbach Amy E	Cor Town Barn Rd	84,700	FD362 Henderson Fire Dist	84,700	TO	91.08
8538 Co Rte 152	ACRES 48.00		Installment Fee			23.18
Henderson, NY 13650	EAST-0925140 NRTH-1393050					
	DEED BOOK 2013 PG-16051					
	FULL MARKET VALUE	84,700				
TOTAL TAX ---						772.62**
	DATE #1	01/31/20	DATE #2	03/31/20	DATE #3	05/29/20
	AMT DUE	280.72	AMT DUE	257.54	AMT DUE	257.54
***** 106.00-1-51.2 *****						
10620 Town Barn Rd						BILL361635
106.00-1-51.2	210 1 Family Res		County Taxable	201,000		1,482.62
Grimshaw Joshua A	Belleville-Hend 223402	31,800	Town Wide	201,000		134.75
Grimshaw Christina	M Shutts - LF Use	201,000	FD362 Henderson Fire Dist	201,000	TO	216.13
10620 Town Barn Rd	ACRES 4.38 BANK 750		Installment Fee			55.01
Henderson, NY 13650	EAST-0923464 NRTH-1393520					
	DEED BOOK 2014 PG-1778					
	FULL MARKET VALUE	201,000				
TOTAL TAX ---						1,833.50**
	DATE #1	01/31/20	DATE #2	03/31/20	DATE #3	05/29/20
	AMT DUE	666.19	AMT DUE	611.16	AMT DUE	611.16



TAX MAP PARCEL NUMBER	PROPERTY LOCATION & CLASS	ASSESSMENT	EXEMPTION CODE	COUNTY	TOWN	TAX AMOUNT
CURRENT OWNERS NAME	SCHOOL DISTRICT	LAND	TAX DESCRIPTION			
CURRENT OWNERS ADDRESS	PARCEL SIZE/GRID COORD	TOTAL	SPECIAL DISTRICTS			
***** 106.00-1-51.3 *****						
106.00-1-51.3	Co Rte 152					BILL361636
Zumbach Brian L	120 Field crops		County Taxable	53,300		393.15
Zumbach Amy E	Belleville-Hend 223402	53,300	Town Wide	53,300		35.73
8538 Co Rte 152	ACRES 27.62	53,300	FD362 Henderson Fire Dist	53,300	TO	57.31
Henderson, NY 13650	EAST-0923750 NRTH-1393050		Installment Fee			14.59
	DEED BOOK 2013 PG-16051					
	FULL MARKET VALUE	53,300				
TOTAL TAX ---						486.19**
	DATE #1	01/31/20	DATE #2	03/31/20	DATE #3	05/29/20
	AMT DUE	176.66	AMT DUE	162.06	AMT DUE	162.06
***** 106.00-1-52 *****						
106.00-1-52	10749 Town Barn Rd					BILL361637
Grimshaw Patrick H	120 Field crops		AG DIST CO 41720	25,661	25,661	
Grimshaw Paula A	Belleville-Hend 223402	36,000	County Taxable	10,339		76.26
9922 Co Rte 152	ACRES 17.38	36,000	Town Wide	10,339		6.93
Adams, NY 13605	EAST-0923150 NRTH-1394421		FD362 Henderson Fire Dist	10,339	TO	11.12
	DEED BOOK 2012 PG-2797		25,661 EX			
	FULL MARKET VALUE	36,000	Installment Fee			2.83
MAY BE SUBJECT TO PAYMENT UNDER AGDIST LAW TIL 2023						
TOTAL TAX ---						94.31**
	DATE #1	01/31/20	DATE #2	03/31/20	DATE #3	05/29/20
	AMT DUE	34.28	AMT DUE	31.43	AMT DUE	31.43
***** 106.00-1-53.1 *****						
106.00-1-53.1	10963 Town Barn Rd					BILL361638
Nelson Harold J	210 1 Family Res		VET WAR CT 41121	12,000	6,000	
Nelson Virginia M	Belleville-Hend 223402	29,800	County Taxable	135,600		1,000.21
10963 Town Barn Rd	ACRES 2.39 BANK 810	147,600	Town Wide	141,600		94.93
Henderson, NY 13650	EAST-0923706 NRTH-1395524		FD362 Henderson Fire Dist	147,600	TO	158.71
	DEED BOOK 2003 PG-11759		Installment Fee			37.62
	FULL MARKET VALUE	147,600				
MAY BE SUBJECT TO PAYMENT UNDER AGDIST LAW TIL 2023						
TOTAL TAX ---						1,253.85**
	DATE #1	01/31/20	DATE #2	03/31/20	DATE #3	05/29/20
	AMT DUE	455.57	AMT DUE	417.95	AMT DUE	417.95
***** 106.00-1-53.31 *****						
106.00-1-53.31	Town Barn Rd					BILL361639
Grimshaw Patrick	120 Field crops		AG DIST CO 41720	72,688	72,688	
Grimshaw Paula	Belleville-Hend 223402	131,200	County Taxable	58,512		431.60
9922 Co Rte 152	ACRES 104.90	131,200	Town Wide	58,512		39.23
Adams, NY 13605	EAST-0924436 NRTH-1400174		FD362 Henderson Fire Dist	58,512	TO	62.92
	DEED BOOK 2011 PG-9361		72,688 EX			
	FULL MARKET VALUE	131,200	Installment Fee			16.01
MAY BE SUBJECT TO PAYMENT UNDER AGDIST LAW TIL 2023						
TOTAL TAX ---						533.75**
	DATE #1	01/31/20	DATE #2	03/31/20	DATE #3	05/29/20
	AMT DUE	193.94	AMT DUE	177.91	AMT DUE	177.91

STATE OF NEW YORK  
COUNTY - Jefferson  
TOWN - Henderson  
SWIS - 223600

2 0 2 0 T O W N T A X R O L L  
T A X A B L E SECTION OF THE ROLL - 1  
TAX MAP NUMBER SEQUENCE  
UNIFORM PERCENT OF VALUE IS 100.00

PAGE 413  
VALUATION DATE-JUL 01, 2018  
TAXABLE STATUS DATE-MAR 01, 2019

TAX MAP PARCEL NUMBER	PROPERTY LOCATION & CLASS	ASSESSMENT	EXEMPTION CODE	COUNTY	TOWN	TAX AMOUNT
CURRENT OWNERS NAME	SCHOOL DISTRICT	LAND	TAX DESCRIPTION			
CURRENT OWNERS ADDRESS	PARCEL SIZE/GRID COORD	TOTAL	SPECIAL DISTRICTS			
***** 106.00-1-53.4 *****						
106.00-1-53.4	Town Barn Rd					BILL361640
Eastman Charles L	120 Field crops		AG DIST CO 41720	93,506	93,506	
Eastman Steven J	Belleville-Hend 223402	164,900	County Taxable	71,394		526.62
10798 NYS Rte 193	ACRES 107.82	164,900	Town Wide	71,394		47.86
Ellisburg, NY 13636	EAST-0924657 NRTH-1394812		FD362 Henderson Fire Dist	71,394	TO	76.77
	DEED BOOK 1678 PG-18		93,506 EX			
	FULL MARKET VALUE	164,900	Installment Fee			19.54

MAY BE SUBJECT TO PAYMENT  
UNDER AGDIST LAW TIL 2023

TOTAL TAX ---			651.25**		
DATE #1	01/31/20	DATE #2	03/31/20	DATE #3	05/29/20
AMT DUE	236.63	AMT DUE	217.08	AMT DUE	217.08

***** 106.00-1-53.5 *****						
106.00-1-53.5	Town Barn Rd					BILL361641
Shadow Lawn Ventures LLC	105 Vac farmland		County Taxable	100,200		739.10
968 Spring Run Ln	Belleville-Hend 223402	100,200	Town Wide	100,200		67.18
Martinsville, NJ 08836	ACRES 88.54	100,200	FD362 Henderson Fire Dist	100,200	TO	107.74
	EAST-0922921 NRTH-1398170		Installment Fee			27.42
	DEED BOOK 2010 PG-3362					
	FULL MARKET VALUE	100,200				

TOTAL TAX ---			914.02**		
DATE #1	01/31/20	DATE #2	03/31/20	DATE #3	05/29/20
AMT DUE	332.10	AMT DUE	304.67	AMT DUE	304.67

***** 106.00-1-54.1 *****						
106.00-1-54.1	9564 NYS Rte 178					BILL361642
Worthington David	210 1 Family Res		County Taxable	96,300		710.33
Worthington Dorothy	Belleville-Hend 223402	28,800	Town Wide	96,300		64.56
9564 NYS Rte 178	ACRES 1.70	96,300	FD362 Henderson Fire Dist	96,300	TO	103.55
Adams, NY 13605	EAST-0927500 NRTH-1396505		Installment Fee			26.35
	FULL MARKET VALUE	96,300				

TOTAL TAX ---			878.44**		
DATE #1	01/31/20	DATE #2	03/31/20	DATE #3	05/29/20
AMT DUE	319.17	AMT DUE	292.81	AMT DUE	292.81

***** 106.00-1-54.2 *****						
106.00-1-54.2	9460 NYS Rte 178					BILL361643
Eastman Charles L	120 Field crops		AG DIST CO 41720	130,338	130,338	
Eastman Steven J	Belleville-Hend 223402	230,400	County Taxable	100,062		738.08
10798 NYS Rte 193	ACRES 148.96	230,400	Town Wide	100,062		67.08
Ellisburg, NY 13636	EAST-0926228 NRTH-1396164		FD362 Henderson Fire Dist	100,062	TO	107.59
	DEED BOOK 1688 PG-81		130,338 EX			
	FULL MARKET VALUE	230,400	Installment Fee			27.38

MAY BE SUBJECT TO PAYMENT  
UNDER AGDIST LAW TIL 2023

TOTAL TAX ---			912.75**		
DATE #1	01/31/20	DATE #2	03/31/20	DATE #3	05/29/20
AMT DUE	331.63	AMT DUE	304.25	AMT DUE	304.25

\*\*\*\*\*

STATE OF NEW YORK  
COUNTY - Jefferson  
TOWN - Henderson  
SWIS - 223600

2020 TOWN TAX ROLL  
TAXABLE SECTION OF THE ROLL - 1  
TAX MAP NUMBER SEQUENCE  
UNIFORM PERCENT OF VALUE IS 100.00

PAGE 414  
VALUATION DATE-JUL 01, 2018  
TAXABLE STATUS DATE-MAR 01, 2019

TAX MAP PARCEL NUMBER	PROPERTY LOCATION & CLASS	ASSESSMENT	EXEMPTION CODE	COUNTY	TOWN	TAX AMOUNT
CURRENT OWNERS NAME	SCHOOL DISTRICT	LAND	TAX DESCRIPTION			
CURRENT OWNERS ADDRESS	PARCEL SIZE/GRID COORD	TOTAL	SPECIAL DISTRICTS			
***** 106.00-1-54.3 *****						
106.00-1-54.3	NYS Rte 178					BILL361644
Worthington Ricky J	110 Livestock		County Taxable	119,400		880.72
Worthington Sherry R	Belleville-Hend 223402	77,400	Town Wide	119,400		80.05
9460 NYS Rte 178	ACRES 63.30	119,400	FD362 Henderson Fire Dist	119,400	TO	128.39
Adams, NY 13605	EAST-0927419 NRTH-1396830		Installment Fee			32.67
	DEED BOOK 2016 PG-23					
	FULL MARKET VALUE	119,400				
TOTAL TAX ---						1,089.16**
	DATE #1	01/31/20	DATE #2	03/31/20	DATE #3	05/29/20
	AMT DUE	395.73	AMT DUE	363.05	AMT DUE	363.05
***** 106.00-1-55 *****						
9263/265 NYS Rte 178 BILL361645						
106.00-1-55	120 Field crops		AG DIST CO 41720	135,382	135,382	
Magos Lisa A	Belleville-Hend 223402	286,200	County Taxable	238,318		1,757.88
Magos David	ACRES 195.87	373,700	Town Wide	238,318		159.77
13143 Co Rte 75	EAST-0927564 NRTH-1399598		FD362 Henderson Fire Dist	238,318	TO	256.26
Adams, NY 13605	DEED BOOK 2012 PG-16338		135,382 EX			
	FULL MARKET VALUE	373,700	Installment Fee			65.22
MAY BE SUBJECT TO PAYMENT UNDER AGDIST LAW TIL 2023						
TOTAL TAX ---						2,173.91**
	DATE #1	01/31/20	DATE #2	03/31/20	DATE #3	05/29/20
	AMT DUE	789.87	AMT DUE	724.63	AMT DUE	724.63
***** 106.00-1-56 *****						
9171 NYS Rte 178 BILL361646						
106.00-1-56	210 1 Family Res		VET WAR CT 41121	12,000	6,000	
Cross Steven	Belleville-Hend 223402	28,300	County Taxable	93,700		691.15
Cross Bethany	ACRES 1.43	105,700	Town Wide	99,700		66.84
9171 NYS Rte 178	EAST-0927095 NRTH-1399214		FD362 Henderson Fire Dist	105,700	TO	113.66
Adams, NY 13605	FULL MARKET VALUE	105,700	Installment Fee			26.15
TOTAL TAX ---						871.65**
	DATE #1	01/31/20	DATE #2	03/31/20	DATE #3	05/29/20
	AMT DUE	316.70	AMT DUE	290.55	AMT DUE	290.55
***** 106.00-1-58 *****						
9035 NYS Rte 178 BILL361647						
106.00-1-58	416 Mfg hsing pk		County Taxable	92,900		685.25
Aversa Brenda	Belleville-Hend 223402	79,500	Town Wide	92,900		62.28
Aversa Theresa	ACRES 78.24	92,900	FD362 Henderson Fire Dist	92,900	TO	99.89
4818 Lyell Ave	EAST-0928211 NRTH-1399871		Installment Fee			25.42
Spencerport, NY 14559	DEED BOOK 2019 PG-8893					
	FULL MARKET VALUE	92,900				
PRIOR OWNER ON 3/01/2019						
Sanzotta Van						
TOTAL TAX ---						847.42**
	DATE #1	01/31/20	DATE #2	03/31/20	DATE #3	05/29/20
	AMT DUE	307.90	AMT DUE	282.47	AMT DUE	282.47
*****						

STATE OF NEW YORK  
COUNTY - Jefferson  
TOWN - Henderson  
SWIS - 223600

2020 TOWN TAX ROLL  
TAXABLE SECTION OF THE ROLL - 1  
TAX MAP NUMBER SEQUENCE  
UNIFORM PERCENT OF VALUE IS 100.00

PAGE 415  
VALUATION DATE-JUL 01, 2018  
TAXABLE STATUS DATE-MAR 01, 2019

TAX MAP PARCEL NUMBER	PROPERTY LOCATION & CLASS	ASSESSMENT	EXEMPTION CODE	COUNTY	TOWN	TAX AMOUNT	
CURRENT OWNERS NAME	SCHOOL DISTRICT	LAND	TAX DESCRIPTION				
CURRENT OWNERS ADDRESS	PARCEL SIZE/GRID COORD	TOTAL	SPECIAL DISTRICTS				
***** 106.00-1-59 *****							
106.00-1-59	9878 Co Rte 71			106.00-1-59		BILL361648	
Aversa Trustee Brenda	312 Vac w/imprv		County Taxable			1,287.89	
Aversa Irrevocable Trust Angel	Belleville-Hend 223402	147,400	Town Wide			117.05	
c/o Angelo Aversa	ACRES 132.90	174,600	FD362 Henderson Fire Dist		TO	187.74	
4818 Lyell Rd	EAST-0928852 NRTH-1402198		LT361 Henderson Light Dist		TO	70.37	
Spencerport, NY 14559	DEED BOOK 2017 PG-18629		Installment Fee			49.89	
	FULL MARKET VALUE	174,600					
TOTAL TAX ---						1,663.05**	
	DATE #1	01/31/20	DATE #2	03/31/20	DATE #3	05/29/20	
	AMT DUE	604.24	AMT DUE	554.35	AMT DUE	554.35	
***** 106.00-1-60 *****							
106.00-1-60	9852 Co Rte 71			106.00-1-60		BILL361649	
Smith Stephen P	210 1 Family Res		SENIOR C/T 41801		45,350	45,350	
11 W Church St	Belleville-Hend 223402	29,600	County Taxable		45,350	334.51	
Adams, NY 13605	ACRES 2.19	90,700	Town Wide		45,350	30.40	
	EAST-0927642 NRTH-1403295		FD362 Henderson Fire Dist		90,700	TO	97.53
	DEED BOOK 2019 PG-18277		Installment Fee			13.87	
PRIOR OWNER ON 3/01/2019	FULL MARKET VALUE	90,700					
Smith Harry							
TOTAL TAX ---						462.44**	
	DATE #1	01/31/20	DATE #2	03/31/20	DATE #3	05/29/20	
	AMT DUE	168.03	AMT DUE	154.14	AMT DUE	154.14	
***** 106.00-1-66 *****							
106.00-1-66	11943 Town Barn Rd			106.00-1-66		BILL361650	
Maciejko Henry A Jr	210 1 Family Res		County Taxable		72,900	537.73	
Maciejko Beverly A	Belleville-Hend 223402	30,000	Town Wide		72,900	48.87	
11943 Town Barn Rd	ACRES 2.56	72,900	FD362 Henderson Fire Dist		72,900	TO	78.39
Henderson, NY 13650	EAST-0925954 NRTH-1399748		Installment Fee			19.95	
	DEED BOOK 1645 PG-37						
	FULL MARKET VALUE	72,900					
TOTAL TAX ---						664.99**	
	DATE #1	01/31/20	DATE #2	03/31/20	DATE #3	05/29/20	
	AMT DUE	241.62	AMT DUE	221.66	AMT DUE	221.66	
***** 106.00-1-67 *****							
106.00-1-67	11821 Town Barn Rd			106.00-1-67		BILL361651	
Richmond Charlotte	210 1 Family Res		County Taxable		59,800	441.10	
Ross Estate Frank William	Belleville-Hend 223402	17,800	Town Wide		59,800	40.09	
11821 Town Barn Rd	C Richmond Lf Est	59,800	FD362 Henderson Fire Dist		59,800	TO	64.30
Henderson, NY 13650	FRNT 100.00 DPTH 175.00		Installment Fee			16.36	
	EAST-0925697 NRTH-1399039						
	DEED BOOK 1851 PG-209						
	FULL MARKET VALUE	59,800					
TOTAL TAX ---						545.49**	
	DATE #1	01/31/20	DATE #2	03/31/20	DATE #3	05/29/20	
	AMT DUE	198.19	AMT DUE	181.83	AMT DUE	181.83	
*****							

STATE OF NEW YORK  
COUNTY - Jefferson  
TOWN - Henderson  
SWIS - 223600

2 0 2 0 T O W N T A X R O L L  
T A X A B L E SECTION OF THE ROLL - 1  
TAX MAP NUMBER SEQUENCE  
UNIFORM PERCENT OF VALUE IS 100.00

PAGE 416  
VALUATION DATE-JUL 01, 2018  
TAXABLE STATUS DATE-MAR 01, 2019

TAX MAP PARCEL NUMBER	PROPERTY LOCATION & CLASS	ASSESSMENT	EXEMPTION CODE	COUNTY	TOWN	TAX AMOUNT
CURRENT OWNERS NAME	SCHOOL DISTRICT	LAND	TAX DESCRIPTION			
CURRENT OWNERS ADDRESS	PARCEL SIZE/GRID COORD	TOTAL	SPECIAL DISTRICTS			
106.00-1-68	11619 Town Barn Rd 312 Vac w/imprv		County Taxable	106.00-1-68		220.55
Caryl Jeanne C	Belleville-Hend 223402	29,900	Town Wide			20.05
Cowles Robert E Jr	ACRES 2.52	29,900	FD362 Henderson Fire Dist			32.15
11619 Town Barn Rd	EAST-0924999 NRTH-1398003		Installment Fee			8.18
Henderson, NY 13650	DEED BOOK 2019 PG-19197					
	FULL MARKET VALUE	29,900				

PRIOR OWNER ON 3/01/2019  
Lawrence Amber R

DATE #1	01/31/20	DATE #2	03/31/20	DATE #3	05/29/20
AMT DUE	99.11	AMT DUE	90.91	AMT DUE	90.91

106.00-1-69	Town Barn Rd 120 Field crops		AG DIST CO 41720	47,966	47,966	
Ross Frank	Belleville-Hend 223402	160,600	County Taxable	119,934		884.66
c/o Rosanne Ross	ACRES 136.60	167,900	Town Wide	119,934		80.40
2150 US Rte 11	EAST-0924045 NRTH-1398244		FD362 Henderson Fire Dist	119,934	TO	128.96
Parish, NY 13131	FULL MARKET VALUE	167,900	47,966 EX			
			Installment Fee			32.82

MAY BE SUBJECT TO PAYMENT  
UNDER AGDIST LAW TIL 2023

DATE #1	01/31/20	DATE #2	03/31/20	DATE #3	05/29/20
AMT DUE	397.50	AMT DUE	364.67	AMT DUE	364.67

106.00-2-1	W of Bishop St 314 Rural vac<10		County Taxable	2,100		15.49
Cean Franklin D	Belleville-Hend 223402	2,100	Town Wide	2,100		1.41
13835 Gilman Rd	N Of Stony Cr	2,100	FD361 Smithville Fire Dist	2,100	TO	4.93
Adams, NY 13605	ACRES 5.00		Installment Fee			.65
	EAST-0935496 NRTH-1408492					
	DEED BOOK 1646 PG-120					
	FULL MARKET VALUE	2,100				

DATE #1	01/31/20	DATE #2	03/31/20	DATE #3	05/29/20
AMT DUE	7.94	AMT DUE	7.27	AMT DUE	7.27

106.00-2-2	W of Bishop St 311 Res vac land		County Taxable	1,500		11.06
Cean Franklin D	Belleville-Hend 223402	1,500	Town Wide	1,500		1.01
13835 Gilman Rd	ACRES 5.00	1,500	FD361 Smithville Fire Dist	1,500	TO	3.52
Adams, NY 13605	EAST-0935739 NRTH-1408469		Installment Fee			.47
	DEED BOOK 1499 PG-207					
	FULL MARKET VALUE	1,500				

DATE #1	01/31/20	DATE #2	03/31/20	DATE #3	05/29/20
AMT DUE	5.68	AMT DUE	5.19	AMT DUE	5.19

\*\*\*\*\*

STATE OF NEW YORK  
COUNTY - Jefferson  
TOWN - Henderson  
SWIS - 223600

2020 TOWN TAX ROLL  
TAXABLE SECTION OF THE ROLL - 1  
TAX MAP NUMBER SEQUENCE  
UNIFORM PERCENT OF VALUE IS 100.00

PAGE 417  
VALUATION DATE-JUL 01, 2018  
TAXABLE STATUS DATE-MAR 01, 2019

TAX MAP PARCEL NUMBER	PROPERTY LOCATION & CLASS	ASSESSMENT	EXEMPTION CODE	COUNTY	TOWN	TAX AMOUNT
CURRENT OWNERS NAME	SCHOOL DISTRICT	LAND	TAX DESCRIPTION			
CURRENT OWNERS ADDRESS	PARCEL SIZE/GRID COORD	TOTAL	SPECIAL DISTRICTS			
***** 106.00-2-3 *****						
106.00-2-3	W of Bishop St 322 Rural vac>10		County Taxable	106.00-2-3		BILL361656 39.83
Cean Franklin D	Belleville-Hend 223402	5,400	Town Wide			3.62
13835 Gilman Rd	N Of Stony Cr	5,400	FD361 Smithville Fire Dist			12.68
Adams, NY 13605	ACRES 12.20 EAST-0935529 NRTH-1407510		Installment Fee			1.68
	FULL MARKET VALUE	5,400				
TOTAL TAX ---						56.13**
	DATE #1	01/31/20	DATE #2	03/31/20	DATE #3	05/29/20
	AMT DUE	20.39	AMT DUE	18.71	AMT DUE	18.71
***** 106.00-2-4 *****						
106.00-2-4	W of Bishop St 311 Res vac land		County Taxable	106.00-2-4		BILL361657 14.75
Cean Franklin D	Belleville-Hend 223402	2,000	Town Wide			1.34
13835 Gilman Rd	ACRES 5.00	2,000	FD361 Smithville Fire Dist			4.70
Adams, NY 13605	EAST-0935460 NRTH-1406764		Installment Fee			.62
	DEED BOOK 1548 PG-127 FULL MARKET VALUE	2,000				
TOTAL TAX ---						20.79**
	DATE #1	01/31/20	DATE #2	03/31/20	DATE #3	05/29/20
	AMT DUE	7.55	AMT DUE	6.93	AMT DUE	6.93
***** 106.00-2-5.1 *****						
106.00-2-5.1	12567-771 Bishop St 210 1 Family Res		County Taxable	106.00-2-5.1		BILL361658 884.41
Beutel Jennifer	Belleville-Hend 223402	28,500	Town Wide			80.38
Duffany Kevin	ACRES 1.54	119,900	School Relevy			886.20
12695 Bishop St	EAST-0938082 NRTH-1404350		FD361 Smithville Fire Dist			281.50
Adams, NY 13605	DEED BOOK 2003 PG-8608		Installment Fee			63.97
	FULL MARKET VALUE	119,900				
TOTAL TAX ---						2,132.49**
	DATE #1	01/31/20	DATE #2	03/31/20	DATE #3	05/29/20
	AMT DUE	774.80	AMT DUE	710.83	AMT DUE	710.83
***** 106.00-2-5.2 *****						
106.00-2-5.2	12549 Bishop St 210 1 Family Res		County Taxable	106.00-2-5.2		BILL361659 638.78
Burger Michael R	Belleville-Hend 223402	29,400	Town Wide			58.06
Burger Kristina M	ACRES 1.99	86,600	FD361 Smithville Fire Dist			203.32
12771 Bishop St	EAST-0937771 NRTH-1403439		Installment Fee			27.00
Adams, NY 13605	DEED BOOK 2017 PG-8393					
	FULL MARKET VALUE	86,600				
TOTAL TAX ---						900.16**
	DATE #1	01/31/20	DATE #2	03/31/20	DATE #3	05/29/20
	AMT DUE	327.06	AMT DUE	300.05	AMT DUE	300.05

STATE OF NEW YORK  
COUNTY - Jefferson  
TOWN - Henderson  
SWIS - 223600

2020 TOWN TAX ROLL  
TAXABLE SECTION OF THE ROLL - 1  
TAX MAP NUMBER SEQUENCE  
UNIFORM PERCENT OF VALUE IS 100.00

PAGE 418  
VALUATION DATE-JUL 01, 2018  
TAXABLE STATUS DATE-MAR 01, 2019

TAX MAP PARCEL NUMBER	PROPERTY LOCATION & CLASS	ASSESSMENT	EXEMPTION CODE	COUNTY	TOWN	TAX AMOUNT
CURRENT OWNERS NAME	SCHOOL DISTRICT	LAND	TAX DESCRIPTION	TAXABLE VALUE		
CURRENT OWNERS ADDRESS	PARCEL SIZE/GRID COORD	TOTAL	SPECIAL DISTRICTS			
***** 106.00-2-5.3 *****						
12820 Ayles Rd						BILL361660
106.00-2-5.3	271 Mfg housings		County Taxable	48,100		354.80
Howell James F	Belleville-Hend 223402	29,700	Town Wide	48,100		32.25
Howell Bonnie L	ACRES 2.34	48,100	FD361 Smithville Fire Dist	48,100	TO	112.93
c/o David A Card	EAST-0937670 NRTH-1403527		Installment Fee			15.00
13683 Bishop St Rd	DEED BOOK 1465 PG-111					
Adams, NY 13605	FULL MARKET VALUE	48,100				
TOTAL TAX ---						499.98**
	DATE #1	01/31/20	DATE #2	03/31/20	DATE #3	05/29/20
	AMT DUE	181.66	AMT DUE	166.66	AMT DUE	166.66
***** 106.00-2-5.4 *****						
12788 Ayles Rd						BILL361661
106.00-2-5.4	210 1 Family Res		County Taxable	93,200		687.46
Fiegl Paul E	Belleville-Hend 223402	38,300	Town Wide	93,200		62.48
12788 Ayles Rd	ACRES 8.66	93,200	FD361 Smithville Fire Dist	93,200	TO	218.81
Adams, NY 13605	EAST-0937258 NRTH-1403541		Installment Fee			29.06
	DEED BOOK 2016 PG-2645					
	FULL MARKET VALUE	93,200				
TOTAL TAX ---						968.75**
	DATE #1	01/31/20	DATE #2	03/31/20	DATE #3	05/29/20
	AMT DUE	351.99	AMT DUE	322.91	AMT DUE	322.91
***** 106.00-2-5.5 *****						
Bishop St						BILL361662
106.00-2-5.5	311 Res vac land		County Taxable	13,800		101.79
Fitzgerald Raymond W	Belleville-Hend 223402	13,800	Town Wide	13,800		9.25
12931 Bishop St	ACRES 1.04	13,800	FD361 Smithville Fire Dist	13,800	TO	32.40
Adams, NY 13605	EAST-0938670 NRTH-1405477		Installment Fee			4.30
	DEED BOOK 1796 PG-109					
	FULL MARKET VALUE	13,800				
TOTAL TAX ---						143.44**
	DATE #1	01/31/20	DATE #2	03/31/20	DATE #3	05/29/20
	AMT DUE	52.12	AMT DUE	47.81	AMT DUE	47.81
***** 106.00-2-5.6 *****						
Bishop St						BILL361663
106.00-2-5.6	112 Dairy farm		AG DIST CO 41720	306,469	306,469	
Burger Michael	Belleville-Hend 223402	655,000	County Taxable	862,031		6,358.52
Burger Kristina	ACRES 447.20	1168,500	Town Wide	862,031		577.91
12771 Bishop St	EAST-0938283 NRTH-1404056		FD361 Smithville Fire Dist	862,031	TO	2,023.85
Adams, NY 13605	DEED BOOK 1855 PG-345		306,469 EX			
	FULL MARKET VALUE	1168,500	Installment Fee			268.81
TOTAL TAX ---						8,960.28**
	DATE #1	01/31/20	DATE #2	03/31/20	DATE #3	05/29/20
	AMT DUE	3,255.57	AMT DUE	2,986.76	AMT DUE	2,986.76
*****						

MAY BE SUBJECT TO PAYMENT  
UNDER AGDIST LAW TIL 2023

STATE OF NEW YORK  
COUNTY - Jefferson  
TOWN - Henderson  
SWIS - 223600

2020 TOWN TAX ROLL  
TAXABLE SECTION OF THE ROLL - 1  
TAX MAP NUMBER SEQUENCE  
UNIFORM PERCENT OF VALUE IS 100.00

PAGE 419  
VALUATION DATE-JUL 01, 2018  
TAXABLE STATUS DATE-MAR 01, 2019

TAX MAP PARCEL NUMBER	PROPERTY LOCATION & CLASS	ASSESSMENT	EXEMPTION CODE	COUNTY	TOWN	TAX AMOUNT
CURRENT OWNERS NAME	SCHOOL DISTRICT	LAND	TAX DESCRIPTION			
CURRENT OWNERS ADDRESS	PARCEL SIZE/GRID COORD	TOTAL	SPECIAL DISTRICTS			
***** 106.00-2-6.1 *****						
13060-103	Bishop St			106.00-2-6.1		BILL361664
106.00-2-6.1	105 Vac farmland		AG DIST CO 41720	136,227	136,227	
Magos David	Belleville-Hend 223402	299,600	County Taxable	220,973		1,629.94
Magos Lisa A	ACRES 253.11	357,200	Town Wide	220,973		148.14
13143 Co Rte 75	EAST-0938453 NRTH-1406812		FD361 Smithville Fire Dist	220,973	TO	518.79
Adams, NY 13605	DEED BOOK 1792 PG-1		136,227 EX			
	FULL MARKET VALUE	357,200	Installment Fee			68.91

MAY BE SUBJECT TO PAYMENT  
UNDER AGDIST LAW TIL 2023

TOTAL TAX ---		2,296.87**			
DATE #1	01/31/20	DATE #2	03/31/20	DATE #3	05/29/20
AMT DUE	834.54	AMT DUE	765.62	AMT DUE	765.62

***** 106.00-2-6.2 *****						
106.00-2-6.2	W of Bishop St			32,659	32,659	BILL361665
	120 Field crops		AG DIST CO 41720			
Cean Franklin D	Belleville-Hend 223402	126,000	County Taxable	93,341		688.50
13835 Gilman Rd	ACRES 130.00	126,000	Town Wide	93,341		62.58
Adams, NY 13605	EAST-0937005 NRTH-1407725		FD361 Smithville Fire Dist	93,341	TO	219.14
	DEED BOOK 1475 PG-15		32,659 EX			
	FULL MARKET VALUE	126,000	Installment Fee			29.11

MAY BE SUBJECT TO PAYMENT  
UNDER AGDIST LAW TIL 2023

TOTAL TAX ---		970.22**			
DATE #1	01/31/20	DATE #2	03/31/20	DATE #3	05/29/20
AMT DUE	352.53	AMT DUE	323.40	AMT DUE	323.40

***** 106.00-2-8 *****						
12931	Bishop St					BILL361666
106.00-2-8	270 Mfg housing		County Taxable	69,800		514.86
Fitzgerald Raymond W	Belleville-Hend 223402	27,900	Town Wide	69,800		46.79
12931 Bishop St	ACRES 1.25	69,800	FD361 Smithville Fire Dist	69,800	TO	163.87
Adams, NY 13605	EAST-0938703 NRTH-1405621		Installment Fee			21.77
	DEED BOOK 1552 PG-199					
	FULL MARKET VALUE	69,800				

TOTAL TAX ---		725.52**			
DATE #1	01/31/20	DATE #2	03/31/20	DATE #3	05/29/20
AMT DUE	263.61	AMT DUE	241.84	AMT DUE	241.84

***** 106.00-2-9.1 *****						
13033	Bishop St					BILL361667
106.00-2-9.1	210 1 Family Res		County Taxable	105,600		778.93
Nichols Nathan R	Belleville-Hend 223402	27,800	Town Wide	105,600		70.80
13033 Bishop St	ACRES 1.20	105,600	School Relevy			747.71
Adams, NY 13605	EAST-0939079 NRTH-1406277		FD361 Smithville Fire Dist	105,600	TO	247.92
	DEED BOOK 2011 PG-2457		Installment Fee			55.36
	FULL MARKET VALUE	105,600				

TOTAL TAX ---		1,845.36**			
DATE #1	01/31/20	DATE #2	03/31/20	DATE #3	05/29/20
AMT DUE	670.48	AMT DUE	615.12	AMT DUE	615.12

\*\*\*\*\*



STATE OF NEW YORK  
COUNTY - Jefferson  
TOWN - Henderson  
SWIS - 223600

2020 TOWN TAX ROLL  
TAXABLE SECTION OF THE ROLL - 1  
TAX MAP NUMBER SEQUENCE  
UNIFORM PERCENT OF VALUE IS 100.00

PAGE 420  
VALUATION DATE-JUL 01, 2018  
TAXABLE STATUS DATE-MAR 01, 2019

TAX MAP PARCEL NUMBER	PROPERTY LOCATION & CLASS	ASSESSMENT	EXEMPTION CODE	COUNTY	TOWN	TAX AMOUNT
CURRENT OWNERS NAME	SCHOOL DISTRICT	LAND	TAX DESCRIPTION			
CURRENT OWNERS ADDRESS	PARCEL SIZE/GRID COORD	TOTAL	SPECIAL DISTRICTS			
***** 106.00-2-9.2 *****						
13019 Bishop St				106.00-2-9.2		BILL361668
106.00-2-9.2	210 1 Family Res		County Taxable	112,000		826.13
Knapp Shelby	Belleville-Hend 223402	29,500	Town Wide	112,000		75.09
12959 Bishop St	ACRES 2.08	112,000	FD361 Smithville Fire Dist	112,000	TO	262.95
Adams, NY 13605	EAST-0938972 NRTH-1406043		Installment Fee			34.93
	DEED BOOK 2016 PG-10352					
	FULL MARKET VALUE	112,000				
TOTAL TAX ---						1,164.17**
	DATE #1	01/31/20	DATE #2	03/31/20	DATE #3	05/29/20
	AMT DUE	423.00	AMT DUE	388.05	AMT DUE	388.05
***** 106.00-2-9.3 *****						
12959 Bishop St				106.00-2-9.3		BILL361669
106.00-2-9.3	210 1 Family Res		County Taxable	114,800		846.79
Fitzgerald Patrick	Belleville-Hend 223402	28,100	Town Wide	114,800		76.96
Rose	ACRES 1.34	114,800	FD361 Smithville Fire Dist	114,800	TO	269.52
12959 Bishop St	EAST-0938851 NRTH-1405793		Installment Fee			35.80
Adams, NY 13605	DEED BOOK 1185 PG-262					
	FULL MARKET VALUE	114,800				
TOTAL TAX ---						1,193.27**
	DATE #1	01/31/20	DATE #2	03/31/20	DATE #3	05/29/20
	AMT DUE	433.57	AMT DUE	397.75	AMT DUE	397.75
***** 106.00-2-10.1 *****						
106.00-2-10.1	Bishop St					BILL361670
Magos David	120 Field crops		AG DIST CO 41720	165,645	165,645	
Magos Lisa A	Belleville-Hend 223402	256,600	County Taxable	108,255		798.51
13143 Co Rte 75	Cor Sand Rd	273,900	Town Wide	108,255		72.58
Adams, NY 13605	ACRES 152.80		FD361 Smithville Fire Dist	108,255	TO	254.16
	EAST-0940425 NRTH-1408028		165,645 EX			
	DEED BOOK 2006 PG-2562		Installment Fee			33.76
	FULL MARKET VALUE	273,900				
TOTAL TAX ---						1,125.25**
	DATE #1	01/31/20	DATE #2	03/31/20	DATE #3	05/29/20
	AMT DUE	408.85	AMT DUE	375.08	AMT DUE	375.08
***** 106.00-2-10.2 *****						
13325 Bishop St				106.00-2-10.2		BILL361671
106.00-2-10.2	210 1 Family Res		County Taxable	52,000		383.56
Ewald Maryann	Belleville-Hend 223402	28,400	Town Wide	52,000		34.86
13325 Bishop St	ACRES 1.50	52,000	FD361 Smithville Fire Dist	52,000	TO	122.08
Adams, NY 13605	EAST-0940840 NRTH-1407650		Installment Fee			16.22
	DEED BOOK 2011 PG-784					
	FULL MARKET VALUE	52,000				
TOTAL TAX ---						540.50**
	DATE #1	01/31/20	DATE #2	03/31/20	DATE #3	05/29/20
	AMT DUE	196.40	AMT DUE	180.16	AMT DUE	180.16

STATE OF NEW YORK  
COUNTY - Jefferson  
TOWN - Henderson  
SWIS - 223600

2020 TOWN TAX ROLL  
TAXABLE SECTION OF THE ROLL - 1  
TAX MAP NUMBER SEQUENCE  
UNIFORM PERCENT OF VALUE IS 100.00

PAGE 421  
VALUATION DATE-JUL 01, 2018  
TAXABLE STATUS DATE-MAR 01, 2019

TAX MAP PARCEL NUMBER	PROPERTY LOCATION & CLASS	ASSESSMENT	EXEMPTION CODE	COUNTY	TOWN	TAX AMOUNT
CURRENT OWNERS NAME	SCHOOL DISTRICT	LAND	TAX DESCRIPTION			
CURRENT OWNERS ADDRESS	PARCEL SIZE/GRID COORD	TOTAL	SPECIAL DISTRICTS			
***** 106.00-2-10.3 *****						
106.00-2-10.3	Bishop St 314 Rural vac<10		County Taxable	106.00-2-10.3		BILL361672 203.58
Keck Peter C	Belleville-Hend 223402	27,600	Town Wide			18.50
Keck Tina M	ACRES 24.20	27,600	FD361 Smithville Fire Dist			64.80
13443 Bishop St	EAST-0940300 NRTH-1408000		Installment Fee			8.61
Adams, NY 13605	DEED BOOK 2006 PG-13049					
	FULL MARKET VALUE	27,600				
TOTAL TAX ---						286.88**
	DATE #1	01/31/20	DATE #2	03/31/20	DATE #3	05/29/20
	AMT DUE	104.25	AMT DUE	95.62	AMT DUE	95.62
***** 106.00-2-11 *****						
106.00-2-11	12908 Sand Rd 210 1 Family Res		VET COM CT 41131	106.00-2-11		BILL361673 132.77
Van Pernis William H	Sackets Harbor 223801	25,400	SENIOR CTS 41800			19,000
Mills Christine R	FRNT 200.00 DPTH 165.00	48,000	County Taxable			18,000
12908 Sand Rd	EAST-0944632 NRTH-1409142		Town Wide			19,000
Adams, NY 13605	DEED BOOK 2016 PG-11472		FD361 Smithville Fire Dist			48,000 TO
	FULL MARKET VALUE	48,000	Installment Fee			7.75
TOTAL TAX ---						258.20**
	DATE #1	01/31/20	DATE #2	03/31/20	DATE #3	05/29/20
	AMT DUE	93.83	AMT DUE	86.06	AMT DUE	86.06
***** 106.00-2-12 *****						
106.00-2-12	12911 Sand Rd 240 Rural res		83 PCT OF VALUE USED FOR EXEMPTION PURPOSES VET WAR CT 41121	106.00-2-12		BILL361674 857.11
Clark Francis	Sackets Harbor 223801	46,000	County Taxable			116,200
Clark Linda	ACRES 19.37	128,200	Town Wide			122,200
12911 Sand Rd	EAST-0944041 NRTH-1408926		FD361 Smithville Fire Dist			128,200 TO
Adams, NY 13605	FULL MARKET VALUE	128,200	Installment Fee			37.20
TOTAL TAX ---						1,240.01**
	DATE #1	01/31/20	DATE #2	03/31/20	DATE #3	05/29/20
	AMT DUE	450.55	AMT DUE	413.33	AMT DUE	413.33
***** 106.00-2-13 *****						
106.00-2-13	12826/830 Sand Rd 210 1 Family Res		AG DIST CO 41720	106.00-2-13		BILL361675 2,457.96
Smith Donald E	Sackets Harbor 223801	183,800	County Taxable			333,229
Smith Matthew D	LF Use L Clark	363,500	Town Wide			333,229
12830 Sand Rd	ACRES 177.18		FD361 Smithville Fire Dist			333,229 TO
Adams, NY 13605	EAST-0943616 NRTH-1406642		30,271 EX			
	DEED BOOK 1846 PG-262		Installment Fee			103.91
	FULL MARKET VALUE	363,500				
TOTAL TAX ---						3,463.70**
	DATE #1	01/31/20	DATE #2	03/31/20	DATE #3	05/29/20
	AMT DUE	1,258.49	AMT DUE	1,154.56	AMT DUE	1,154.56
*****						

MAY BE SUBJECT TO PAYMENT  
UNDER AGDIST LAW TIL 2023

STATE OF NEW YORK  
COUNTY - Jefferson  
TOWN - Henderson  
SWIS - 223600

2020 TOWN TAX ROLL  
TAXABLE SECTION OF THE ROLL - 1  
TAX MAP NUMBER SEQUENCE  
UNIFORM PERCENT OF VALUE IS 100.00

PAGE 422  
VALUATION DATE-JUL 01, 2018  
TAXABLE STATUS DATE-MAR 01, 2019

TAX MAP PARCEL NUMBER	PROPERTY LOCATION & CLASS	ASSESSMENT	EXEMPTION CODE	COUNTY	TOWN	TAX AMOUNT
CURRENT OWNERS NAME	SCHOOL DISTRICT	LAND	TAX DESCRIPTION			
CURRENT OWNERS ADDRESS	PARCEL SIZE/GRID COORD	TOTAL	SPECIAL DISTRICTS			
***** 106.00-2-14 *****						
13143/145	Co Rte 75			106.00-2-14		BILL361676
106.00-2-14	112 Dairy farm		AG STRUCT 41700	248,200	248,200	
Magos David P	Sackets Harbor 223801	168,700	AG STRUCT 41700	9,200	9,200	
Magos Lisa A	Town Line	1449,500	AG STRUCT 41700	62,400	62,400	
13143 Co Rte 75	ACRES 90.17		AG DIST CO 41720	93,930	93,930	
Adams, NY 13605	EAST-0945933 NRTH-1407122		AGSTORTANK 42100	9,329	9,329	
	DEED BOOK 1636 PG-12		AGSTORTANK 42100	18,312	18,312	
MAY BE SUBJECT TO PAYMENT	FULL MARKET VALUE	1449,500	AGSTORTANK 42100	50,000	50,000	
UNDER AGDIST LAW TIL 2024			County Taxable	958,129		7,067.35
			Town Wide	958,129		642.34
			FD361 Smithville Fire Dist	1277,929	TO	3,000.28
			171,571 EX			
			Installment Fee			321.30
			TOTAL TAX ---			10,709.97**
			DATE #1 01/31/20	DATE #2 03/31/20	DATE #3 05/29/20	
			AMT DUE 3,891.29	AMT DUE 3,569.99	AMT DUE 3,569.99	
***** 106.00-2-16 *****						
13355	Co Rte 75			106.00-2-16		BILL361677
106.00-2-16	210 1 Family Res		County Taxable	65,600		483.88
Magos David P	Sackets Harbor 223801	28,900	Town Wide	65,600		43.98
Magos Lisa A	Town Line	65,600	FD361 Smithville Fire Dist	65,600	TO	154.01
13143 Co Rte 75	FRNT 285.00 DPTH 140.00		Installment Fee			20.46
Adams, NY 13605	EAST-0947082 NRTH-1407593					
	DEED BOOK 1871 PG-273					
	FULL MARKET VALUE	65,600				
			TOTAL TAX ---			681.87**
			DATE #1 01/31/20	DATE #2 03/31/20	DATE #3 05/29/20	
			AMT DUE 247.75	AMT DUE 227.29	AMT DUE 227.29	
***** 106.00-2-17 *****						
12881	Co Rte 75			106.00-2-17		BILL361678
106.00-2-17	112 Dairy farm		AG STRUCT 41700	89,050	89,050	
Butterville Properties LLC	Belleville-Hend 223402	331,600	County Taxable	538,850		3,974.67
11279 Co Rte 75	Town Line	627,900	Town Wide	538,850		361.25
Adams, NY 13605	ACRES 279.22		FD361 Smithville Fire Dist	627,900	TO	1,474.16
	EAST-0944987 NRTH-1404260		Installment Fee			174.30
MAY BE SUBJECT TO PAYMENT	DEED BOOK 1690 PG-154					
UNDER RPTL483 UNTIL 2021	FULL MARKET VALUE	627,900				
			TOTAL TAX ---			5,810.08**
			DATE #1 01/31/20	DATE #2 03/31/20	DATE #3 05/29/20	
			AMT DUE 2,111.00	AMT DUE 1,936.69	AMT DUE 1,936.69	

STATE OF NEW YORK  
COUNTY - Jefferson  
TOWN - Henderson  
SWIS - 223600

2 0 2 0 T O W N T A X R O L L  
T A X A B L E SECTION OF THE ROLL - 1  
TAX MAP NUMBER SEQUENCE  
UNIFORM PERCENT OF VALUE IS 100.00

PAGE 423  
VALUATION DATE-JUL 01, 2018  
TAXABLE STATUS DATE-MAR 01, 2019

TAX MAP PARCEL NUMBER	PROPERTY LOCATION & CLASS	ASSESSMENT	EXEMPTION CODE	COUNTY	TOWN	TAX AMOUNT
CURRENT OWNERS NAME	SCHOOL DISTRICT	LAND	TAX DESCRIPTION			
CURRENT OWNERS ADDRESS	PARCEL SIZE/GRID COORD	TOTAL	SPECIAL DISTRICTS			
***** 106.00-2-18 *****						
12373 Co Rte 75				106.00-2-18		BILL361679
106.00-2-18	112 Dairy farm		County Taxable			1,344.68
Barney George H Jr	Belleville-Hend 223402	115,200	Town Wide			122.22
McDermott Rose M	Town Line	182,300	FD361 Smithville Fire Dist		TO	428.00
933 Leray St Lot 45	ACRES 62.85		Installment Fee			56.85
Watertown, NY 13601	EAST-0945694 NRTH-1402508					
	DEED BOOK 2016 PG-12346					
	FULL MARKET VALUE	182,300				
TOTAL TAX ---						1,894.90**
	DATE #1	01/31/20	DATE #2	03/31/20	DATE #3	05/29/20
	AMT DUE	688.49	AMT DUE	631.63	AMT DUE	631.63
***** 106.00-2-19 *****						
12267 Co Rte 75				106.00-2-19		BILL361680
106.00-2-19	210 1 Family Res		County Taxable			726.56
Walts Leon R	Belleville-Hend 223402	27,600	Town Wide			66.04
Walts Beverly A	Town Line	98,500	FD361 Smithville Fire Dist		TO	231.26
12267 Co Rte 75	ACRES 1.09		Installment Fee			30.72
Adams, NY 13605	EAST-0946553 NRTH-1401656					
	DEED BOOK 1091 PG-00030					
	FULL MARKET VALUE	98,500				
TOTAL TAX ---						1,023.86**
	DATE #1	01/31/20	DATE #2	03/31/20	DATE #3	05/29/20
	AMT DUE	372.02	AMT DUE	341.28	AMT DUE	341.28
***** 106.00-2-20 *****						
12119 Co Rte 75				106.00-2-20		BILL361681
106.00-2-20	210 1 Family Res		County Taxable			805.48
Hines Daniel E	Belleville-Hend 223402	28,000	Town Wide			73.21
12119 Co Rte 75	Town Line	109,200	FD361 Smithville Fire Dist		TO	256.38
Adams, NY 13605	ACRES 1.30		Installment Fee			34.05
	EAST-0946547 NRTH-1400736					
	DEED BOOK 2013 PG-8979					
	FULL MARKET VALUE	109,200				
TOTAL TAX ---						1,135.07**
	DATE #1	01/31/20	DATE #2	03/31/20	DATE #3	05/29/20
	AMT DUE	412.42	AMT DUE	378.35	AMT DUE	378.35
***** 106.00-2-21 *****						
13171 Shear Rd				106.00-2-21		BILL361682
106.00-2-21	210 1 Family Res		VET WAR CT 41121	12,000	6,000	
England David	Belleville-Hend 223402	25,400	County Taxable			781.88
England Margaret	FRNT 215.00 DPTH 150.00	118,000	Town Wide			75.09
13171 Shear Rd	EAST-0945992 NRTH-1400775		FD361 Smithville Fire Dist		TO	277.04
Adams, NY 13605	FULL MARKET VALUE	118,000	Installment Fee			34.02
TOTAL TAX ---						1,134.01**
	DATE #1	01/31/20	DATE #2	03/31/20	DATE #3	05/29/20
	AMT DUE	412.03	AMT DUE	378.00	AMT DUE	378.00

STATE OF NEW YORK  
 COUNTY - Jefferson  
 TOWN - Henderson  
 SWIS - 223600

2020 TOWN TAX ROLL  
 TAXABLE SECTION OF THE ROLL - 1  
 TAX MAP NUMBER SEQUENCE  
 UNIFORM PERCENT OF VALUE IS 100.00

PAGE 424  
 VALUATION DATE-JUL 01, 2018  
 TAXABLE STATUS DATE-MAR 01, 2019

TAX MAP PARCEL NUMBER	PROPERTY LOCATION & CLASS	ASSESSMENT	EXEMPTION CODE	COUNTY	TOWN	TAX AMOUNT
CURRENT OWNERS NAME	SCHOOL DISTRICT	LAND	TAX DESCRIPTION			
CURRENT OWNERS ADDRESS	PARCEL SIZE/GRID COORD	TOTAL	SPECIAL DISTRICTS			
106.00-2-22	13103 Shear Rd 210 1 Family Res		County Taxable	106.00-2-22		BILL361683
Matteson Harlow J	Belleville-Hend 223402	35,100	Town Wide			724.34
13103 Shear Rd	ACRES 6.70	98,200	FD361 Smithville Fire Dist			65.83
Adams, NY 13605	EAST-0945576 NRTH-1400941		Installment Fee			230.55
	DEED BOOK 1483 PG-199					30.62
	FULL MARKET VALUE	98,200				
TOTAL TAX ---						1,020.72**
	DATE #1	01/31/20	DATE #2	03/31/20	DATE #3	05/29/20
	AMT DUE	370.86	AMT DUE	340.24	AMT DUE	340.24
106.00-2-23.1	12798 Shear Rd 210 1 Family Res		County Taxable	106.00-2-23.1		BILL361684
Butterville Properties LLC	Belleville-Hend 223402	34,100	Town Wide			786.30
11279 Co Rte 75	Little Stony Creek	106,600	FD361 Smithville Fire Dist			71.47
Adams, NY 13605	ACRES 6.70		Installment Fee			250.27
	EAST-0943763 NRTH-1400650					33.24
	DEED BOOK 2011 PG-10766					
	FULL MARKET VALUE	106,600				
TOTAL TAX ---						1,108.04**
	DATE #1	01/31/20	DATE #2	03/31/20	DATE #3	05/29/20
	AMT DUE	402.60	AMT DUE	369.34	AMT DUE	369.34
106.00-2-23.2	12231 Co Rte 75 270 Mfg housing		County Taxable	106.00-2-23.2		BILL361685
Walts Brian	Belleville-Hend 223402	20,200	Town Wide			351.11
12231 Co Rte 75	Town Line	47,600	FD361 Smithville Fire Dist			31.91
Adams, NY 13605	Martin F & B Lf-Us		Installment Fee			111.75
	FRNT 200.00 DPTH 100.00					14.84
	EAST-0946616 NRTH-1401432					
	DEED BOOK 2009 PG-14757					
	FULL MARKET VALUE	47,600				
TOTAL TAX ---						494.77**
	DATE #1	01/31/20	DATE #2	03/31/20	DATE #3	05/29/20
	AMT DUE	179.77	AMT DUE	164.92	AMT DUE	164.92
106.00-2-23.4	12891 Shear Rd 210 1 Family Res		County Taxable	106.00-2-23.4		BILL361686
Shear James C	Belleville-Hend 223402	27,700	Town Wide			1,648.58
Shear Mary Ann E	ACRES 1.15	223,500	FD361 Smithville Fire Dist			149.84
12891 Shear Rd	EAST-0944465 NRTH-1400893		Installment Fee			524.73
Adams, NY 13605	DEED BOOK 943 PG-00163					69.69
	FULL MARKET VALUE	223,500				
TOTAL TAX ---						2,323.15**
	DATE #1	01/31/20	DATE #2	03/31/20	DATE #3	05/29/20
	AMT DUE	844.08	AMT DUE	774.38	AMT DUE	774.38

STATE OF NEW YORK  
COUNTY - Jefferson  
TOWN - Henderson  
SWIS - 223600

2 0 2 0 T O W N T A X R O L L  
T A X A B L E SECTION OF THE ROLL - 1  
TAX MAP NUMBER SEQUENCE  
UNIFORM PERCENT OF VALUE IS 100.00

PAGE 425  
VALUATION DATE-JUL 01, 2018  
TAXABLE STATUS DATE-MAR 01, 2019

TAX MAP PARCEL NUMBER	PROPERTY LOCATION & CLASS	ASSESSMENT	EXEMPTION CODE	COUNTY	TOWN	TAX AMOUNT
CURRENT OWNERS NAME	SCHOOL DISTRICT	LAND	TAX DESCRIPTION			
CURRENT OWNERS ADDRESS	PARCEL SIZE/GRID COORD	TOTAL	SPECIAL DISTRICTS			
***** 106.00-2-23.5 *****						
12261 Co Rte 75				106.00-2-23.5		BILL361687
106.00-2-23.5	210 1 Family Res		County Taxable		55,500	409.38
Keck Charlene	Belleville-Hend 223402	33,200	Town Wide		55,500	37.21
6388 West Ct	ACRES 5.80	55,500	FD361 Smithville Fire Dist		55,500 TO	130.30
Twentynine Palms, CA 92277	EAST-0945180 NRTH-1401702		Installment Fee			17.31
	FULL MARKET VALUE	55,500				
TOTAL TAX ---						576.89**
	DATE #1	01/31/20	DATE #2	03/31/20	DATE #3	05/29/20
	AMT DUE	209.62	AMT DUE	192.29	AMT DUE	192.29
***** 106.00-2-23.6 *****						
N of Shear Rd				106.00-2-23.6		BILL361688
106.00-2-23.6	105 Vac farmland		County Taxable		30,700	226.45
Butterville Properties LLC	Belleville-Hend 223402	30,700	Town Wide		30,700	20.58
11279 Co Rte 75	ACRES 11.60	30,700	FD361 Smithville Fire Dist		30,700 TO	72.08
Adams, NY 13605	EAST-0945285 NRTH-1402015		Installment Fee			9.57
	DEED BOOK 1690 PG-154					
	FULL MARKET VALUE	30,700				
TOTAL TAX ---						319.11**
	DATE #1	01/31/20	DATE #2	03/31/20	DATE #3	05/29/20
	AMT DUE	115.94	AMT DUE	106.37	AMT DUE	106.37
***** 106.00-2-23.7 *****						
Shear Rd				106.00-2-23.7		BILL361689
106.00-2-23.7	105 Vac farmland		County Taxable		221,700	1,635.30
Butterville Properties LLC	Belleville-Hend 223402	221,700	Town Wide		221,700	148.63
11279 Co Rte 75	ACRES 165.60	221,700	FD361 Smithville Fire Dist		221,700 TO	520.50
Adams, NY 13605	EAST-0943279 NRTH-1399333		Installment Fee			69.13
	DEED BOOK 1690 PG-154					
	FULL MARKET VALUE	221,700				
TOTAL TAX ---						2,304.43**
	DATE #1	01/31/20	DATE #2	03/31/20	DATE #3	05/29/20
	AMT DUE	837.28	AMT DUE	768.14	AMT DUE	768.14
***** 106.00-2-23.8 *****						
Shear Rd				106.00-2-23.8		BILL361690
106.00-2-23.8	312 Vac w/imprv		County Taxable		55,100	406.43
Shear James C	Belleville-Hend 223402	16,700	Town Wide		55,100	36.94
Shear Mary Ann	ACRES 3.04	55,100	FD361 Smithville Fire Dist		55,100 TO	129.36
12891 Shear Rd	EAST-0944923 NRTH-1400861		Installment Fee			17.18
Adams, NY 13605	FULL MARKET VALUE	55,100				
TOTAL TAX ---						572.73**
	DATE #1	01/31/20	DATE #2	03/31/20	DATE #3	05/29/20
	AMT DUE	208.09	AMT DUE	190.91	AMT DUE	190.91
*****						

STATE OF NEW YORK  
COUNTY - Jefferson  
TOWN - Henderson  
SWIS - 223600

2020 TOWN TAX ROLL  
TAXABLE SECTION OF THE ROLL - 1  
TAX MAP NUMBER SEQUENCE  
UNIFORM PERCENT OF VALUE IS 100.00

PAGE 426  
VALUATION DATE-JUL 01, 2018  
TAXABLE STATUS DATE-MAR 01, 2019

TAX MAP PARCEL NUMBER	PROPERTY LOCATION & CLASS	ASSESSMENT	EXEMPTION CODE	COUNTY	TOWN	TAX AMOUNT
CURRENT OWNERS NAME	SCHOOL DISTRICT	LAND	TAX DESCRIPTION			
CURRENT OWNERS ADDRESS	PARCEL SIZE/GRID COORD	TOTAL	SPECIAL DISTRICTS			
***** 106.00-2-24.1 *****						
106.00-2-24.1	Shear Rd 120 Field crops		AG DIST CO 41720	106.00-2-24.1	BILL361691	
Butterville Properties LLC	Belleville-Hend 223402	188,300	County Taxable	83,001	83,001	776.71
11279 Co Rte 75	ACRES 185.71	188,300	Town Wide	105,299		70.59
Adams, NY 13605	EAST-0941780 NRTH-1399653		FD361 Smithville Fire Dist	105,299	TO	247.22
	DEED BOOK 2004 PG-12045		83,001 EX			
MAY BE SUBJECT TO PAYMENT	FULL MARKET VALUE	188,300	Installment Fee			32.84
UNDER AGDIST LAW TIL 2023						
TOTAL TAX ---						1,094.52**
	DATE #1	01/31/20	DATE #2	03/31/20	DATE #3	05/29/20
	AMT DUE	397.68	AMT DUE	364.84	AMT DUE	364.84
***** 106.00-2-24.21 *****						
106.00-2-24.21	12507 Shear Rd 210 1 Family Res		County Taxable	68,700	BILL361692	506.75
Norris Moria L	Belleville-Hend 223402	27,900	Town Wide	68,700		46.06
Wilson Darren T	ACRES 1.26	68,700	School Relevy			665.36
12507 Shear Rd	EAST-0942272 NRTH-1401126		FD361 Smithville Fire Dist	68,700	TO	161.29
Adams, NY 13605	DEED BOOK 2005 PG-1008		Installment Fee			41.38
	FULL MARKET VALUE	68,700				
TOTAL TAX ---						1,379.46**
	DATE #1	01/31/20	DATE #2	03/31/20	DATE #3	05/29/20
	AMT DUE	501.20	AMT DUE	459.82	AMT DUE	459.82
***** 106.00-2-24.22 *****						
106.00-2-24.22	12504 Shear Rd 210 1 Family Res		County Taxable	120,600	BILL361693	889.57
Drake Peter D	Belleville-Hend 223402	27,800	Town Wide	120,600		80.85
12504 Shear Rd	ACRES 1.20	120,600	FD361 Smithville Fire Dist	120,600	TO	283.14
Adams, NY 13605	EAST-0942198 NRTH-1400806		Installment Fee			37.61
	DEED BOOK 2017 PG-6264					
	FULL MARKET VALUE	120,600				
TOTAL TAX ---						1,253.56**
	DATE #1	01/31/20	DATE #2	03/31/20	DATE #3	05/29/20
	AMT DUE	455.47	AMT DUE	417.85	AMT DUE	417.85
***** 106.00-2-24.3 *****						
106.00-2-24.3	Shear Rd 100 Agricultural		County Taxable	52,300	BILL361694	385.78
DKW Land Properties LLC	Belleville-Hend 223402	52,300	Town Wide	52,300		35.06
14449 Co Rte 85	ACRES 65.30	52,300	FD361 Smithville Fire Dist	52,300	TO	122.79
Mannsville, NY 13661	EAST-0939857 NRTH-1400431		Installment Fee			16.31
	DEED BOOK 2018 PG-18408					
	FULL MARKET VALUE	52,300				
TOTAL TAX ---						543.63**
	DATE #1	01/31/20	DATE #2	03/31/20	DATE #3	05/29/20
	AMT DUE	197.52	AMT DUE	181.21	AMT DUE	181.21
*****						

STATE OF NEW YORK  
COUNTY - Jefferson  
TOWN - Henderson  
SWIS - 223600

2 0 2 0 T O W N T A X R O L L  
T A X A B L E SECTION OF THE ROLL - 1  
TAX MAP NUMBER SEQUENCE  
UNIFORM PERCENT OF VALUE IS 100.00

PAGE 427  
VALUATION DATE-JUL 01, 2018  
TAXABLE STATUS DATE-MAR 01, 2019

TAX MAP PARCEL NUMBER	PROPERTY LOCATION & CLASS	ASSESSMENT	EXEMPTION CODE	COUNTY	TOWN	TAX AMOUNT
CURRENT OWNERS NAME	SCHOOL DISTRICT	LAND	TAX DESCRIPTION	TAXABLE VALUE		
CURRENT OWNERS ADDRESS	PARCEL SIZE/GRID COORD	TOTAL	SPECIAL DISTRICTS			
***** 106.00-2-25 *****						
12592 Shear Rd	210 1 Family Res		VET COM CT 41131	106.00	2-25	BILL361695
106.00-2-25	210 1 Family Res		VET DIS CT 41141	20,000	10,000	
Elliott Christina	Belleville-Hend 223402	30,300		40,000	20,000	
McGrath Laurie	ACRES 2.92 BANK 550	190,500	County Taxable	130,500		962.59
12592 Shear Rd	EAST-0942769 NRTH-1400673		Town Wide	160,500		107.60
Adams, NY 13605	DEED BOOK 2017 PG-5699		FD361 Smithville Fire Dist	190,500	TO	447.25
	FULL MARKET VALUE	190,500	Installment Fee			45.52
			TOTAL TAX ---			1,517.44**
			DATE #1 01/31/20	DATE #2 03/31/20	DATE #3 05/29/20	
			AMT DUE 551.34	AMT DUE 505.81	AMT DUE 505.81	
***** 106.00-2-26 *****						
13152 Shear Rd	210 1 Family Res		County Taxable	81,800		BILL361696
106.00-2-26	210 1 Family Res		Town Wide	81,800		603.37
Barkley Leroy R II	Belleville-Hend 223402	31,000		81,800		54.84
13152 Shear Rd	ACRES 3.59 BANK 810	81,800	FD361 Smithville Fire Dist	81,800	TO	192.05
Adams, NY 13605	EAST-0945974 NRTH-1400329		Installment Fee			25.51
	DEED BOOK 2005 PG-2566					
	FULL MARKET VALUE	81,800				
			TOTAL TAX ---			850.26**
			DATE #1 01/31/20	DATE #2 03/31/20	DATE #3 05/29/20	
			AMT DUE 308.93	AMT DUE 283.42	AMT DUE 283.42	
***** 106.00-2-27 *****						
12032 Co Rte 75	210 1 Family Res		SENIOR CTS 41800	27,650	27,650	BILL361697
106.00-2-27	210 1 Family Res		County Taxable	27,650		203.95
Beckstead Chas C	Belleville-Hend 223402	28,400		27,650		18.54
Beckstead Gary C	ACRES 1.50	55,300	Town Wide	27,650		129.83
As Trustee	EAST-0946531 NRTH-1400198		FD361 Smithville Fire Dist	55,300	TO	10.57
12032 Co Rte 75	FULL MARKET VALUE	55,300	Installment Fee			
Adams, NY 13605						
			TOTAL TAX ---			352.32**
			DATE #1 01/31/20	DATE #2 03/31/20	DATE #3 05/29/20	
			AMT DUE 128.01	AMT DUE 117.44	AMT DUE 117.44	
***** 106.00-2-28.1 *****						
11885 Co Rte 75	280 Res Multiple		AG STRUCT 41700	6,200	6,200	BILL361698
106.00-2-28.1	280 Res Multiple		County Taxable	496,200		3,660.07
Butterville Properties LLC	Belleville-Hend 223402	229,100		496,200		332.66
11279 Co Rte 75	Town Line	502,400	Town Wide	496,200		1,179.52
Adams, NY 13605	ACRES 139.40		FD361 Smithville Fire Dist	502,400	TO	155.17
	EAST-0946247 NRTH-1400291		Installment Fee			
	DEED BOOK 1690 PG-154					
	FULL MARKET VALUE	502,400				
			TOTAL TAX ---			5,172.25**
			DATE #1 01/31/20	DATE #2 03/31/20	DATE #3 05/29/20	
			AMT DUE 1,879.26	AMT DUE 1,724.08	AMT DUE 1,724.08	
*****						



STATE OF NEW YORK  
COUNTY - Jefferson  
TOWN - Henderson  
SWIS - 223600

2020 TOWN TAX ROLL  
TAXABLE SECTION OF THE ROLL - 1  
TAX MAP NUMBER SEQUENCE  
UNIFORM PERCENT OF VALUE IS 100.00

PAGE 428  
VALUATION DATE-JUL 01, 2018  
TAXABLE STATUS DATE-MAR 01, 2019

TAX MAP PARCEL NUMBER	PROPERTY LOCATION & CLASS	ASSESSMENT	EXEMPTION CODE	COUNTY	TOWN	TAX AMOUNT
CURRENT OWNERS NAME	SCHOOL DISTRICT	LAND	TAX DESCRIPTION	TAXABLE VALUE		
CURRENT OWNERS ADDRESS	PARCEL SIZE/GRID COORD	TOTAL	SPECIAL DISTRICTS			
***** 106.00-2-28.2 *****						
13230 Shear Rd	210 1 Family Res		VET COM CT 41131	106.00-2-28.2		BILL361699
106.00-2-28.2	Belleville-Hend 223402	29,200	County Taxable	20,000	10,000	
Fargo Joseph J	Fargo Yvonne -LF Use	118,000	Town Wide	98,000		722.87
13230 Shear Rd	ACRES 1.90		FD361 Smithville Fire Dist	108,000		72.40
Adams, NY 13605	EAST-0946336 NRTH-1400560		Installment Fee	118,000	TO	277.04
	DEED BOOK 2012 PG-4728					32.17
	FULL MARKET VALUE	118,000				
TOTAL TAX ---						1,072.31**
	DATE #1	01/31/20	DATE #2	03/31/20	DATE #3	05/29/20
	AMT DUE	389.62	AMT DUE	357.43	AMT DUE	357.43
***** 106.00-2-30 *****						
11279/303 Co Rte 75	112 Dairy farm - WTRFNT		AG STRUCT 41700	171,600	171,600	BILL361700
106.00-2-30	Belleville-Hend 223402	546,900	AG STRUCT 41700	5,800	5,800	
Butterville Properties LLC	Crystal Lake	2277,400	AG STRUCT 41700	10,200	10,200	
11279 Co Rte 75	ACRES 239.50		AG STRUCT 41700	1,200	1,200	
Adams, NY 13605	EAST-0945346 NRTH-1397161		AGSTORTANK 42100	436,800	436,800	
	DEED BOOK 1690 PG-154		AGSTORTANK 42100	44,545	44,545	
MAY BE SUBJECT TO PAYMENT	FULL MARKET VALUE	2277,400	County Taxable	1607,255		11,855.44
UNDER RPTL483 UNTIL 2024			Town Wide	1607,255		1,077.52
			FD361 Smithville Fire Dist	1796,055	TO	4,216.72
			481,345 EX			
			Installment Fee			514.49
TOTAL TAX ---						17,149.68**
	DATE #1	01/31/20	DATE #2	03/31/20	DATE #3	05/29/20
	AMT DUE	6,231.05	AMT DUE	5,716.56	AMT DUE	5,716.56
***** 106.00-2-30.-0201 *****						
12339 Butterville Dr	270 Mfg housing - WTRFNT		County Taxable	18,300		BILL361701
106.00-2-30.-0201	Belleville-Hend 223402	5,000	Town Wide	18,300		134.98
Lanty George		18,300	FD361 Smithville Fire Dist	18,300	TO	12.27
104 W Heman St	FULL MARKET VALUE	18,300	Installment Fee			42.96
East Syracuse, NY 13057						5.71
TOTAL TAX ---						190.21**
	DATE #1	01/31/20	DATE #2	03/31/20	DATE #3	05/29/20
	AMT DUE	69.12	AMT DUE	63.40	AMT DUE	63.40
***** 106.00-2-30.-0202 *****						
12355 Butterville Dr	260 Seasonal res - WTRFNT		County Taxable	47,800		BILL361702
106.00-2-30.-0202	Belleville-Hend 223402	5,000	Town Wide	47,800		352.58
Hills Peter		47,800	FD361 Smithville Fire Dist	47,800	TO	32.05
Hills Nicole	FULL MARKET VALUE	47,800	Installment Fee			112.22
950 S Valencia Unit 1						14.91
Mesa, AZ 85202-3815						
TOTAL TAX ---						496.85**
	DATE #1	01/31/20	DATE #2	03/31/20	DATE #3	05/29/20
	AMT DUE	180.54	AMT DUE	165.61	AMT DUE	165.61
*****						

STATE OF NEW YORK  
COUNTY - Jefferson  
TOWN - Henderson  
SWIS - 223600

2020 TOWN TAX ROLL  
TAXABLE SECTION OF THE ROLL - 1  
TAX MAP NUMBER SEQUENCE  
UNIFORM PERCENT OF VALUE IS 100.00

PAGE 429  
VALUATION DATE-JUL 01, 2018  
TAXABLE STATUS DATE-MAR 01, 2019

TAX MAP PARCEL NUMBER	PROPERTY LOCATION & CLASS	ASSESSMENT	EXEMPTION CODE	COUNTY	TOWN	TAX AMOUNT
CURRENT OWNERS NAME	SCHOOL DISTRICT	LAND	TAX DESCRIPTION			
CURRENT OWNERS ADDRESS	PARCEL SIZE/GRID COORD	TOTAL	SPECIAL DISTRICTS			
*****						
106.00-2-30.-0203	12367 Butterville Dr			106.00-2-30.-0203		*****
Quinn Mike	270 Mfg housing - WTRFNT		County Taxable			BILL361703
300 N Lowell Ave Apt 206	Belleville-Hend 223402	5,000	Town Wide			159.33
Syracuse, NY 13204	FULL MARKET VALUE	21,600	FD361 Smithville Fire Dist			14.48
		21,600	Installment Fee			50.71
			TOTAL TAX ---			6.74
			DATE #1 01/31/20	DATE #2 03/31/20	DATE #3 05/29/20	224.52**
			AMT DUE 81.58	AMT DUE 74.84	AMT DUE 74.84	
*****						
106.00-2-30.-0204	12379 Butterville Dr			106.00-2-30.-0204		*****
Johnson David	270 Mfg housing - WTRFNT		County Taxable			BILL361704
Johnson Beth	Belleville-Hend 223402	5,000	Town Wide			235.30
PO Box 94	DEED BOOK 30 PG-1	31,900	FD361 Smithville Fire Dist			21.39
Lorraine, NY 13659	FULL MARKET VALUE	31,900	Installment Fee			74.89
			TOTAL TAX ---			9.95
			DATE #1 01/31/20	DATE #2 03/31/20	DATE #3 05/29/20	331.58**
			AMT DUE 120.49	AMT DUE 110.52	AMT DUE 110.52	
*****						
106.00-2-30.-0205	12391 Butterville Dr			106.00-2-30.-0205		*****
Carlson Constance	270 Mfg housing - WTRFNT		County Taxable			BILL361705
6270 Preakress Path	Belleville-Hend 223402	5,000	Town Wide			158.59
Brewerton, NY 13029	FULL MARKET VALUE	21,500	FD361 Smithville Fire Dist			14.41
		21,500	Installment Fee			50.48
			TOTAL TAX ---			6.70
			DATE #1 01/31/20	DATE #2 03/31/20	DATE #3 05/29/20	223.48**
			AMT DUE 81.20	AMT DUE 74.49	AMT DUE 74.49	
*****						
106.00-2-30.-0206	12405 Butterville Dr			106.00-2-30.-0206		*****
Demott Edward	270 Mfg housing - WTRFNT		County Taxable			BILL361706
10 Nys Rte 69A	Belleville-Hend 223402	5,000	Town Wide			79.66
Parish, NY 13131	DEED BOOK 1 PG-1	10,800	FD361 Smithville Fire Dist			7.24
	FULL MARKET VALUE	10,800	Installment Fee			25.36
			TOTAL TAX ---			3.37
			DATE #1 01/31/20	DATE #2 03/31/20	DATE #3 05/29/20	112.26**
			AMT DUE 40.79	AMT DUE 37.42	AMT DUE 37.42	
*****						
106.00-2-30.-0207	12415 Butterville Dr			106.00-2-30.-0207		*****
Bartlett Terese	270 Mfg housing - WTRFNT		County Taxable			BILL361707
16328 N Harbor Rd	Belleville-Hend 223402	5,000	Town Wide			167.44
Adams Center, NY 13606	DEED BOOK 3 PG-3	22,700	FD361 Smithville Fire Dist			15.22
	FULL MARKET VALUE	22,700	Installment Fee			53.29
			TOTAL TAX ---			7.08
			DATE #1 01/31/20	DATE #2 03/31/20	DATE #3 05/29/20	235.95**
			AMT DUE 85.73	AMT DUE 78.65	AMT DUE 78.65	
*****						

STATE OF NEW YORK  
COUNTY - Jefferson  
TOWN - Henderson  
SWIS - 223600

2020 TOWN TAX ROLL  
TAXABLE SECTION OF THE ROLL - 1  
TAX MAP NUMBER SEQUENCE  
UNIFORM PERCENT OF VALUE IS 100.00

PAGE 430  
VALUATION DATE-JUL 01, 2018  
TAXABLE STATUS DATE-MAR 01, 2019

TAX MAP PARCEL NUMBER	PROPERTY LOCATION & CLASS	ASSESSMENT	EXEMPTION CODE	COUNTY	TOWN	TAX AMOUNT
CURRENT OWNERS NAME	SCHOOL DISTRICT	LAND	TAX DESCRIPTION			
CURRENT OWNERS ADDRESS	PARCEL SIZE/GRID COORD	TOTAL	SPECIAL DISTRICTS			
***** 106.00-2-30.-0208 *****						
12435	Butterville Dr			106.00-2-30.-0208	0208	BILL361708
106.00-2-30.-0208	260 Seasonal res - WTRFNT		County Taxable		59,600	439.62
Cooley Carmine A	Belleville-Hend 223402	5,000	Town Wide		59,600	39.96
Stevenson Michael	DEED BOOK 2015 PG-12754	59,600	FD361 Smithville Fire Dist		59,600 TO	139.93
6386 Wembridge Dr	FULL MARKET VALUE	59,600	Installment Fee			18.59
East Syracuse, NY 13057						
TOTAL TAX ---						619.51**
	DATE #1	01/31/20	DATE #2	03/31/20	DATE #3	05/29/20
	AMT DUE	225.10	AMT DUE	206.50	AMT DUE	206.50
***** 106.00-2-30.-0209 *****						
12447	Butterville Dr			106.00-2-30.-0209	0209	BILL361709
106.00-2-30.-0209	312 Vac w/imprv - WTRFNT		County Taxable		6,900	50.90
Burger Michael	Belleville-Hend 223402	5,000	Town Wide		6,900	4.63
Burger Kristina	FULL MARKET VALUE	6,900	FD361 Smithville Fire Dist		6,900 TO	16.20
12771 Bishop St		6,900	Installment Fee			2.15
Adams, NY 13605						
TOTAL TAX ---						71.73**
	DATE #1	01/31/20	DATE #2	03/31/20	DATE #3	05/29/20
	AMT DUE	26.06	AMT DUE	23.91	AMT DUE	23.91
***** 106.00-2-30.-0210 *****						
12459	Butterville Dr			106.00-2-30.-0210	0210	BILL361710
106.00-2-30.-0210	260 Seasonal res - WTRFNT		County Taxable		18,000	132.77
Vanbrocklin Richard	Belleville-Hend 223402	5,000	Town Wide		18,000	12.07
c/o Thomas Vanbrocklin	FULL MARKET VALUE	18,000	FD361 Smithville Fire Dist		18,000 TO	42.26
8738 NYS Rte 289		18,000	Installment Fee			5.61
Adams, NY 13605						
TOTAL TAX ---						187.10**
	DATE #1	01/31/20	DATE #2	03/31/20	DATE #3	05/29/20
	AMT DUE	67.99	AMT DUE	62.36	AMT DUE	62.36
***** 106.00-2-30.-0211 *****						
12471	Butterville Dr			106.00-2-30.-0211	0211	BILL361711
106.00-2-30.-0211	260 Seasonal res - WTRFNT		County Taxable		39,000	287.67
Keys Roger	Belleville-Hend 223402	5,000	Town Wide		39,000	26.15
Keys Kirstin	FULL MARKET VALUE	39,000	FD361 Smithville Fire Dist		39,000 TO	91.56
5931 McKinley Rd		39,000	Installment Fee			12.16
Brewerton, NY 13029						
TOTAL TAX ---						405.38**
	DATE #1	01/31/20	DATE #2	03/31/20	DATE #3	05/29/20
	AMT DUE	147.30	AMT DUE	135.12	AMT DUE	135.12
*****						

STATE OF NEW YORK  
COUNTY - Jefferson  
TOWN - Henderson  
SWIS - 223600

2020 TOWN TAX ROLL  
TAXABLE SECTION OF THE ROLL - 1  
TAX MAP NUMBER SEQUENCE  
UNIFORM PERCENT OF VALUE IS 100.00

PAGE 431  
VALUATION DATE-JUL 01, 2018  
TAXABLE STATUS DATE-MAR 01, 2019

TAX MAP PARCEL NUMBER	PROPERTY LOCATION & CLASS	ASSESSMENT	EXEMPTION CODE	COUNTY	TOWN	TAX AMOUNT
CURRENT OWNERS NAME	SCHOOL DISTRICT	LAND	TAX DESCRIPTION			
CURRENT OWNERS ADDRESS	PARCEL SIZE/GRID COORD	TOTAL	SPECIAL DISTRICTS			
*****						
106.00-2-30.-0212	12483 Buttermilk Dr			106.00-2-30.-0212	*****	BILL361712
Guillaume Leland	260 Seasonal res - WTRFNT		County Taxable			92.94
Guillaume Bobbie	Belleville-Hend 223402	5,000	Town Wide			8.45
306 South 12th St		12,600	School Relevy			122.03
Fulton, NY 13069	FULL MARKET VALUE	12,600	FD361 Smithville Fire Dist			29.58
			Installment Fee			7.59
			TOTAL TAX ---			253.00**
			DATE #1 01/31/20	DATE #2 03/31/20	DATE #3 05/29/20	
			AMT DUE 91.93	AMT DUE 84.33	AMT DUE 84.33	
*****						
106.00-2-30.-0216	12505 Barney Ln			106.00-2-30.-0216	*****	BILL361713
Barney Jesse	260 Seasonal res - WTRFNT		County Taxable			86.30
12881 Co Rte 75	Belleville-Hend 223402	5,000	Town Wide			7.84
Adams, NY 13605	FULL MARKET VALUE	11,700	FD361 Smithville Fire Dist			27.47
		11,700	Installment Fee			3.65
			TOTAL TAX ---			121.61**
			DATE #1 01/31/20	DATE #2 03/31/20	DATE #3 05/29/20	
			AMT DUE 44.20	AMT DUE 40.53	AMT DUE 40.53	
*****						
106.00-2-30.-0217	12521 Barney Ln			106.00-2-30.-0217	*****	BILL361714
Johnson Jean	260 Seasonal res - WTRFNT		County Taxable			194.73
7100 Ulmerton Rd Lot 259	Belleville-Hend 223402	5,000	Town Wide			17.70
Largo, FL 33771	FULL MARKET VALUE	26,400	FD361 Smithville Fire Dist			61.98
		26,400	Installment Fee			8.23
			TOTAL TAX ---			274.41**
			DATE #1 01/31/20	DATE #2 03/31/20	DATE #3 05/29/20	
			AMT DUE 99.70	AMT DUE 91.47	AMT DUE 91.47	
*****						
106.00-2-30.-0218	12553 Barney Ln			106.00-2-30.-0218	*****	BILL361715
Tulowiecki David A	270 Mfg housing - WTRFNT		County Taxable			153.43
7435 Farmstead Rd	Belleville-Hend 223402	5,000	Town Wide			13.94
Liverpool, NY 13088	DEED BOOK 1 PG-6	20,800	FD361 Smithville Fire Dist			48.83
	FULL MARKET VALUE	20,800	Installment Fee			6.49
			TOTAL TAX ---			216.20**
			DATE #1 01/31/20	DATE #2 03/31/20	DATE #3 05/29/20	
			AMT DUE 78.57	AMT DUE 72.06	AMT DUE 72.06	
*****						
106.00-2-30.-0219	12575 Barney Ln			106.00-2-30.-0219	*****	BILL361716
Tulowiecki David J	270 Mfg housing - WTRFNT		County Taxable			151.21
115 Cowen Rd	Belleville-Hend 223402	5,000	Town Wide			13.74
Hastings, NY 13076	DEED BOOK 2004 PG-2	20,500	FD361 Smithville Fire Dist			48.13
	FULL MARKET VALUE	20,500	Installment Fee			6.39
			TOTAL TAX ---			213.08**
			DATE #1 01/31/20	DATE #2 03/31/20	DATE #3 05/29/20	
			AMT DUE 77.43	AMT DUE 71.02	AMT DUE 71.02	
*****						

STATE OF NEW YORK  
COUNTY - Jefferson  
TOWN - Henderson  
SWIS - 223600

2020 TOWN TAX ROLL  
TAXABLE SECTION OF THE ROLL - 1  
TAX MAP NUMBER SEQUENCE  
UNIFORM PERCENT OF VALUE IS 100.00

PAGE 432  
VALUATION DATE-JUL 01, 2018  
TAXABLE STATUS DATE-MAR 01, 2019

TAX MAP PARCEL NUMBER	PROPERTY LOCATION & CLASS	ASSESSMENT	EXEMPTION CODE	COUNTY	TOWN	TAX AMOUNT	
CURRENT OWNERS NAME	SCHOOL DISTRICT	LAND	TAX DESCRIPTION				
CURRENT OWNERS ADDRESS	PARCEL SIZE/GRID COORD	TOTAL	SPECIAL DISTRICTS				
*****							
106.00-2-30.-0220	Barney Ln 270 Mfg housing - WTRFNT		County Taxable	106.00-2-30.	-0220	BILL361717	
Baron Thomas	Belleville-Hend 223402	5,000	Town Wide			109.17	
517 Bryant Ave		14,800	FD361 Smithville Fire Dist			9.92	
Syracuse, NY 13204	FULL MARKET VALUE	14,800	Installment Fee			34.75	
						4.62	
TOTAL TAX ---						153.84**	
		DATE #1	01/31/20	DATE #2	03/31/20	DATE #3	05/29/20
		AMT DUE	55.90	AMT DUE	51.28	AMT DUE	51.28
*****							
106.00-2-30.-0221	12585 Barney Ln 260 Seasonal res - WTRFNT		County Taxable	106.00-2-30.	-0221	BILL361718	
Cole Christopher W	Belleville-Hend 223402	5,000	Town Wide			240.46	
1519 Co Rte 12	Lot 21	32,600	FD361 Smithville Fire Dist			21.86	
Central Square, NY 13036	DEED BOOK 19 PG-5		Installment Fee			76.54	
						10.17	
PRIOR OWNER ON 3/01/2019							
Walser Marguerite Susan							
TOTAL TAX ---						338.86**	
		DATE #1	01/31/20	DATE #2	03/31/20	DATE #3	05/29/20
		AMT DUE	123.13	AMT DUE	112.95	AMT DUE	112.95
*****							
106.00-2-30.-0222	12593 Barney Ln 270 Mfg housing - WTRFNT		County Taxable	106.00-2-30.	-0222	BILL361719	
Livoti Paul	Belleville-Hend 223402	5,000	Town Wide			157.11	
Livoti Peggy		21,300	FD361 Smithville Fire Dist			14.28	
22 Mccracken Dr	FULL MARKET VALUE	21,300	Installment Fee			50.01	
Oswego, NY 13126						6.64	
TOTAL TAX ---						221.40**	
		DATE #1	01/31/20	DATE #2	03/31/20	DATE #3	05/29/20
		AMT DUE	80.44	AMT DUE	73.80	AMT DUE	73.80
*****							
106.00-2-30.-0223	12603 Barney Ln 270 Mfg housing - WTRFNT		County Taxable	106.00-2-30.	-0223	BILL361720	
Pallo Robert	Belleville-Hend 223402	5,000	Town Wide			64.17	
213 N Lowell Ave		8,700	FD361 Smithville Fire Dist			5.83	
Syracuse, NY 13204	FULL MARKET VALUE	8,700	Installment Fee			20.43	
						2.71	
TOTAL TAX ---						90.43**	
		DATE #1	01/31/20	DATE #2	03/31/20	DATE #3	05/29/20
		AMT DUE	32.86	AMT DUE	30.14	AMT DUE	30.14
*****							

STATE OF NEW YORK  
COUNTY - Jefferson  
TOWN - Henderson  
SWIS - 223600

2020 TOWN TAX ROLL  
TAXABLE SECTION OF THE ROLL - 1  
TAX MAP NUMBER SEQUENCE  
UNIFORM PERCENT OF VALUE IS 100.00

PAGE 433  
VALUATION DATE-JUL 01, 2018  
TAXABLE STATUS DATE-MAR 01, 2019

TAX MAP PARCEL NUMBER	PROPERTY LOCATION & CLASS	ASSESSMENT	EXEMPTION CODE	COUNTY	TOWN	TAX AMOUNT
CURRENT OWNERS NAME	SCHOOL DISTRICT	LAND	TAX DESCRIPTION			
CURRENT OWNERS ADDRESS	PARCEL SIZE/GRID COORD	TOTAL	SPECIAL DISTRICTS			
***** 106.00-2-30.-0224 *****						
12611 Barney Ln				106.00-2-30.-0224		BILL361721
106.00-2-30.-0224	260 Seasonal res - WTRFNT		County Taxable	34,400		253.74
Gerard Emile	Belleville-Hend 223402	5,000	Town Wide	34,400		23.06
c/o Sandy Force		34,400	FD361 Smithville Fire Dist	34,400 TO		80.76
7409 Muench Rd	FULL MARKET VALUE	34,400	Installment Fee			10.73
Liverpool, NY 13088						
PRIOR OWNER ON 3/01/2019 Gerard Emile						
TOTAL TAX --- 357.56**						
	DATE #1	01/31/20	DATE #2	03/31/20	DATE #3	05/29/20
	AMT DUE	129.93	AMT DUE	119.18	AMT DUE	119.18
***** 106.00-2-30.-0225 *****						
12615 Barney Ln				106.00-2-30.-0225		BILL361722
106.00-2-30.-0225	270 Mfg housing - WTRFNT		County Taxable	17,500		129.08
Tulowiecki David	Belleville-Hend 223402	5,000	Town Wide	17,500		11.73
Tulowiecki Linda	Camp	17,500	FD361 Smithville Fire Dist	17,500 TO		41.09
7435 Farmstead Rd	FULL MARKET VALUE	17,500	Installment Fee			5.46
Liverpool, NY 13088						
TOTAL TAX --- 181.90**						
	DATE #1	01/31/20	DATE #2	03/31/20	DATE #3	05/29/20
	AMT DUE	66.10	AMT DUE	60.63	AMT DUE	60.63
***** 106.00-2-30.-0226 *****						
Barney Ln				106.00-2-30.-0226		BILL361723
106.00-2-30.-0226	312 Vac w/imprv - WTRFNT		County Taxable	5,300		39.09
McNeely Richard III	Belleville-Hend 223402	5,000	Town Wide	5,300		3.55
McNeely Rhonda	DEED BOOK 1 PG-1	5,300	School Relevy			51.33
45030 Co Rte 100A	FULL MARKET VALUE	5,300	FD361 Smithville Fire Dist	5,300 TO		12.44
Wellesley Island, NY 13640			Installment Fee			3.19
TOTAL TAX --- 106.41**						
	DATE #1	01/31/20	DATE #2	03/31/20	DATE #3	05/29/20
	AMT DUE	38.66	AMT DUE	35.47	AMT DUE	35.47
***** 106.00-2-30.-0227 *****						
12777 Johns Ln S				106.00-2-30.-0227		BILL361724
106.00-2-30.-0227	260 Seasonal res - WTRFNT		County Taxable	30,500		224.97
Barney Dona R	Belleville-Hend 223402	5,000	Town Wide	30,500		20.45
c/o Jennifer McGrew		30,500	FD361 Smithville Fire Dist	30,500 TO		71.61
422 Co Rte 22A	FULL MARKET VALUE	30,500	Installment Fee			9.51
Sandy Creek, NY 13145-2179						
TOTAL TAX --- 317.03**						
	DATE #1	01/31/20	DATE #2	03/31/20	DATE #3	05/29/20
	AMT DUE	115.20	AMT DUE	105.67	AMT DUE	105.67
*****						

STATE OF NEW YORK  
COUNTY - Jefferson  
TOWN - Henderson  
SWIS - 223600

2020 TOWN TAX ROLL  
TAXABLE SECTION OF THE ROLL - 1  
TAX MAP NUMBER SEQUENCE  
UNIFORM PERCENT OF VALUE IS 100.00

PAGE 434  
VALUATION DATE-JUL 01, 2018  
TAXABLE STATUS DATE-MAR 01, 2019

TAX MAP PARCEL NUMBER	PROPERTY LOCATION & CLASS	ASSESSMENT	EXEMPTION CODE	COUNTY	TOWN	TAX AMOUNT	
CURRENT OWNERS NAME	SCHOOL DISTRICT	LAND	TAX DESCRIPTION				
CURRENT OWNERS ADDRESS	PARCEL SIZE/GRID COORD	TOTAL	SPECIAL DISTRICTS				
***** 106.00-2-30.-0229 *****							
12666	Johns Ln S			106.00-2-30.-0229		BILL361725	
106.00-2-30.-0229	260 Seasonal res - WTRFNT		County Taxable		39,700	292.84	
Davis Allen	Belleville-Hend 223402	5,000	Town Wide		39,700	26.62	
Davis Sonja	DEED BOOK 106 PG-106	39,700	FD361 Smithville Fire Dist		39,700 TO	93.21	
PO Box 356	FULL MARKET VALUE	39,700	Installment Fee			12.38	
Brewerton, NY 13029							
TOTAL TAX --- 412.67**							
		DATE #1	01/31/20	DATE #2	03/31/20	DATE #3	05/29/20
		AMT DUE	149.95	AMT DUE	137.55	AMT DUE	137.55
***** 106.00-2-30.-0230 *****							
12666	Johns Ln S			106.00-2-30.-0230		BILL361726	
106.00-2-30.-0230	260 Seasonal res - WTRFNT		County Taxable		24,100	177.77	
Johnson Arthur	Belleville-Hend 223402	5,000	Town Wide		24,100	16.16	
1694 Co Rte 11		24,100	FD361 Smithville Fire Dist		24,100 TO	56.58	
Parish, NY 13131	FULL MARKET VALUE	24,100	Installment Fee			7.52	
TOTAL TAX --- 250.51**							
		DATE #1	01/31/20	DATE #2	03/31/20	DATE #3	05/29/20
		AMT DUE	91.03	AMT DUE	83.50	AMT DUE	83.50
***** 106.00-2-30.-0231 *****							
12651	Johns Ln S			106.00-2-30.-0231		BILL361727	
106.00-2-30.-0231	260 Seasonal res		County Taxable		24,300	179.24	
Barney John A	Belleville-Hend 223402	5,000	Town Wide		24,300	16.29	
11303 Co Rte 75	Crystal Lake	24,300	FD361 Smithville Fire Dist		24,300 TO	57.05	
Adams, NY 13605	FULL MARKET VALUE	24,300	Installment Fee			7.58	
TOTAL TAX --- 252.58**							
		DATE #1	01/31/20	DATE #2	03/31/20	DATE #3	05/29/20
		AMT DUE	91.78	AMT DUE	84.19	AMT DUE	84.19
***** 106.00-2-30.-0232 *****							
12679	Johns Ln S			106.00-2-30.-0232		BILL361728	
106.00-2-30.-0232	270 Mfg housing - WTRFNT		County Taxable		22,600	166.70	
Rolison Robert	Belleville-Hend 223402	5,000	Town Wide		22,600	15.15	
Rolison Sally	Crystal Lake	22,600	FD361 Smithville Fire Dist		22,600 TO	53.06	
81 Dedrick Hill Rd	DEED BOOK 19 PG-1		Installment Fee			7.05	
Binghamton, NY 13905	FULL MARKET VALUE	22,600					
TOTAL TAX --- 234.91**							
		DATE #1	01/31/20	DATE #2	03/31/20	DATE #3	05/29/20
		AMT DUE	85.36	AMT DUE	78.30	AMT DUE	78.30
*****							

PRIOR OWNER ON 3/01/2019  
Hayes Joseph

STATE OF NEW YORK  
COUNTY - Jefferson  
TOWN - Henderson  
SWIS - 223600

2 0 2 0 T O W N T A X R O L L  
T A X A B L E SECTION OF THE ROLL - 1  
TAX MAP NUMBER SEQUENCE  
UNIFORM PERCENT OF VALUE IS 100.00

PAGE 435  
VALUATION DATE-JUL 01, 2018  
TAXABLE STATUS DATE-MAR 01, 2019

TAX MAP PARCEL NUMBER	PROPERTY LOCATION & CLASS	ASSESSMENT	EXEMPTION CODE	COUNTY	TOWN	TAX AMOUNT
CURRENT OWNERS NAME	SCHOOL DISTRICT	LAND	TAX DESCRIPTION			
CURRENT OWNERS ADDRESS	PARCEL SIZE/GRID COORD	TOTAL	SPECIAL DISTRICTS			
***** 106.00-2-30.-0233 *****						
12685	Johns Ln S			106.00-2-30.-0233		BILL361729
106.00-2-30.-0233	260 Seasonal res		County Taxable	42,000		309.80
Brutcher Keitha	Belleville-Hend 223402	5,000	Town Wide	42,000		28.16
Bartlett Cynthia F		42,000	FD361 Smithville Fire Dist	42,000	TO	98.61
4626 Cantor Dr	FULL MARKET VALUE	42,000	Installment Fee			13.10
Wesley Chapel, FL 33543						
PRIOR OWNER ON 3/01/2019 Brutcher Keitha						
TOTAL TAX ---						436.57**
	DATE #1	01/31/20	DATE #2	03/31/20	DATE #3	05/29/20
	AMT DUE	158.63	AMT DUE	145.52	AMT DUE	145.52
***** 106.00-2-30.-0234 *****						
	Johns Ln S			106.00-2-30.-0234		BILL361730
106.00-2-30.-0234	260 Seasonal res		County Taxable	27,900		205.80
Mason Gary	Belleville-Hend 223402	5,000	Town Wide	27,900		18.70
81 Perfield Rd		27,900	FD361 Smithville Fire Dist	27,900	TO	65.50
Central Sq, NY 13036	FULL MARKET VALUE	27,900	Installment Fee			8.70
TOTAL TAX ---						290.00**
	DATE #1	01/31/20	DATE #2	03/31/20	DATE #3	05/29/20
	AMT DUE	105.38	AMT DUE	96.66	AMT DUE	96.66
***** 106.00-2-30.-0235 *****						
	Johns Ln S			106.00-2-30.-0235		BILL361731
106.00-2-30.-0235	260 Seasonal res		County Taxable	27,000		199.16
McIntosh Jonathan	Belleville-Hend 223402	5,000	Town Wide	27,000		18.10
c/o Roger Barnes		27,000	FD361 Smithville Fire Dist	27,000	TO	63.39
562 Red Schoolhouse Rd	FULL MARKET VALUE	27,000	Installment Fee			8.42
Fulton, NY 13069						
PRIOR OWNER ON 3/01/2019 McIntosh Jonathan						
TOTAL TAX ---						280.65**
	DATE #1	01/31/20	DATE #2	03/31/20	DATE #3	05/29/20
	AMT DUE	101.97	AMT DUE	93.55	AMT DUE	93.55
***** 106.00-2-30.-0236 *****						
	Johns Ln			106.00-2-30.-0236		BILL361732
106.00-2-30.-0236	260 Seasonal res		County Taxable	25,900		191.04
Sanders Ronnie	Belleville-Hend 223402	5,000	Town Wide	25,900		17.36
PO Box 204	DEED BOOK 2008 PG-13214	25,900	FD361 Smithville Fire Dist	25,900	TO	60.81
Adams Center, NY 13606	FULL MARKET VALUE	25,900	Installment Fee			8.08
TOTAL TAX ---						269.21**
	DATE #1	01/31/20	DATE #2	03/31/20	DATE #3	05/29/20
	AMT DUE	97.83	AMT DUE	89.73	AMT DUE	89.73
*****						



STATE OF NEW YORK  
COUNTY - Jefferson  
TOWN - Henderson  
SWIS - 223600

2020 TOWN TAX ROLL  
TAXABLE SECTION OF THE ROLL - 1  
TAX MAP NUMBER SEQUENCE  
UNIFORM PERCENT OF VALUE IS 100.00

PAGE 436  
VALUATION DATE-JUL 01, 2018  
TAXABLE STATUS DATE-MAR 01, 2019

TAX MAP PARCEL NUMBER	PROPERTY LOCATION & CLASS	ASSESSMENT	EXEMPTION CODE	COUNTY	TOWN
CURRENT OWNERS NAME	SCHOOL DISTRICT	LAND	TAX DESCRIPTION	TAXABLE VALUE	
CURRENT OWNERS ADDRESS	PARCEL SIZE/GRID COORD	TOTAL	SPECIAL DISTRICTS	TAX AMOUNT	
*****					
106.00-2-30.-0237	12739 Johns Ln			106.00-2-30.-0237	*****
Simiensch Robert	260 Seasonal res		County Taxable		BILL361733
40 Carton St	Belleville-Hend 223402	5,000	Town Wide	34,200	252.27
Baldwinsville, NY 13027	DEED BOOK 1818 PG-336	34,200	FD361 Smithville Fire Dist	34,200	22.93
	FULL MARKET VALUE	34,200	Installment Fee	34,200 TO	80.29
					10.66
			TOTAL TAX ---		355.49**
			DATE #1 01/31/20	DATE #2 03/31/20	DATE #3 05/29/20
			AMT DUE 129.17	AMT DUE 118.49	AMT DUE 118.49
*****					
106.00-2-30.-0238	12749 Johns Ln			106.00-2-30.-0238	*****
Perry Eugene	260 Seasonal res		County Taxable		BILL361734
Perry Wendy	Belleville-Hend 223402	5,000	Town Wide	35,000	258.17
8876 Kirkville Rd N	DEED BOOK 1 PG-1	35,000	FD361 Smithville Fire Dist	35,000	23.46
Kirkville, NY 13082	FULL MARKET VALUE	35,000	Installment Fee	35,000 TO	82.17
					10.91
			TOTAL TAX ---		363.80**
			DATE #1 01/31/20	DATE #2 03/31/20	DATE #3 05/29/20
			AMT DUE 132.19	AMT DUE 121.26	AMT DUE 121.26
*****					
106.00-2-30.-0239	12775 Johns Ln			106.00-2-30.-0239	*****
Sutherland James	260 Seasonal res		County Taxable		BILL361735
Sutherland Laurie	Belleville-Hend 223402	5,000	Town Wide	32,500	239.73
2012 Pompey Center Rd	DEED BOOK 1 PG-1	32,500	FD361 Smithville Fire Dist	32,500	21.79
Fabius, NY 13063	FULL MARKET VALUE	32,500	Installment Fee	32,500 TO	76.30
					10.13
			TOTAL TAX ---		337.82**
			DATE #1 01/31/20	DATE #2 03/31/20	DATE #3 05/29/20
			AMT DUE 122.75	AMT DUE 112.60	AMT DUE 112.60
*****					
106.00-2-30.-0240	Johns Ln			106.00-2-30.-0240	*****
Besanson Allen	260 Seasonal res		County Taxable		BILL361736
c/o Robert Besanson	Belleville-Hend 223402	5,000	Town Wide	28,200	208.01
837 Co Rte 84	DEED BOOK 1 PG-1	28,200	FD361 Smithville Fire Dist	28,200	18.91
Central Square, NY 13036	FULL MARKET VALUE	28,200	Installment Fee	28,200 TO	66.21
					8.79
			TOTAL TAX ---		293.13**
			DATE #1 01/31/20	DATE #2 03/31/20	DATE #3 05/29/20
			AMT DUE 106.50	AMT DUE 97.71	AMT DUE 97.71
*****					
106.00-2-30.-0241	Johns Ln			106.00-2-30.-0241	*****
Kimmerle Robert	260 Seasonal res		County Taxable		BILL361737
3946 Derby Dr	Belleville-Hend 223402	5,000	Town Wide	27,900	205.80
Syracuse, NY 13215	DEED BOOK 1 PG-1	27,900	FD361 Smithville Fire Dist	27,900	18.70
	FULL MARKET VALUE	27,900	Installment Fee	27,900 TO	65.50
					8.70
			TOTAL TAX ---		290.00**
			DATE #1 01/31/20	DATE #2 03/31/20	DATE #3 05/29/20
			AMT DUE 105.38	AMT DUE 96.66	AMT DUE 96.66
*****					

STATE OF NEW YORK  
COUNTY - Jefferson  
TOWN - Henderson  
SWIS - 223600

2 0 2 0 T O W N T A X R O L L  
T A X A B L E SECTION OF THE ROLL - 1  
TAX MAP NUMBER SEQUENCE  
UNIFORM PERCENT OF VALUE IS 100.00

PAGE 437  
VALUATION DATE-JUL 01, 2018  
TAXABLE STATUS DATE-MAR 01, 2019

TAX MAP PARCEL NUMBER	PROPERTY LOCATION & CLASS	ASSESSMENT	EXEMPTION CODE	COUNTY	TOWN	TAX AMOUNT
CURRENT OWNERS NAME	SCHOOL DISTRICT	LAND	TAX DESCRIPTION			
CURRENT OWNERS ADDRESS	PARCEL SIZE/GRID COORD	TOTAL	SPECIAL DISTRICTS			
***** 106.00-2-30.-0242 *****						
12782	Johns Ln			106.00-2-30.-0242		BILL361738
106.00-2-30.-0242	312 Vac w/imprv - WTRFNT		County Taxable		27,900	205.80
Reff Lisa	Belleville-Hend 223402	5,000	Town Wide		27,900	18.70
Reff Jason	DEED BOOK 1 PG-1	27,900	School Relevy			270.21
102 Tubbs Rd	FULL MARKET VALUE	27,900	FD361 Smithville Fire Dist		27,900 TO	65.50
Richland, NY 13144			Installment Fee			16.81
TOTAL TAX ---						560.21**
	DATE #1	01/31/20	DATE #2	03/31/20	DATE #3	05/29/20
	AMT DUE	203.56	AMT DUE	186.73	AMT DUE	186.73
***** 106.00-2-30.-0243 *****						
12820	Johns Ln			106.00-2-30.-0243		BILL361739
106.00-2-30.-0243	260 Seasonal res		County Taxable		58,100	428.56
Snyder David	Belleville-Hend 223402	5,000	Town Wide		58,100	38.95
Snyder Janel M	Trailer	58,100	FD361 Smithville Fire Dist		58,100 TO	136.41
7845 Marina Dr	Crystal Lake		Installment Fee			18.12
Bridgeport, NY 13030-9437	BANK 810					
	DEED BOOK 2005 PG-14673					
	FULL MARKET VALUE	58,100				
TOTAL TAX ---						603.92**
	DATE #1	01/31/20	DATE #2	03/31/20	DATE #3	05/29/20
	AMT DUE	219.44	AMT DUE	201.30	AMT DUE	201.30
***** 106.00-2-32 *****						
12346-444	Launch Ln					BILL361740
106.00-2-32	417 Cottages - WTRFNT		County Taxable		374,200	2,760.18
Germain Jeffrey J	Belleville-Hend 223402	104,300	Town Wide		374,200	250.87
Germain Cynthia J	Crystal Lake	374,200	FD361 Smithville Fire Dist		374,200 TO	878.54
1826 Abbey Ridge Dr	Bateman H Lf-Us		Installment Fee			116.69
Merritt Island, FL 32953	ACRES 5.00					
	EAST-0941630 NRTH-1394685					
	DEED BOOK 1243 PG-338					
	FULL MARKET VALUE	374,200				
TOTAL TAX ---						3,889.59**
	DATE #1	01/31/20	DATE #2	03/31/20	DATE #3	05/29/20
	AMT DUE	1,413.22	AMT DUE	1,296.53	AMT DUE	1,296.53
***** 106.00-2-33 *****						
11328	Co Rte 75			106.00-2-33		BILL361741
106.00-2-33	112 Dairy farm		County Taxable		486,000	3,584.83
Butterville Properties LLC	Belleville-Hend 223402	209,200	Town Wide		486,000	325.82
c/o Howard Barney	Town Line	486,000	FD361 Smithville Fire Dist		486,000 TO	1,141.02
11279 Co Rte 75	ACRES 137.00		Installment Fee			151.55
Adams, NY 13605	EAST-0945073 NRTH-1395256					
	DEED BOOK 1695 PG-223					
	FULL MARKET VALUE	486,000				
TOTAL TAX ---						5,051.67**
	DATE #1	01/31/20	DATE #2	03/31/20	DATE #3	05/29/20
	AMT DUE	1,835.44	AMT DUE	1,683.89	AMT DUE	1,683.89
*****						

STATE OF NEW YORK  
COUNTY - Jefferson  
TOWN - Henderson  
SWIS - 223600

2020 TOWN TAX ROLL  
TAXABLE SECTION OF THE ROLL - 1  
TAX MAP NUMBER SEQUENCE  
UNIFORM PERCENT OF VALUE IS 100.00

PAGE 438  
VALUATION DATE-JUL 01, 2018  
TAXABLE STATUS DATE-MAR 01, 2019

TAX MAP PARCEL NUMBER	PROPERTY LOCATION & CLASS	ASSESSMENT	EXEMPTION CODE	COUNTY	TOWN	TAX AMOUNT
CURRENT OWNERS NAME	SCHOOL DISTRICT	LAND	TAX DESCRIPTION			
CURRENT OWNERS ADDRESS	PARCEL SIZE/GRID COORD	TOTAL	SPECIAL DISTRICTS			
***** 106.00-2-34.1 *****						
12849 NYS Rte 178				106.00-2-34.1		BILL361742
106.00-2-34.1	112 Dairy farm - WTRFNT		AG DIST CO 41720	424,881	424,881	
Crystal Dale Farm LLC	Belleville-Hend 223402	698,600	AGSTORTANK 42100	20,800	20,800	
13047 NYS Rte 178	ACRES 425.80	823,400	County Taxable	377,719		2,786.13
Adams, NY 13605	EAST-0941972 NRTH-1393396		Town Wide	377,719		253.23
	DEED BOOK 2015 PG-8817		FD361 Smithville Fire Dist	377,719	TO	886.80
MAY BE SUBJECT TO PAYMENT	FULL MARKET VALUE	823,400	445,681 EX			
UNDER AGDIST LAW TIL 2023			Installment Fee			117.78
			TOTAL TAX ---			3,926.16**
			DATE #1 01/31/20	DATE #2 03/31/20	DATE #3 05/29/20	
			AMT DUE 1,426.50	AMT DUE 1,308.72	AMT DUE 1,308.72	
***** 106.00-2-34.2 *****						
12873 NYS Rte 178				106.00-2-34.2		BILL361743
106.00-2-34.2	210 1 Family Res		County Taxable	91,300		673.45
Greene Matthew Patrick	Belleville-Hend 223402	28,800	Town Wide	91,300		61.21
Greene Krishna Kaye	ACRES 1.70	91,300	FD361 Smithville Fire Dist	91,300	TO	214.35
12873 NYS Rte 178	EAST-0943980 NRTH-1390707		Installment Fee			28.47
Adams, NY 13605	DEED BOOK 2014 PG-14211					
	FULL MARKET VALUE	91,300				
			TOTAL TAX ---			949.01**
			DATE #1 01/31/20	DATE #2 03/31/20	DATE #3 05/29/20	
			AMT DUE 344.82	AMT DUE 316.33	AMT DUE 316.33	
***** 106.00-2-34.3 *****						
13047 NYS Rte 178				106.00-2-34.3		BILL361744
106.00-2-34.3	210 1 Family Res		County Taxable	274,400		2,024.03
Green Trustee Judith J	Belleville-Hend 223402	29,200	Town Wide	274,400		183.96
Greene Family Irrev Trust	ACRES 1.89	274,400	FD361 Smithville Fire Dist	274,400	TO	644.23
13047 NYS Rte 178	EAST-0944806 NRTH-1390535		Installment Fee			85.57
Adams, NY 13605	DEED BOOK 2017 PG-17766					
	FULL MARKET VALUE	274,400				
			TOTAL TAX ---			2,852.22**
			DATE #1 01/31/20	DATE #2 03/31/20	DATE #3 05/29/20	
			AMT DUE 1,036.31	AMT DUE 950.74	AMT DUE 950.74	
***** 106.00-2-35.1 *****						
10828 State Boat Landing Rd				106.00-2-35.1		BILL361745
106.00-2-35.1	210 1 Family Res		County Taxable	112,800		832.04
Cool William E	Belleville-Hend 223402	27,400	Town Wide	112,800		75.62
8754 49th Ter E	ACRES 1.02	112,800	FD361 Smithville Fire Dist	112,800	TO	264.83
Bradenton, FL 34211	EAST-0940340 NRTH-1393370		Installment Fee			35.17
	DEED BOOK 2008 PG-12550					
	FULL MARKET VALUE	112,800				
			TOTAL TAX ---			1,172.49**
			DATE #1 01/31/20	DATE #2 03/31/20	DATE #3 05/29/20	
			AMT DUE 426.00	AMT DUE 390.83	AMT DUE 390.83	

STATE OF NEW YORK  
COUNTY - Jefferson  
TOWN - Henderson  
SWIS - 223600

2 0 2 0 T O W N T A X R O L L  
T A X A B L E SECTION OF THE ROLL - 1  
TAX MAP NUMBER SEQUENCE  
UNIFORM PERCENT OF VALUE IS 100.00

PAGE 439  
VALUATION DATE-JUL 01, 2018  
TAXABLE STATUS DATE-MAR 01, 2019

TAX MAP PARCEL NUMBER	PROPERTY LOCATION & CLASS	ASSESSMENT	EXEMPTION CODE	COUNTY	TOWN	TAX AMOUNT
CURRENT OWNERS NAME	SCHOOL DISTRICT	LAND	TAX DESCRIPTION			
CURRENT OWNERS ADDRESS	PARCEL SIZE/GRID COORD	TOTAL	SPECIAL DISTRICTS			
***** 106.00-2-35.2 *****						
106.00-2-35.2	10800 State Boat Lndg Rd			106.00	2-35.2	BILL361746
Cool William E	312 Vac w/imprv - WTRFNT		County Taxable	50,800		374.71
8754 49th Ter E	Belleville-Hend 223402	48,900	Town Wide	50,800		34.06
Bradenton, FL 34211	FRNT 150.00 DPTH 222.00	50,800	FD361 Smithville Fire Dist	50,800	TO	119.27
	EAST-0940161 NRTH-1393321		Installment Fee			15.84
	DEED BOOK 2008 PG-12549					
	FULL MARKET VALUE	50,800				
TOTAL TAX ---						528.04**
	DATE #1	01/31/20	DATE #2	03/31/20	DATE #3	05/29/20
	AMT DUE	191.86	AMT DUE	176.01	AMT DUE	176.01
***** 106.00-2-36 *****						
106.00-2-36	10778 State Boat Lndg Rd			106.00	2-36	BILL361747
Ross Michael J	260 Seasonal res - WTRFNT		County Taxable	106,800		787.78
Ross Denise J	Belleville-Hend 223402	65,000	Town Wide	106,800		71.60
302 Fieldcrest Cir	Crystal Lake	106,800	FD361 Smithville Fire Dist	106,800	TO	250.74
Camillus, NY 13031	ACRES 1.36		Installment Fee			33.30
	EAST-0939993 NRTH-1393242					
	DEED BOOK 1589 PG-257					
	FULL MARKET VALUE	106,800				
TOTAL TAX ---						1,110.12**
	DATE #1	01/31/20	DATE #2	03/31/20	DATE #3	05/29/20
	AMT DUE	403.34	AMT DUE	370.04	AMT DUE	370.04
***** 106.00-2-38.1 *****						
106.00-2-38.1	NYS Rte 178			106.00	2-38.1	BILL361748
Magos David P	120 Field crops - WTRFNT		AG DIST CO 41720	261,740	261,740	
Magos Lisa A	Belleville-Hend 223402	400,100	County Taxable	138,360		1,020.57
13143 Co Rte 75	ACRES 242.50	400,100	Town Wide	138,360		92.76
Adams, NY 13605	EAST-0940321 NRTH-1392085		FD361 Smithville Fire Dist	138,360	TO	324.84
	FULL MARKET VALUE	400,100	261,740 EX			
			Installment Fee			43.15
TOTAL TAX ---						1,438.17**
	DATE #1	01/31/20	DATE #2	03/31/20	DATE #3	05/29/20
	AMT DUE	522.54	AMT DUE	479.39	AMT DUE	479.39
***** 106.00-2-38.2 *****						
106.00-2-38.2	10489 State Boat Lndg Rd			106.00	2-38.2	BILL361749
Peebles Elgitha M	260 Seasonal res - WTRFNT		County Taxable	83,000		612.22
PO Box 474	Belleville-Hend 223402	43,800	Town Wide	83,000		55.64
Rodman, NY 13682	Mather Lot 4	83,000	FD361 Smithville Fire Dist	83,000	TO	194.86
	ACRES 3.30		Installment Fee			25.88
	EAST-0939171 NRTH-1392586					
	DEED BOOK 2011 PG-1803					
	FULL MARKET VALUE	83,000				
TOTAL TAX ---						862.72**
	DATE #1	01/31/20	DATE #2	03/31/20	DATE #3	05/29/20
	AMT DUE	313.46	AMT DUE	287.57	AMT DUE	287.57

\*\*\*\*\*

STATE OF NEW YORK  
COUNTY - Jefferson  
TOWN - Henderson  
SWIS - 223600

2020 TOWN TAX ROLL  
TAXABLE SECTION OF THE ROLL - 1  
TAX MAP NUMBER SEQUENCE  
UNIFORM PERCENT OF VALUE IS 100.00

PAGE 440  
VALUATION DATE-JUL 01, 2018  
TAXABLE STATUS DATE-MAR 01, 2019

TAX MAP PARCEL NUMBER	PROPERTY LOCATION & CLASS	ASSESSMENT	EXEMPTION CODE	COUNTY	TOWN	TAX AMOUNT
CURRENT OWNERS NAME	SCHOOL DISTRICT	LAND	TAX DESCRIPTION			
CURRENT OWNERS ADDRESS	PARCEL SIZE/GRID COORD	TOTAL	SPECIAL DISTRICTS			
***** 106.00-2-38.3 *****						
106.00-2-38.3	10527 State Boat Lndg Rd			106.00-2-38.3		BILL361750
Bellucci Lawrence J	311 Res vac land - WTRFNT		County Taxable		43,300	319.39
305 Barrett Ln	Belleville-Hend 223402	43,300	Town Wide		43,300	29.03
Bridgeport, NY 13030	Mather Lot 3	43,300	FD361 Smithville Fire Dist		43,300 TO	101.66
	ACRES 2.80		Installment Fee			13.50
	EAST-0939327 NRTH-1392650					
	DEED BOOK 1463 PG-40					
	FULL MARKET VALUE	43,300				
TOTAL TAX ---						450.08**
	DATE #1	01/31/20	DATE #2	03/31/20	DATE #3	05/29/20
	AMT DUE	163.54	AMT DUE	150.02	AMT DUE	150.02
***** 106.00-2-38.5 *****						
106.00-2-38.5	10591 State Boat Lndg Rd			106.00-2-38.5		BILL361751
Hooker David	210 1 Family Res - WTRFNT		VET COM CT 41131		20,000 10,000	
Hooker Mary C	Belleville-Hend 223402	75,000	County Taxable		306,700	2,262.28
10591 State Boat Lndg Rd	Mather Lot 1	326,700	Town Wide		316,700	212.32
Adams, NY 13605	ACRES 5.00 BANK 550		FD361 Smithville Fire Dist		326,700 TO	767.02
	EAST-0939658 NRTH-1392841		Installment Fee			97.25
	DEED BOOK 2006 PG-2614					
	FULL MARKET VALUE	326,700				
TOTAL TAX ---						3,241.62**
	DATE #1	01/31/20	DATE #2	03/31/20	DATE #3	05/29/20
	AMT DUE	1,177.79	AMT DUE	1,080.54	AMT DUE	1,080.54
***** 106.00-2-38.6 *****						
106.00-2-38.6	State Boat Lndg Rd			106.00-2-38.6		BILL361752
Ross Michael	311 Res vac land - WTRFNT		County Taxable		31,100	229.40
Ross Anthony	Belleville-Hend 223402	31,100	Town Wide		31,100	20.85
3103 Whittle Way	ACRES 2.30	31,100	FD361 Smithville Fire Dist		31,100 TO	73.02
Midland, TX 79707	EAST-0939940 NRTH-1393000		Installment Fee			9.70
	DEED BOOK 2007 PG-2759					
	FULL MARKET VALUE	31,100				
TOTAL TAX ---						323.27**
	DATE #1	01/31/20	DATE #2	03/31/20	DATE #3	05/29/20
	AMT DUE	117.47	AMT DUE	107.75	AMT DUE	107.75
***** 106.00-2-39 *****						
106.00-2-39	NYS Rte 178			106.00-2-39		BILL361753
Magos David P	120 Field crops		AG DIST CO 41720		26,974 26,974	
Magos Lisa A	Belleville-Hend 223402	40,100	County Taxable		20,626	152.14
13143 Co Rte 75	Town Line	47,600	Town Wide		20,626	13.83
Adams, NY 13605	ACRES 25.07		FD361 Smithville Fire Dist		20,626 TO	48.43
	EAST-0936325 NRTH-1389889		26,974 EX			
	FULL MARKET VALUE	47,600	Installment Fee			6.43
TOTAL TAX ---						214.40**
	DATE #1	01/31/20	DATE #2	03/31/20	DATE #3	05/29/20
	AMT DUE	77.91	AMT DUE	71.46	AMT DUE	71.46

MAY BE SUBJECT TO PAYMENT  
UNDER AGDIST LAW TIL 2023

STATE OF NEW YORK  
COUNTY - Jefferson  
TOWN - Henderson  
SWIS - 223600

2020 TOWN TAX ROLL  
TAXABLE SECTION OF THE ROLL - 1  
TAX MAP NUMBER SEQUENCE  
UNIFORM PERCENT OF VALUE IS 100.00

PAGE 441  
VALUATION DATE-JUL 01, 2018  
TAXABLE STATUS DATE-MAR 01, 2019

TAX MAP PARCEL NUMBER	PROPERTY LOCATION & CLASS	ASSESSMENT	EXEMPTION CODE	COUNTY	TOWN
CURRENT OWNERS NAME	SCHOOL DISTRICT	LAND	TAX DESCRIPTION	TAXABLE VALUE	TAX AMOUNT
CURRENT OWNERS ADDRESS	PARCEL SIZE/GRID COORD	TOTAL	SPECIAL DISTRICTS		
***** 106.00-2-40 *****					
11120 NYS Rte 178				106.00-2-40	BILL361754
106.00-2-40	210 1 Family Res		County Taxable	122,000	899.90
Bolton Trevor A	Belleville-Hend 223402	29,600	Town Wide	122,000	81.79
Gayne Lynn A	ACRES 2.17 BANK 100	122,000	FD362 Henderson Fire Dist	122,000 TO	131.18
11120 NYS Rte 178	EAST-0935178 NRTH-1390749		Installment Fee		33.39
Adams, NY 13605	DEED BOOK 2015 PG-3319				
	FULL MARKET VALUE	122,000			
TOTAL TAX --- 1,112.87**					
	DATE #1 01/31/20	DATE #2 03/31/20	DATE #3 05/29/20		
	AMT DUE 404.36	AMT DUE 370.95	AMT DUE 370.95		
***** 106.00-2-41.1 *****					
Mixer Rd				106.00-2-41.1	BILL361755
106.00-2-41.1	120 Field crops		AG DIST CO 41720	55,957	55,957
Streeter C Edward Jr	Belleville-Hend 223402	89,100	County Taxable	33,143	244.47
Streeter Elaine M	Town Line	89,100	Town Wide	33,143	22.22
12012 Nys Rte 178	ACRES 51.11		FD362 Henderson Fire Dist	33,143 TO	35.64
Adams, NY 13605	EAST-0935507 NRTH-1389770		55,957 EX		
	FULL MARKET VALUE	89,100	Installment Fee		9.07
MAY BE SUBJECT TO PAYMENT UNDER AGDIST LAW TIL 2023					
TOTAL TAX --- 302.33**					
	DATE #1 01/31/20	DATE #2 03/31/20	DATE #3 05/29/20		
	AMT DUE 109.86	AMT DUE 100.77	AMT DUE 100.77		
***** 106.00-2-41.2 *****					
9946 Mixer Rd				106.00-2-41.2	BILL361756
106.00-2-41.2	210 1 Family Res		County Taxable	278,000	2,050.58
Montague Justin J	Belleville-Hend 223402	28,600	Town Wide	278,000	186.37
Montague Carrie A	ACRES 1.60	278,000	FD362 Henderson Fire Dist	278,000 TO	298.93
9946 Mixer Rd	EAST-0935080 NRTH-1389180		Installment Fee		76.08
Adams, NY 13605	DEED BOOK 2008 PG-13454				
	FULL MARKET VALUE	278,000			
TOTAL TAX --- 2,535.88**					
	DATE #1 01/31/20	DATE #2 03/31/20	DATE #3 05/29/20		
	AMT DUE 921.38	AMT DUE 845.29	AMT DUE 845.29		
***** 106.00-2-42 *****					
NYS Rte 178				106.00-2-42	BILL361757
106.00-2-42	105 Vac farmland		County Taxable	15,300	112.86
Butterville Properties LLC	Belleville-Hend 223402	15,300	Town Wide	15,300	10.26
11279 Co Rte 75	Cor Bishop St	15,300	FD361 Smithville Fire Dist	15,300 TO	35.92
Adams, NY 13605	ACRES 2.00		Installment Fee		4.77
	EAST-0937097 NRTH-1391065				
	DEED BOOK 1692 PG-192				
	FULL MARKET VALUE	15,300			
TOTAL TAX --- 159.04**					
	DATE #1 01/31/20	DATE #2 03/31/20	DATE #3 05/29/20		
	AMT DUE 57.79	AMT DUE 53.01	AMT DUE 53.01		

STATE OF NEW YORK  
COUNTY - Jefferson  
TOWN - Henderson  
SWIS - 223600

2020 TOWN TAX ROLL  
TAXABLE SECTION OF THE ROLL - 1  
TAX MAP NUMBER SEQUENCE  
UNIFORM PERCENT OF VALUE IS 100.00

PAGE 442  
VALUATION DATE-JUL 01, 2018  
TAXABLE STATUS DATE-MAR 01, 2019

TAX MAP PARCEL NUMBER	PROPERTY LOCATION & CLASS	ASSESSMENT	EXEMPTION CODE	COUNTY	TOWN	TAX AMOUNT
CURRENT OWNERS NAME	SCHOOL DISTRICT	LAND	TAX DESCRIPTION			
CURRENT OWNERS ADDRESS	PARCEL SIZE/GRID COORD	TOTAL	SPECIAL DISTRICTS			
***** 106.00-2-43.1 *****						
11741 NYS Rte 178	210 1 Family Res		VET COM CT 41131	106.00-2-43.1		BILL361758
106.00-2-43.1	Belleville-Hend 223402	29,800	VET DIS CT 41141		10,000	
Stenfeldt Lance	Lot 1	186,800	County Taxable		20,000	
Stenfeldt Cathy	ACRES 2.40 BANK 810		Town Wide		126,800	935.30
11741 NYS Rte 178	EAST-0938187 NRTH-1391188		FD361 Smithville Fire Dist		156,800	105.12
Adams, NY 13605	DEED BOOK 2005 PG-6722		Installment Fee		186,800 TO	438.56
	FULL MARKET VALUE	186,800				44.37
TOTAL TAX ---						1,478.98**
	DATE #1	01/31/20	DATE #2	03/31/20	DATE #3	05/29/20
	AMT DUE	537.37	AMT DUE	492.99	AMT DUE	492.99
***** 106.00-2-43.2 *****						
Bishop St	105 Vac farmland		AG DIST CO 41720	106.00-2-43.2		BILL361759
106.00-2-43.2	Belleville-Hend 223402	116,100	County Taxable		74,852	
Magos David P	ACRES 65.00	116,100	Town Wide		41,248	304.25
Magos Lisa A	EAST-0936414 NRTH-1392275		FD361 Smithville Fire Dist		41,248 TO	27.65
13143 Co Rte 75	DEED BOOK 1498 PG-326		74,852 EX		41,248 TO	96.84
Adams, NY 13605	FULL MARKET VALUE	116,100	Installment Fee			12.86
TOTAL TAX ---						428.74**
	DATE #1	01/31/20	DATE #2	03/31/20	DATE #3	05/29/20
	AMT DUE	155.78	AMT DUE	142.91	AMT DUE	142.91
***** 106.00-2-43.3 *****						
Bishop St	105 Vac farmland		County Taxable	106.00-2-43.3		BILL361760
106.00-2-43.3	Belleville-Hend 223402	150,000	Town Wide		150,000	1,106.43
Butterville Properties LLC	Lot 2	150,000	FD361 Smithville Fire Dist		150,000 TO	100.56
11279 Co Rte 75	ACRES 98.70		Installment Fee		150,000 TO	352.17
Adams, NY 13605	EAST-0937841 NRTH-1392468					46.77
	DEED BOOK 1692 PG-192					
	FULL MARKET VALUE	150,000				
TOTAL TAX ---						1,559.16**
	DATE #1	01/31/20	DATE #2	03/31/20	DATE #3	05/29/20
	AMT DUE	566.49	AMT DUE	519.72	AMT DUE	519.72
***** 106.00-2-43.4 *****						
NYS Rte 178	105 Vac farmland		County Taxable	106.00-2-43.4		BILL361761
106.00-2-43.4	Belleville-Hend 223402	25,400	Town Wide		25,400	187.36
Butterville Properties LLC	ACRES 8.29	25,400	FD361 Smithville Fire Dist		25,400 TO	17.03
11279 Co Rte 75	EAST-0938860 NRTH-1391577		Installment Fee		25,400 TO	59.63
Adams, NY 13605	DEED BOOK 1692 PG-192					7.92
	FULL MARKET VALUE	25,400				
TOTAL TAX ---						264.02**
	DATE #1	01/31/20	DATE #2	03/31/20	DATE #3	05/29/20
	AMT DUE	95.94	AMT DUE	88.00	AMT DUE	88.00

\*\*\*\*\*

STATE OF NEW YORK  
COUNTY - Jefferson  
TOWN - Henderson  
SWIS - 223600

2020 TOWN TAX ROLL  
TAXABLE SECTION OF THE ROLL - 1  
TAX MAP NUMBER SEQUENCE  
UNIFORM PERCENT OF VALUE IS 100.00

PAGE 443  
VALUATION DATE-JUL 01, 2018  
TAXABLE STATUS DATE-MAR 01, 2019

TAX MAP PARCEL NUMBER	PROPERTY LOCATION & CLASS	ASSESSMENT	EXEMPTION CODE	COUNTY	TOWN	TAX AMOUNT
CURRENT OWNERS NAME	SCHOOL DISTRICT	LAND	TAX DESCRIPTION			
CURRENT OWNERS ADDRESS	PARCEL SIZE/GRID COORD	TOTAL	SPECIAL DISTRICTS			
***** 106.00-2-43.51 *****						
11757	NYS Rte 178			106.00-2-43.51		BILL361762
106.00-2-43.51	210 1 Family Res		County Taxable	75,300		555.43
Zumbach Paul	Belleville-Hend 223402	26,600	Town Wide	75,300		50.48
Zumbach Rachel	FRNT 188.00 DPTH 211.00	75,300	FD361 Smithville Fire Dist	75,300	TO	176.79
8180 Co Rte 78	BANK 822		Installment Fee			23.48
Henderson, NY 13650	EAST-0938568 NRTH-1391184					
	DEED BOOK 2014 PG-15334					
	FULL MARKET VALUE	75,300				
TOTAL TAX ---						782.70**
	DATE #1	01/31/20	DATE #2	03/31/20	DATE #3	05/29/20
	AMT DUE	284.38	AMT DUE	260.90	AMT DUE	260.90
***** 106.00-2-43.52 *****						
106.00-2-43.52	NYS Rte 178			106.00-2-43.52		BILL361763
Zumbach Paul R	120 Field crops		County Taxable	49,300		363.65
Zumbach Rachel J	Belleville-Hend 223402	36,200	Town Wide	49,300		33.05
8180 Co Rte 78	ACRES 15.06	49,300	FD361 Smithville Fire Dist	49,300	TO	115.75
Henderson, NY 13650	EAST-0938656 NRTH-1392065		Installment Fee			15.37
	DEED BOOK 2015 PG-19497					
	FULL MARKET VALUE	49,300				
TOTAL TAX ---						512.45**
	DATE #1	01/31/20	DATE #2	03/31/20	DATE #3	05/29/20
	AMT DUE	186.20	AMT DUE	170.81	AMT DUE	170.81
***** 106.00-2-44 *****						
106.00-2-44	11114 Bishop St			106.00-2-44		BILL361764
Gagnon Stephen F	417 Cottages - WTRFNT		County Taxable	634,700		4,681.68
Gagnon Linda J	Belleville-Hend 223402	262,900	Town Wide	634,700		425.51
7223 Rosewood Cir	ACRES 117.10	634,700	FD361 Smithville Fire Dist	634,700	TO	1,490.13
North Syracuse, NY 13212	EAST-0938243 NRTH-1394850		Installment Fee			197.92
	DEED BOOK 1892 PG-94					
	FULL MARKET VALUE	634,700				
TOTAL TAX ---						6,597.32**
	DATE #1	01/31/20	DATE #2	03/31/20	DATE #3	05/29/20
	AMT DUE	2,397.04	AMT DUE	2,199.10	AMT DUE	2,199.10
***** 106.00-2-45 *****						
106.00-2-45	E of Bishop St			106.00-2-45		BILL361765
Soft Rocks Products Co Inc	314 Rural vac<10		County Taxable	1,800		13.28
c/o Tom Cushing & Laura Raym	Belleville-Hend 223402	1,800	Town Wide	1,800		1.21
11550 Bishop St	ACRES 5.90	1,800	FD361 Smithville Fire Dist	1,800	TO	4.23
Adams, NY 13605	EAST-0939307 NRTH-1396415		Installment Fee			.56
	FULL MARKET VALUE	1,800				
TOTAL TAX ---						18.72**
	DATE #1	01/31/20	DATE #2	03/31/20	DATE #3	05/29/20
	AMT DUE	6.80	AMT DUE	6.24	AMT DUE	6.24
*****						

PRIOR OWNER ON 3/01/2019  
Soft Rocks Products Co Inc



STATE OF NEW YORK  
COUNTY - Jefferson  
TOWN - Henderson  
SWIS - 223600

2 0 2 0 T O W N T A X R O L L  
T A X A B L E SECTION OF THE ROLL - 1  
TAX MAP NUMBER SEQUENCE  
UNIFORM PERCENT OF VALUE IS 100.00

PAGE 444  
VALUATION DATE-JUL 01, 2018  
TAXABLE STATUS DATE-MAR 01, 2019

TAX MAP PARCEL NUMBER	PROPERTY LOCATION & CLASS	ASSESSMENT	EXEMPTION CODE	COUNTY	TOWN	TAX AMOUNT
CURRENT OWNERS NAME	SCHOOL DISTRICT	LAND	TAX DESCRIPTION			
CURRENT OWNERS ADDRESS	PARCEL SIZE/GRID COORD	TOTAL	SPECIAL DISTRICTS			
***** 106.00-2-46 *****						
106.00-2-46	E of Bishop St 311 Res vac land - WTRFNT		County Taxable	7,900		58.27
Roberts David	Belleville-Hend 223402	7,900	Town Wide	7,900		5.30
19214 Co Rte 91	Kibling Lewis & Margaret-L	7,900	FD361 Smithville Fire Dist	7,900	TO	18.55
Adams, NY 13605	ACRES 26.40 EAST-0940287 NRTH-1396844 DEED BOOK 2007 PG-20488 FULL MARKET VALUE	7,900	Installment Fee			2.46
TOTAL TAX ---						82.12**
	DATE #1	01/31/20	DATE #2	03/31/20	DATE #3	05/29/20
	AMT DUE	29.84	AMT DUE	27.37	AMT DUE	27.37
***** 106.00-2-47 *****						
106.00-2-47	Shear Rd 105 Vac farmland		AG DIST CO 41720	56,986	56,986	BILL361767
Eastman Charles	Belleville-Hend 223402	101,300	County Taxable	44,314		326.87
Eastman Steven	ACRES 80.37	101,300	Town Wide	44,314		29.71
10798 NYS Rte 193	EAST-0940383 NRTH-1398541		FD361 Smithville Fire Dist	44,314	TO	104.04
Ellisburg, NY 13636	DEED BOOK 2005 PG-10936 FULL MARKET VALUE	101,300	56,986 EX Installment Fee			13.82
TOTAL TAX ---						460.62**
	DATE #1	01/31/20	DATE #2	03/31/20	DATE #3	05/29/20
	AMT DUE	167.36	AMT DUE	153.54	AMT DUE	153.54
***** 106.00-2-48 *****						
106.00-2-48	Shear Rd 314 Rural vac<10		County Taxable	12,800		94.42
Weldon Shirley E	Belleville-Hend 223402	12,800	Town Wide	12,800		8.58
William S	FRNT 165.00 DPTH 240.00	12,800	FD361 Smithville Fire Dist	12,800	TO	30.05
Attn: Tom Cushing & Laura Raymond	EAST-0939770 NRTH-1399523 FULL MARKET VALUE	12,800	Installment Fee			3.99
11550 Bishop St Adams, NY 13605						
TOTAL TAX ---						133.05**
	DATE #1	01/31/20	DATE #2	03/31/20	DATE #3	05/29/20
	AMT DUE	48.34	AMT DUE	44.35	AMT DUE	44.35
***** 106.00-2-49 *****						
106.00-2-49	11550 Bishop St 210 1 Family Res		County Taxable	270,700		1,996.74
Cushing Thomas R Jr	Belleville-Hend 223402	165,400	Town Wide	270,700		181.48
Raymond Laura	Cor Shear Rd	270,700	FD361 Smithville Fire Dist	270,700	TO	635.54
11550 Bishop St Adams, NY 13605	ACRES 135.60 EAST-0938607 NRTH-1397613 DEED BOOK 979 PG-00333 FULL MARKET VALUE	270,700	Installment Fee			84.41
TOTAL TAX ---						2,813.76**
	DATE #1	01/31/20	DATE #2	03/31/20	DATE #3	05/29/20
	AMT DUE	1,022.33	AMT DUE	937.92	AMT DUE	937.92

STATE OF NEW YORK  
COUNTY - Jefferson  
TOWN - Henderson  
SWIS - 223600

2020 TOWN TAX ROLL  
TAXABLE SECTION OF THE ROLL - 1  
TAX MAP NUMBER SEQUENCE  
UNIFORM PERCENT OF VALUE IS 100.00

PAGE 445  
VALUATION DATE-JUL 01, 2018  
TAXABLE STATUS DATE-MAR 01, 2019

TAX MAP PARCEL NUMBER	PROPERTY LOCATION & CLASS	ASSESSMENT	EXEMPTION CODE	COUNTY	TOWN	TAX AMOUNT
CURRENT OWNERS NAME	SCHOOL DISTRICT	LAND	TAX DESCRIPTION			
CURRENT OWNERS ADDRESS	PARCEL SIZE/GRID COORD	TOTAL	SPECIAL DISTRICTS			
***** 106.00-2-50 *****						
106.00-2-50	Bishop St			106.00-2-50		BILL361770
Raymond Laura B	312 Vac w/imprv		County Taxable		18,400	135.72
11550 Bishop St	Belleville-Hend 223402	12,600	Town Wide		18,400	12.34
Adams, NY 13605	ACRES 0.30	18,400	FD361 Smithville Fire Dist		18,400 TO	43.20
	EAST-0937360 NRTH-1396520		Installment Fee			5.74
	DEED BOOK 1709 PG-82					
	FULL MARKET VALUE	18,400				
TOTAL TAX ---						191.26**
	DATE #1	01/31/20	DATE #2	03/31/20	DATE #3	05/29/20
	AMT DUE	69.50	AMT DUE	63.75	AMT DUE	63.75
***** 106.00-2-51.1 *****						
106.00-2-51.1	11270 Bishop St			106.00-2-51.1		BILL361771
Walts Beverly A	210 1 Family Res		County Taxable		84,000	619.60
Walts Leon R	Belleville-Hend 223402	27,400	Town Wide		84,000	56.31
12267 Co Rte 75	Little Stony Cr	84,000	FD361 Smithville Fire Dist		84,000 TO	197.21
Adams, NY 13605	Babcock Earl J-LF Use		Installment Fee			26.19
	ACRES 1.00					
	EAST-0937460 NRTH-1396680					
	DEED BOOK 2012 PG-3583					
	FULL MARKET VALUE	84,000				
TOTAL TAX ---						873.12**
	DATE #1	01/31/20	DATE #2	03/31/20	DATE #3	05/29/20
	AMT DUE	317.23	AMT DUE	291.04	AMT DUE	291.04
***** 106.00-2-51.2 *****						
106.00-2-51.2	11269 Bishop St			106.00-2-51.2		BILL361772
Hudson Heather L	210 1 Family Res		County Taxable		136,700	1,008.33
Hudson Brian J	Belleville-Hend 223402	29,600	Town Wide		136,700	91.65
11269 Bishop St	ACRES 2.16	136,700	School Relevy			1,048.90
Adams, NY 13605	EAST-0937030 NRTH-1396530		FD361 Smithville Fire Dist		136,700 TO	320.94
	DEED BOOK 2007 PG-12701		Installment Fee			74.09
	FULL MARKET VALUE	136,700				
TOTAL TAX ---						2,469.82**
	DATE #1	01/31/20	DATE #2	03/31/20	DATE #3	05/29/20
	AMT DUE	897.37	AMT DUE	823.27	AMT DUE	823.27
***** 106.00-2-52 *****						
106.00-2-52	11430 Bishop St			106.00-2-52		BILL361773
Cushing Thomas R Jr	311 Res vac land		County Taxable		15,800	116.54
Raymond Laura B	Belleville-Hend 223402	15,800	Town Wide		15,800	10.59
11550 Bishop St	ACRES 2.10	15,800	FD361 Smithville Fire Dist		15,800 TO	37.09
Adams, NY 13605	EAST-0937673 NRTH-1397525		Installment Fee			4.93
	DEED BOOK 2019 PG-7622					
	FULL MARKET VALUE	15,800				
TOTAL TAX ---						164.22**
	DATE #1	01/31/20	DATE #2	03/31/20	DATE #3	05/29/20
	AMT DUE	59.67	AMT DUE	54.74	AMT DUE	54.74

PRIOR OWNER ON 3/01/2019  
McGehee Matthew

STATE OF NEW YORK  
COUNTY - Jefferson  
TOWN - Henderson  
SWIS - 223600

2020 TOWN TAX ROLL  
TAXABLE SECTION OF THE ROLL - 1  
TAX MAP NUMBER SEQUENCE  
UNIFORM PERCENT OF VALUE IS 100.00

PAGE 446  
VALUATION DATE-JUL 01, 2018  
TAXABLE STATUS DATE-MAR 01, 2019

TAX MAP PARCEL NUMBER	PROPERTY LOCATION & CLASS	ASSESSMENT	EXEMPTION CODE	COUNTY	TOWN	TAX AMOUNT
CURRENT OWNERS NAME	SCHOOL DISTRICT	LAND	TAX DESCRIPTION			
CURRENT OWNERS ADDRESS	PARCEL SIZE/GRID COORD	TOTAL	SPECIAL DISTRICTS			
106.00-2-53.1	Bishop St 105 Vac farmland		AG DIST CO 41720	106.00-2-53.1		BILL361774
Eastman Charles	Belleville-Hend 223402	108,400	County Taxable		66,397	309.82
Eastman Steven	ACRES 67.00	108,400	Town Wide		42,003	28.16
10798 NYS Rte 193	EAST-0936395 NRTH-1397666		FD361 Smithville Fire Dist		42,003 TO	98.61
Ellisburg, NY 13636	DEED BOOK 2005 PG-10936		66,397 EX			
	FULL MARKET VALUE	108,400	Installment Fee			13.10

MAY BE SUBJECT TO PAYMENT  
UNDER AGDIST LAW TIL 2023

TOTAL TAX ---		436.59**			
DATE #1	01/31/20	DATE #2	03/31/20	DATE #3	05/29/20
AMT DUE	158.63	AMT DUE	145.53	AMT DUE	145.53

106.00-2-53.2	11309 Bishop St 210 1 Family Res		County Taxable	70,200		BILL361775
Steele Robert H	Belleville-Hend 223402	29,400	Town Wide	70,200		517.81
Steele Roxanne D	ACRES 2.00	70,200	FD361 Smithville Fire Dist	70,200 TO		47.06
11309 Bishop St	EAST-0937149 NRTH-1396782		Installment Fee			164.81
Adams, NY 13605	DEED BOOK 1403 PG-18					21.89
	FULL MARKET VALUE	70,200				

TOTAL TAX ---		729.68**			
DATE #1	01/31/20	DATE #2	03/31/20	DATE #3	05/29/20
AMT DUE	265.13	AMT DUE	243.22	AMT DUE	243.22

106.00-2-54.2	Shear Rd 105 Vac farmland		AG DIST CO 41720	27,530	27,530	BILL361776
Burger Michael R	Belleville-Hend 223402	38,300	County Taxable	10,770		79.44
Burger Kristina	ACRES 16.39	38,300	Town Wide	10,770		7.22
12771 Bishop St	EAST-0936001 NRTH-1399097		FD361 Smithville Fire Dist	10,770 TO		25.29
Adams, NY 13605	DEED BOOK 2007 PG-16899		27,530 EX			
	FULL MARKET VALUE	38,300	Installment Fee			3.36

MAY BE SUBJECT TO PAYMENT  
UNDER AGDIST LAW TIL 2023

TOTAL TAX ---		111.95**			
DATE #1	01/31/20	DATE #2	03/31/20	DATE #3	05/29/20
AMT DUE	40.69	AMT DUE	37.31	AMT DUE	37.31

106.00-2-54.3	11641 Bishop St 210 1 Family Res		SOLAR&WIND 49500	2,400	2,400	BILL361777
Fargo Ronald James	Belleville-Hend 223402	30,300	County Taxable	108,000		796.63
Darcey Joan Ayles	ACRES 2.92	110,400	Town Wide	108,000		72.40
11641 Bishop St	EAST-0937307 NRTH-1398546		FD361 Smithville Fire Dist	110,400 TO		259.19
Adams, NY 13605	DEED BOOK 1715 PG-319		Installment Fee			33.85
	FULL MARKET VALUE	110,400				

TOTAL TAX ---		1,128.22**			
DATE #1	01/31/20	DATE #2	03/31/20	DATE #3	05/29/20
AMT DUE	409.93	AMT DUE	376.07	AMT DUE	376.07

\*\*\*\*\*

STATE OF NEW YORK  
COUNTY - Jefferson  
TOWN - Henderson  
SWIS - 223600

2020 TOWN TAX ROLL  
TAXABLE SECTION OF THE ROLL - 1  
TAX MAP NUMBER SEQUENCE  
UNIFORM PERCENT OF VALUE IS 100.00

PAGE 447  
VALUATION DATE-JUL 01, 2018  
TAXABLE STATUS DATE-MAR 01, 2019

TAX MAP PARCEL NUMBER	PROPERTY LOCATION & CLASS	ASSESSMENT	EXEMPTION CODE	COUNTY	TOWN	TAX AMOUNT
CURRENT OWNERS NAME	SCHOOL DISTRICT	LAND	TAX DESCRIPTION			
CURRENT OWNERS ADDRESS	PARCEL SIZE/GRID COORD	TOTAL	SPECIAL DISTRICTS			
***** 106.00-2-54.4 *****						
106.00-2-54.4	Shear Rd 120 Field crops		AG DIST CO 41720	27,893	27,893	BILL361778
Deer Run Dairy LLC	Belleville-Hend 223402	37,500	County Taxable	9,607		70.86
12771 Bishop St Rd	ACRES 15.85	37,500	Town Wide	9,607		6.44
Adams, NY 13605	EAST-0936398 NRTH-1398637		FD361 Smithville Fire Dist	9,607	TO	22.56
	DEED BOOK 2011 PG-146		27,893 EX			
MAY BE SUBJECT TO PAYMENT	FULL MARKET VALUE	37,500	Installment Fee			3.00
UNDER AGDIST LAW TIL 2023						
TOTAL TAX ---						99.86**
	DATE #1	01/31/20	DATE #2	03/31/20	DATE #3	05/29/20
	AMT DUE	36.30	AMT DUE	33.28	AMT DUE	33.28
***** 106.00-2-55 *****						
106.00-2-55	Bishop St 311 Res vac land		County Taxable	9,800		BILL361779
Kohl Hilda M	Belleville-Hend 223402	9,800	Town Wide	9,800		72.29
Attn: Tom Cushing &	S Of Shear Rd	9,800	FD361 Smithville Fire Dist	9,800	TO	6.57
Laura Raymond	FRNT 132.00 DPTH 140.00		Installment Fee			23.01
11550 Bishop St	EAST-0937577 NRTH-1398613					3.06
Adams, NY 13605	DEED BOOK 927 PG-01067					
	FULL MARKET VALUE	9,800				
TOTAL TAX ---						101.87**
	DATE #1	01/31/20	DATE #2	03/31/20	DATE #3	05/29/20
	AMT DUE	37.03	AMT DUE	33.95	AMT DUE	33.95
***** 106.00-2-56.1 *****						
106.00-2-56.1	11581 Shear Rd 210 1 Family Res		County Taxable	76,800		BILL361780
Durham Roger	Belleville-Hend 223402	23,500	Town Wide	76,800		566.49
11581 Shear Rd	FRNT 186.00 DPTH 142.00	76,800	School Relevy			51.49
Adams, NY 13605	EAST-0937618 NRTH-1398832		FD361 Smithville Fire Dist	76,800	TO	743.81
	FULL MARKET VALUE	76,800	Installment Fee			180.31
TOTAL TAX ---						46.26
	DATE #1	01/31/20	DATE #2	03/31/20	DATE #3	05/29/20
	AMT DUE	560.30	AMT DUE	514.03	AMT DUE	514.03
***** 106.00-2-56.2 *****						
106.00-2-56.2	11637 Shear Rd 210 1 Family Res		County Taxable	98,200		BILL361781
Durham Shawn	Belleville-Hend 223402	29,400	Town Wide	98,200		724.34
11637 Shear Rd	ACRES 2.00	98,200	FD361 Smithville Fire Dist	98,200	TO	65.83
Adams, NY 13605	EAST-0938006 NRTH-1398798		Installment Fee			230.55
	FULL MARKET VALUE	98,200				30.62
TOTAL TAX ---						1,020.72**
	DATE #1	01/31/20	DATE #2	03/31/20	DATE #3	05/29/20
	AMT DUE	370.86	AMT DUE	340.24	AMT DUE	340.24

STATE OF NEW YORK  
COUNTY - Jefferson  
TOWN - Henderson  
SWIS - 223600

2020 TOWN TAX ROLL  
TAXABLE SECTION OF THE ROLL - 1  
TAX MAP NUMBER SEQUENCE  
UNIFORM PERCENT OF VALUE IS 100.00

PAGE 448  
VALUATION DATE-JUL 01, 2018  
TAXABLE STATUS DATE-MAR 01, 2019

TAX MAP PARCEL NUMBER	PROPERTY LOCATION & CLASS	ASSESSMENT	EXEMPTION CODE	COUNTY	TOWN	TAX AMOUNT
CURRENT OWNERS NAME	SCHOOL DISTRICT	LAND	TAX DESCRIPTION			
CURRENT OWNERS ADDRESS	PARCEL SIZE/GRID COORD	TOTAL	SPECIAL DISTRICTS			
***** 106.00-2-57 *****						
11675 Bishop St				106.00-2-57		BILL361782
106.00-2-57	210 1 Family Res		County Taxable	58,200		429.30
Card Derek A	Belleville-Hend 223402	30,100	Town Wide	58,200		39.02
11675 Bishop St	Cor	58,200	FD361 Smithville Fire Dist	58,200	TO	136.64
Adams, NY 13605	ACRES 2.70		Installment Fee			18.15
	EAST-0937237 NRTH-1398952					
PRIOR OWNER ON 3/01/2019	DEED BOOK 2019 PG-14233					
Williams Jason	FULL MARKET VALUE	58,200				
TOTAL TAX ---						604.96**
	DATE #1	01/31/20	DATE #2	03/31/20	DATE #3	05/29/20
	AMT DUE	219.81	AMT DUE	201.65	AMT DUE	201.65
***** 106.00-2-58 *****						
11709 Bishop St				106.00-2-58		BILL361783
106.00-2-58	270 Mfg housing		County Taxable	28,200		208.01
Greene Samuel	Belleville-Hend 223402	21,900	Town Wide	28,200		18.91
11709 Bishop St	N Of Shear Rd	28,200	FD361 Smithville Fire Dist	28,200	TO	66.21
Adams, NY 13605	FRNT 150.00 DPTH 150.00		Installment Fee			8.79
	EAST-0937422 NRTH-1399038					
	DEED BOOK 2016 PG-281					
	FULL MARKET VALUE	28,200				
TOTAL TAX ---						293.13**
	DATE #1	01/31/20	DATE #2	03/31/20	DATE #3	05/29/20
	AMT DUE	106.50	AMT DUE	97.71	AMT DUE	97.71
***** 106.00-2-59.1 *****						
Bishop St				106.00-2-59.1		BILL361784
106.00-2-59.1	105 Vac farmland		AG DIST CO 41720	30,749	30,749	
Burger Michael R	Belleville-Hend 223402	41,600	County Taxable	10,851		80.04
Burger Kristina	ACRES 18.42	41,600	Town Wide	10,851		7.27
12771 Bishop St	EAST-0936237 NRTH-1399410		FD361 Smithville Fire Dist	10,851	TO	25.48
Adams, NY 13605	DEED BOOK 2007 PG-16899		30,749 EX			
	FULL MARKET VALUE	41,600	Installment Fee			3.38
MAY BE SUBJECT TO PAYMENT UNDER AGDIST LAW TIL 2023						
TOTAL TAX ---						112.79**
	DATE #1	01/31/20	DATE #2	03/31/20	DATE #3	05/29/20
	AMT DUE	40.99	AMT DUE	37.59	AMT DUE	37.59
***** 106.00-2-59.2 *****						
11786 Bishop St				106.00-2-59.2		BILL361785
106.00-2-59.2	120 Field crops		AG DIST CO 41720	11,308	11,308	
Burger Michael R	Belleville-Hend 223402	42,200	County Taxable	44,192		325.97
Burger Kristina M	ACRES 25.66	55,500	Town Wide	44,192		29.63
12771 Bishop St	EAST-0938214 NRTH-1399318		FD361 Smithville Fire Dist	44,192	TO	103.75
Adams, NY 13605	DEED BOOK 1692 PG-146		11,308 EX			
	FULL MARKET VALUE	55,500	Installment Fee			13.78
MAY BE SUBJECT TO PAYMENT UNDER AGDIST LAW TIL 2023						
TOTAL TAX ---						459.35**
	DATE #1	01/31/20	DATE #2	03/31/20	DATE #3	05/29/20
	AMT DUE	166.91	AMT DUE	153.11	AMT DUE	153.11
*****						

STATE OF NEW YORK  
COUNTY - Jefferson  
TOWN - Henderson  
SWIS - 223600

2020 TOWN TAX ROLL  
TAXABLE SECTION OF THE ROLL - 1  
TAX MAP NUMBER SEQUENCE  
UNIFORM PERCENT OF VALUE IS 100.00

PAGE 449  
VALUATION DATE-JUL 01, 2018  
TAXABLE STATUS DATE-MAR 01, 2019

TAX MAP PARCEL NUMBER	PROPERTY LOCATION & CLASS	ASSESSMENT	EXEMPTION CODE	COUNTY	TOWN	TAX AMOUNT
CURRENT OWNERS NAME	SCHOOL DISTRICT	LAND	TAX DESCRIPTION			
CURRENT OWNERS ADDRESS	PARCEL SIZE/GRID COORD	TOTAL	SPECIAL DISTRICTS			
***** 106.00-2-60 *****						
11938 Bishop St		89 PCT OF VALUE USED FOR EXEMPTION PURPOSES		106.00-2-60		BILL361786
106.00-2-60	240 Rural res		VET COM CT 41131	20,000	10,000	
Halferty Mary E	Belleville-Hend 223402	43,000	County Taxable	136,100		1,003.90
Halferty Michael J	ACRES 22.60	156,100	Town Wide	146,100		97.95
11938 Bishop St	EAST-0938509 NRTH-1400169		FD361 Smithville Fire Dist	156,100	TO	366.49
Adams, NY 13605	FULL MARKET VALUE	156,100	Installment Fee			44.05
TOTAL TAX ---						1,468.34**
	DATE #1	01/31/20	DATE #2	03/31/20	DATE #3	05/29/20
	AMT DUE	533.51	AMT DUE	489.44	AMT DUE	489.44
***** 106.00-2-61 *****						
12023/065 Bishop St				106.00-2-61		BILL361787
106.00-2-61	112 Dairy farm		AG STRUCT 41700	41,100	41,100	
Burger Michael R	Belleville-Hend 223402	130,500	AG DIST CO 41720	67,035	67,035	
Burger Kristina M	ACRES 56.00	452,300	County Taxable	344,165		2,538.63
12771 Bishop St	EAST-0936405 NRTH-1401069		Town Wide	344,165		230.73
Adams, NY 13605	DEED BOOK 1605 PG-288		FD361 Smithville Fire Dist	385,265	TO	904.51
	FULL MARKET VALUE	452,300	67,035 EX			
MAY BE SUBJECT TO PAYMENT UNDER AGDIST LAW TIL 2023						110.22
TOTAL TAX ---						3,673.87**
	DATE #1	01/31/20	DATE #2	03/31/20	DATE #3	05/29/20
	AMT DUE	1,334.85	AMT DUE	1,224.62	AMT DUE	1,224.62
***** 106.00-2-62 *****						
12070 Bishop St				106.00-2-62		BILL361788
106.00-2-62	105 Vac farmland		AGSTORTANK 42100	180,000	180,000	
Burger Michael R	Belleville-Hend 223402	279,700	County Taxable	812,700		5,994.64
Burger Kristina M	Cor Shear Ayles Rd	992,700	Town Wide	812,700		544.84
12771 Bishop St	ACRES 235.53		FD361 Smithville Fire Dist	812,700	TO	1,908.03
Adams, NY 13605	EAST-0935736 NRTH-1399950		180,000 EX			
	DEED BOOK 1605 PG-288		Installment Fee			253.43
	FULL MARKET VALUE	992,700				
TOTAL TAX ---						8,447.51**
	DATE #1	01/31/20	DATE #2	03/31/20	DATE #3	05/29/20
	AMT DUE	3,069.28	AMT DUE	2,815.83	AMT DUE	2,815.83
***** 106.00-2-63 *****						
Bishop St				106.00-2-63		BILL361789
106.00-2-63	105 Vac farmland		AG DIST CO 41720	81,439	81,439	
Burger Michael R	Belleville-Hend 223402	123,100	County Taxable	41,661		307.30
Burger Kristina M	ACRES 80.18	123,100	Town Wide	41,661		27.93
12771 Bishop St	EAST-0939220 NRTH-1403249		FD361 Smithville Fire Dist	41,661	TO	97.81
Adams, NY 13605	DEED BOOK 1605 PG-288		81,439 EX			
	FULL MARKET VALUE	123,100	Installment Fee			12.99
MAY BE SUBJECT TO PAYMENT UNDER AGDIST LAW TIL 2023						
TOTAL TAX ---						433.04**
	DATE #1	01/31/20	DATE #2	03/31/20	DATE #3	05/29/20
	AMT DUE	157.35	AMT DUE	144.34	AMT DUE	144.34
*****						

STATE OF NEW YORK  
COUNTY - Jefferson  
TOWN - Henderson  
SWIS - 223600

2020 TOWN TAX ROLL  
TAXABLE SECTION OF THE ROLL - 1  
TAX MAP NUMBER SEQUENCE  
UNIFORM PERCENT OF VALUE IS 100.00

PAGE 450  
VALUATION DATE-JUL 01, 2018  
TAXABLE STATUS DATE-MAR 01, 2019

TAX MAP PARCEL NUMBER	PROPERTY LOCATION & CLASS	ASSESSMENT	EXEMPTION CODE	COUNTY	TOWN	TAX AMOUNT
CURRENT OWNERS NAME	SCHOOL DISTRICT	LAND	TAX DESCRIPTION			
CURRENT OWNERS ADDRESS	PARCEL SIZE/GRID COORD	TOTAL	SPECIAL DISTRICTS			
***** 106.05-1-1.1 *****						
106.05-1-1.1	Co Rte 72			106.05-1-1.1		BILL361790
Bouculat Martha H	311 Res vac land		County Taxable		35,700	263.33
Hoffman Mary M	Belleville-Hend 223402	35,700	Town Wide		35,700	23.93
122 River Dr	ACRES 9.05	35,700	FD362 Henderson Fire Dist		35,700 TO	38.39
Annapolis, MD 21403	EAST-0921813 NRTH-1408387		Installment Fee			9.77
	DEED BOOK 2009 PG-7452					
	FULL MARKET VALUE	35,700				
PRIOR OWNER ON 3/01/2019						
Bouculat Martha H						
TOTAL TAX --- 325.65**						
	DATE #1	01/31/20	DATE #2	03/31/20	DATE #3	05/29/20
	AMT DUE	118.32	AMT DUE	108.55	AMT DUE	108.55
***** 106.05-1-1.2 *****						
13723 Co Rte 123						
106.05-1-1.2	260 Seasonal res - WTRFNT		County Taxable		523,100	BILL361791
Clarkson Charles B	Belleville-Hend 223402	284,800	Town Wide		523,100	3,858.49
Clarkson Sharon M	ACRES 1.99	523,100	FD362 Henderson Fire Dist		523,100 TO	350.69
PO Box 56	EAST-0921544 NRTH-1409074		Installment Fee			562.48
Henderson Harbor, NY	DEED BOOK 1250 PG-256					143.15
	FULL MARKET VALUE	523,100				
TOTAL TAX --- 4,771.66**						
	DATE #1	01/31/20	DATE #2	03/31/20	DATE #3	05/29/20
	AMT DUE	1,733.71	AMT DUE	1,590.55	AMT DUE	1,590.55
***** 106.05-1-2 *****						
13608 Co Rte 72						
106.05-1-2	210 1 Family Res		County Taxable		135,600	BILL361792
Hoffman Trustee Phillip T Jr	Belleville-Hend 223402	53,000	Town Wide		135,600	1,000.21
Hoffman Revoc Trust Philip T J	Henderson Harbor	135,600	FD362 Henderson Fire Dist		135,600 TO	90.91
2699 Manor Cir	ACRES 1.02		LT361 Henderson Light Dist		135,600 TO	145.81
Gulf Breeze, FL 32563	EAST-0921618 NRTH-1408072		Installment Fee			54.65
	DEED BOOK 2011 PG-10510					38.75
	FULL MARKET VALUE	135,600				
TOTAL TAX --- 1,291.58**						
	DATE #1	01/31/20	DATE #2	03/31/20	DATE #3	05/29/20
	AMT DUE	469.29	AMT DUE	430.52	AMT DUE	430.52
***** 106.05-1-3.1 *****						
NYS Rte 3						
106.05-1-3.1	311 Res vac land		County Taxable		32,400	BILL361793
Newsy Lewis	Belleville-Hend 223402	32,400	Town Wide		32,400	238.99
Newsy Sharon	ACRES 3.53	32,400	School Relevy			21.72
c/o Victoria Parker	EAST-0922286 NRTH-1407888		FD362 Henderson Fire Dist		32,400 TO	313.80
99 Waterboro Rd	DEED BOOK 1133 PG-00255		UW990 Unpaid Water		151.80 MT	34.84
Alfred, ME 04002	FULL MARKET VALUE	32,400	Installment Fee			151.80
						22.83
TOTAL TAX --- 761.15**						
	DATE #1	01/31/20	DATE #2	03/31/20	DATE #3	05/29/20
	AMT DUE	276.56	AMT DUE	253.71	AMT DUE	253.71
*****						

STATE OF NEW YORK  
COUNTY - Jefferson  
TOWN - Henderson  
SWIS - 223600

2020 TOWN TAX ROLL  
TAXABLE SECTION OF THE ROLL - 1  
TAX MAP NUMBER SEQUENCE  
UNIFORM PERCENT OF VALUE IS 100.00

PAGE 451  
VALUATION DATE-JUL 01, 2018  
TAXABLE STATUS DATE-MAR 01, 2019

TAX MAP PARCEL NUMBER	PROPERTY LOCATION & CLASS	ASSESSMENT	EXEMPTION CODE	COUNTY	TOWN	TAX AMOUNT
CURRENT OWNERS NAME	SCHOOL DISTRICT	LAND	TAX DESCRIPTION			
CURRENT OWNERS ADDRESS	PARCEL SIZE/GRID COORD	TOTAL	SPECIAL DISTRICTS			
***** 106.05-1-3.21 *****						
8961/965	NYS Rte 3			106.05-1-3.21		BILL361794
106.05-1-3.21	311 Res vac land		County Taxable	32,900		242.68
Shultz Murray M	Belleville-Hend 223402	32,900	Town Wide	32,900		22.06
Shultz Sandra C	Lot A:8961 NYS Rte 3	32,900	FD362 Henderson Fire Dist	32,900	TO	35.38
9509 Co Rte 79	Lot B: 8965 NYS Rte 3		Installment Fee			9.00
Henderson, NY 13650	ACRES 4.40					
	EAST-0922360 NRTH-1408141					
	DEED BOOK 2016 PG-7483					
	FULL MARKET VALUE	32,900				
TOTAL TAX ---						300.12**
	DATE #1	01/31/20	DATE #2	03/31/20	DATE #3	05/29/20
	AMT DUE	109.04	AMT DUE	100.04	AMT DUE	100.04
***** 106.05-1-3.22 *****						
8999	NYS Rte 3			106.05-1-3.22		BILL361795
106.05-1-3.22	210 1 Family Res		VET COM CT 41131	20,000	10,000	
Haney Burnell V	Belleville-Hend 223402	56,000	VET WAR CT 41121	12,000	6,000	
Haney Lori L	ACRES 1.93 BANK 810	246,900	County Taxable	214,900		1,585.15
PO Box 445	EAST-0922409 NRTH-1408358		Town Wide	230,900		154.80
Henderson Harbor, NY 13651	DEED BOOK 2015 PG-14125		FD362 Henderson Fire Dist	246,900	TO	265.49
	FULL MARKET VALUE	246,900	Installment Fee			60.16
TOTAL TAX ---						2,005.44**
	DATE #1	01/31/20	DATE #2	03/31/20	DATE #3	05/29/20
	AMT DUE	728.64	AMT DUE	668.48	AMT DUE	668.48
***** 106.05-1-4 *****						
106.05-1-4	Harborview Dr					BILL361796
Glamm Jean R	314 Rural vac<10		County Taxable	32,400		238.99
4040 Charrwood Ter	Belleville-Hend 223402	32,400	Town Wide	32,400		21.72
Marietta, GA 30062	ACRES 3.60	32,400	FD362 Henderson Fire Dist	32,400	TO	34.84
	EAST-0922286 NRTH-1407324		Installment Fee			8.87
	DEED BOOK W PG-00116					
	FULL MARKET VALUE	32,400				
TOTAL TAX ---						295.55**
	DATE #1	01/31/20	DATE #2	03/31/20	DATE #3	05/29/20
	AMT DUE	107.40	AMT DUE	98.51	AMT DUE	98.51
***** 106.05-1-5.21 *****						
106.05-1-5.21	Co Rte 72					BILL361797
Six Town Heights LLC	311 Res vac land		County Taxable	24,300		179.24
PO Box 7	Belleville-Hend 223402	24,300	Town Wide	24,300		16.29
Henderson Harbor, NY 13651	ACRES 8.30	24,300	FD362 Henderson Fire Dist	24,300	TO	26.13
	EAST-0922204 NRTH-1406747		Installment Fee			6.65
	DEED BOOK 2016 PG-6925					
	FULL MARKET VALUE	24,300				
TOTAL TAX ---						221.66**
	DATE #1	01/31/20	DATE #2	03/31/20	DATE #3	05/29/20
	AMT DUE	80.55	AMT DUE	73.88	AMT DUE	73.88
*****						



STATE OF NEW YORK  
COUNTY - Jefferson  
TOWN - Henderson  
SWIS - 223600

2 0 2 0 T O W N T A X R O L L  
T A X A B L E SECTION OF THE ROLL - 1  
TAX MAP NUMBER SEQUENCE  
UNIFORM PERCENT OF VALUE IS 100.00

PAGE 452  
VALUATION DATE-JUL 01, 2018  
TAXABLE STATUS DATE-MAR 01, 2019

TAX MAP PARCEL NUMBER	PROPERTY LOCATION & CLASS	ASSESSMENT	EXEMPTION CODE	COUNTY	TOWN	
CURRENT OWNERS NAME	SCHOOL DISTRICT	LAND	TAX DESCRIPTION	TAXABLE VALUE	TAX AMOUNT	
CURRENT OWNERS ADDRESS	PARCEL SIZE/GRID COORD	TOTAL	SPECIAL DISTRICTS			
***** 106.05-1-5.22 *****						
13592 Co Rte 72					BILL361798	
106.05-1-5.22	311 Res vac land		County Taxable	23,800	175.55	
Owen Matthew T	Belleville-Hend 223402	23,800	Town Wide	23,800	15.96	
Owen Angela M	ACRES 7.40	23,800	FD362 Henderson Fire Dist	23,800 TO	25.59	
PO Box 410	EAST-0922204 NRTH-1406747		Installment Fee		6.51	
Henderson Harbor, NY 13651	DEED BOOK 2014 PG-16171					
	FULL MARKET VALUE	23,800				
			TOTAL TAX ---		217.10**	
	DATE #1	01/31/20	DATE #2	03/31/20	DATE #3	05/29/20
	AMT DUE	78.89	AMT DUE	72.36	AMT DUE	72.36
***** 106.05-1-6.1 *****						
NYS Rte 3						
106.05-1-6.1	311 Res vac land		County Taxable	22,100	163.01	
OBrien Cristin N	Belleville-Hend 223402	22,100	Town Wide	22,100	14.82	
12958 Co Rte 72	ACRES 4.52	22,100	FD362 Henderson Fire Dist	22,100 TO	23.76	
Henderson, NY 13650	EAST-0922214 NRTH-1405989		LT361 Henderson Light Dist	22,100 TO	8.91	
	DEED BOOK 2016 PG-13419		Installment Fee		6.32	
	FULL MARKET VALUE	22,100				
			TOTAL TAX ---		210.50**	
	DATE #1	01/31/20	DATE #2	03/31/20	DATE #3	05/29/20
	AMT DUE	76.50	AMT DUE	70.16	AMT DUE	70.16
***** 106.05-1-6.21 *****						
13213 Co Rte 72						
106.05-1-6.21	210 1 Family Res		County Taxable	194,000	1,430.98	
Durant Scott W	Belleville-Hend 223402	41,900	Town Wide	194,000	130.06	
Durant Cindy	ACRES 20.83	194,000	FD362 Henderson Fire Dist	194,000 TO	208.60	
13213 Co Rte 72	EAST-0922787 NRTH-1405280		LT361 Henderson Light Dist	194,000 TO	78.19	
Henderson, NY 13650	DEED BOOK 1791 PG-133		Installment Fee		55.43	
	FULL MARKET VALUE	194,000				
			TOTAL TAX ---		1,847.83**	
	DATE #1	01/31/20	DATE #2	03/31/20	DATE #3	05/29/20
	AMT DUE	671.38	AMT DUE	615.94	AMT DUE	615.94
***** 106.05-1-6.22 *****						
Co Rte 72						
106.05-1-6.22	311 Res vac land		County Taxable	15,700	115.81	
Dasilva Ubiracy	Belleville-Hend 223402	15,700	Town Wide	15,700	10.53	
Dasilva Robin	ACRES 4.30	15,700	FD362 Henderson Fire Dist	15,700 TO	16.88	
13075 Co Rte 72	EAST-0923169 NRTH-1405493		LT361 Henderson Light Dist	15,700 TO	6.33	
Henderson, NY 13650	DEED BOOK 1742 PG-170		Installment Fee		4.49	
	FULL MARKET VALUE	15,700				
			TOTAL TAX ---		149.55**	
	DATE #1	01/31/20	DATE #2	03/31/20	DATE #3	05/29/20
	AMT DUE	54.34	AMT DUE	49.85	AMT DUE	49.85
*****						

STATE OF NEW YORK  
COUNTY - Jefferson  
TOWN - Henderson  
SWIS - 223600

2020 TOWN TAX ROLL  
TAXABLE SECTION OF THE ROLL - 1  
TAX MAP NUMBER SEQUENCE  
UNIFORM PERCENT OF VALUE IS 100.00

PAGE 453  
VALUATION DATE-JUL 01, 2018  
TAXABLE STATUS DATE-MAR 01, 2019

TAX MAP PARCEL NUMBER	PROPERTY LOCATION & CLASS	ASSESSMENT	EXEMPTION CODE	COUNTY	TOWN	TAX AMOUNT
CURRENT OWNERS NAME	SCHOOL DISTRICT	LAND	TAX DESCRIPTION			
CURRENT OWNERS ADDRESS	PARCEL SIZE/GRID COORD	TOTAL	SPECIAL DISTRICTS			
***** 106.05-1-6.31 *****						
13116 Co Rte 123						BILL361802
106.05-1-6.31	210 1 Family Res - WTRFNT		County Taxable	166,600		1,228.88
Six Town Cottage LLC	Belleville-Hend 223402	110,800	Town Wide	166,600		111.69
PO Box 7	ACRES 4.33	166,600	FD362 Henderson Fire Dist	166,600	TO	179.14
Henderson Harbor, NY 13651	EAST-0921361 NRTH-1406132		LT361 Henderson Light Dist	166,600	TO	67.14
	DEED BOOK 2015 PG-18889		Installment Fee			47.61
	FULL MARKET VALUE	166,600				
TOTAL TAX ---						1,586.85**
	DATE #1	01/31/20	DATE #2	03/31/20	DATE #3	05/29/20
	AMT DUE	576.56	AMT DUE	528.95	AMT DUE	528.95
***** 106.05-1-6.32 *****						
13345 Harbor View Ests W						BILL361803
106.05-1-6.32	311 Res vac land		County Taxable	33,700		248.58
Zehr Gary H	Belleville-Hend 223402	33,700	Town Wide	33,700		22.59
Zehr Nina J	FRNT 150.00 DPTH 239.00	33,700	FD362 Henderson Fire Dist	33,700	TO	36.24
3841 Co Rte 121	EAST-0921598 NRTH-1406558		LT361 Henderson Light Dist	33,700	TO	13.58
Mannsville, NY 13661	DEED BOOK 2016 PG-14850		Installment Fee			9.63
	FULL MARKET VALUE	33,700				
TOTAL TAX ---						320.99**
	DATE #1	01/31/20	DATE #2	03/31/20	DATE #3	05/29/20
	AMT DUE	116.64	AMT DUE	106.99	AMT DUE	106.99
***** 106.05-1-6.4 *****						
8951 NYS Rte 3						BILL361804
106.05-1-6.4	311 Res vac land		County Taxable	33,600		247.84
Six Town Heights LLC	Belleville-Hend 223402	33,600	Town Wide	33,600		22.53
PO Box 7	ACRES 5.60	33,600	FD362 Henderson Fire Dist	33,600	TO	36.13
Henderson Harbor, NY 13651	EAST-0922227 NRTH-1406322		LT361 Henderson Light Dist	33,600	TO	13.54
	DEED BOOK 2016 PG-14409		Installment Fee			9.60
	FULL MARKET VALUE	33,600				
TOTAL TAX ---						320.04**
	DATE #1	01/31/20	DATE #2	03/31/20	DATE #3	05/29/20
	AMT DUE	116.28	AMT DUE	106.68	AMT DUE	106.68
***** 106.05-1-7.1 *****						
8943 NYS Rte 3						BILL361805
106.05-1-7.1	260 Seasonal res		County Taxable	92,200		680.09
Atkinson James	Belleville-Hend 223402	60,200	Town Wide	92,200		61.81
5155 Harris Rd	ACRES 18.91	92,200	FD362 Henderson Fire Dist	92,200	TO	99.14
Camillus, NY 13031	EAST-0922171 NRTH-1405093		LT361 Henderson Light Dist	92,200	TO	37.16
	DEED BOOK 2011 PG-4524		Installment Fee			26.35
	FULL MARKET VALUE	92,200				
TOTAL TAX ---						878.20**
	DATE #1	01/31/20	DATE #2	03/31/20	DATE #3	05/29/20
	AMT DUE	319.09	AMT DUE	292.73	AMT DUE	292.73
*****						

STATE OF NEW YORK  
COUNTY - Jefferson  
TOWN - Henderson  
SWIS - 223600

2 0 2 0 T O W N T A X R O L L  
T A X A B L E SECTION OF THE ROLL - 1  
TAX MAP NUMBER SEQUENCE  
UNIFORM PERCENT OF VALUE IS 100.00

PAGE 454  
VALUATION DATE-JUL 01, 2018  
TAXABLE STATUS DATE-MAR 01, 2019

TAX MAP PARCEL NUMBER	PROPERTY LOCATION & CLASS	ASSESSMENT	EXEMPTION CODE	COUNTY	TOWN	TAX AMOUNT
CURRENT OWNERS NAME	SCHOOL DISTRICT	LAND	TAX DESCRIPTION			
CURRENT OWNERS ADDRESS	PARCEL SIZE/GRID COORD	TOTAL	SPECIAL DISTRICTS			
***** 106.05-1-7.2 *****						
106.05-1-7.2	Co Rte 123			106.05-1-7.2		BILL361806
Atkinson Steven	312 Vac w/imprv - WTRFNT		County Taxable			496.42
8699 Hale Rd	Belleville-Hend 223402	59,300	Town Wide			45.12
manlius, NY 13104	ACRES 0.60	67,300	FD362 Henderson Fire Dist			72.37
	EAST-0921540 NRTH-1405146		Installment Fee			18.42
	DEED BOOK 2011 PG-4523					
	FULL MARKET VALUE	67,300				
TOTAL TAX ---						613.91**
	DATE #1	01/31/20	DATE #2	03/31/20	DATE #3	05/29/20
	AMT DUE	223.07	AMT DUE	204.63	AMT DUE	204.63
***** 106.05-1-8.1 *****						
106.05-1-8.1	12909 Co Rte 123			106.05-1-8.1		BILL361807
Phillips 66 Company	570 Marina - WTRFNT		County Taxable			4,430.15
Property Tax - S1364	Belleville-Hend 223402	197,200	Town Wide			402.65
PO Box 421959	FRNT 190.00 DPTH 115.00	600,600	FD362 Henderson Fire Dist			645.81
Houston, TX 77242-1959	EAST-0921495 NRTH-1404980		Installment Fee			164.36
	DEED BOOK 2012 PG-13416					
	FULL MARKET VALUE	600,600				
TOTAL TAX ---						5,478.61**
	DATE #1	01/31/20	DATE #2	03/31/20	DATE #3	05/29/20
	AMT DUE	1,990.57	AMT DUE	1,826.20	AMT DUE	1,826.20
***** 106.05-1-8.21 *****						
106.05-1-8.21	Co Rte 123			106.05-1-8.21		BILL361808
Atkinson Steven	311 Res vac land		County Taxable			234.56
8699 Hale Rd	Belleville-Hend 223402	31,800	Town Wide			21.32
Manlius, NY 13104	ACRES 1.22	31,800	FD362 Henderson Fire Dist			34.19
	EAST-0921765 NRTH-1404952		Installment Fee			8.70
	DEED BOOK 2011 PG-4525					
	FULL MARKET VALUE	31,800				
TOTAL TAX ---						290.07**
	DATE #1	01/31/20	DATE #2	03/31/20	DATE #3	05/29/20
	AMT DUE	105.39	AMT DUE	96.69	AMT DUE	96.69
***** 106.05-1-9 *****						
106.05-1-9	12922 Co Rte 123			106.05-1-9		BILL361809
Plantz Theodore E	260 Seasonal res - WTRFNT		County Taxable			1,497.37
3989 US Rte 11	Belleville-Hend 223402	98,900	Town Wide			136.09
Mannsville, NY 13661	Harbor Rd	203,000	FD362 Henderson Fire Dist			218.28
	ACRES 0.45		Installment Fee			55.55
	EAST-0921511 NRTH-1405105					
	DEED BOOK 1876 PG-06					
	FULL MARKET VALUE	203,000				
TOTAL TAX ---						1,851.74**
	DATE #1	01/31/20	DATE #2	03/31/20	DATE #3	05/29/20
	AMT DUE	672.81	AMT DUE	617.24	AMT DUE	617.24

STATE OF NEW YORK  
COUNTY - Jefferson  
TOWN - Henderson  
SWIS - 223600

2020 TOWN TAX ROLL  
TAXABLE SECTION OF THE ROLL - 1  
TAX MAP NUMBER SEQUENCE  
UNIFORM PERCENT OF VALUE IS 100.00

PAGE 455  
VALUATION DATE-JUL 01, 2018  
TAXABLE STATUS DATE-MAR 01, 2019

TAX MAP PARCEL NUMBER	PROPERTY LOCATION & CLASS	ASSESSMENT	EXEMPTION CODE	COUNTY	TOWN	TAX AMOUNT
CURRENT OWNERS NAME	SCHOOL DISTRICT	LAND	TAX DESCRIPTION			
CURRENT OWNERS ADDRESS	PARCEL SIZE/GRID COORD	TOTAL	SPECIAL DISTRICTS			
***** 106.05-1-10 *****						
12950	Co Rte 123			106.05-1-10		BILL361810
106.05-1-10	260 Seasonal res - WTRFNT		County Taxable		192,600	1,420.66
Poulin David D	Belleville-Hend 223402	120,400	Town Wide		192,600	129.12
PO Box 407	Harbor Rd	192,600	FD362 Henderson Fire Dist		192,600 TO	207.10
Henderson Harbor, NY 13651	ACRES 0.67		Installment Fee			52.71
	EAST-0921537 NRTH-1405207					
	DEED BOOK 1775 PG-142					
	FULL MARKET VALUE	192,600				
TOTAL TAX ---						1,756.88**
	DATE #1	01/31/20	DATE #2	03/31/20	DATE #3	05/29/20
	AMT DUE	638.35	AMT DUE	585.62	AMT DUE	585.62
***** 106.05-1-11 *****						
106.05-1-11	Co Rte 123			106.05-1-11		BILL361811
Poulin David D	312 Vac w/imprv - WTRFNT		County Taxable		18,000	132.77
PO Box 407	Belleville-Hend 223402	15,600	Town Wide		18,000	12.07
Henderson Harbor, NY 13651	Harbor Rd	18,000	FD362 Henderson Fire Dist		18,000 TO	19.36
	FRNT 24.00 DPTH 38.00		Installment Fee			4.93
	EAST-0921532 NRTH-1405237					
	FULL MARKET VALUE	18,000				
TOTAL TAX ---						164.20**
	DATE #1	01/31/20	DATE #2	03/31/20	DATE #3	05/29/20
	AMT DUE	59.67	AMT DUE	54.73	AMT DUE	54.73
***** 106.05-1-12 *****						
12951	Co Rte 123			106.05-1-12		BILL361812
106.05-1-12	210 1 Family Res - WTRFNT		County Taxable		310,000	2,286.62
Whitney David S	Belleville-Hend 223402	96,900	Town Wide		310,000	207.83
Whitney Daniel	Harbor Rd	310,000	FD362 Henderson Fire Dist		310,000 TO	333.34
c/o Ann Whitney	FRNT 81.00 DPTH 80.00		Installment Fee			84.83
PO Box 421	EAST-0921507 NRTH-1405287					
Henderson Harbor, NY 13651	DEED BOOK 1735 PG-190					
	FULL MARKET VALUE	310,000				
TOTAL TAX ---						2,827.79**
	DATE #1	01/31/20	DATE #2	03/31/20	DATE #3	05/29/20
	AMT DUE	1,027.44	AMT DUE	942.59	AMT DUE	942.59
***** 106.05-1-13 *****						
12981	Co Rte 123			106.05-1-13		BILL361813
106.05-1-13	210 1 Family Res - WTRFNT		County Taxable		346,300	2,554.38
Whitney David S	Belleville-Hend 223402	177,800	Town Wide		346,300	232.16
Whitney Daniel R	Harbor Rd	346,300	FD362 Henderson Fire Dist		346,300 TO	372.37
c/o Ann Whitney	ACRES 0.37		Installment Fee			94.77
PO Box 421	EAST-0921492 NRTH-1405401					
Henderson Harbor, NY 13651	DEED BOOK 2007 PG-16165					
	FULL MARKET VALUE	346,300				
TOTAL TAX ---						3,158.91**
	DATE #1	01/31/20	DATE #2	03/31/20	DATE #3	05/29/20
	AMT DUE	1,147.74	AMT DUE	1,052.97	AMT DUE	1,052.97
*****						

STATE OF NEW YORK  
COUNTY - Jefferson  
TOWN - Henderson  
SWIS - 223600

2020 TOWN TAX ROLL  
TAXABLE SECTION OF THE ROLL - 1  
TAX MAP NUMBER SEQUENCE  
UNIFORM PERCENT OF VALUE IS 100.00

PAGE 456  
VALUATION DATE-JUL 01, 2018  
TAXABLE STATUS DATE-MAR 01, 2019

TAX MAP PARCEL NUMBER	PROPERTY LOCATION & CLASS	ASSESSMENT	EXEMPTION CODE	COUNTY	TOWN	
CURRENT OWNERS NAME	SCHOOL DISTRICT	LAND	TAX DESCRIPTION	TAXABLE VALUE	TAX AMOUNT	
CURRENT OWNERS ADDRESS	PARCEL SIZE/GRID COORD	TOTAL	SPECIAL DISTRICTS			
***** 106.05-1-14 *****						
12962 Co Rte 123				106.05-1-14	BILL361814	
106.05-1-14	210 1 Family Res		County Taxable	297,500	2,194.42	
Poulin David D	Belleville-Hend 223402	53,600	Town Wide	297,500	199.45	
PO Box 407	Harbor Rd	297,500	FD362 Henderson Fire Dist	297,500 TO	319.90	
Henderson Harbor, NY 13651	ACRES 1.39		Installment Fee		81.41	
	EAST-0921756 NRTH-1405361					
	FULL MARKET VALUE	297,500				
TOTAL TAX ---					2,713.77**	
	DATE #1	01/31/20	DATE #2	03/31/20	DATE #3	05/29/20
	AMT DUE	986.00	AMT DUE	904.59	AMT DUE	904.59
***** 106.05-1-16 *****						
13010 Co Rte 123				106.05-1-16	BILL361815	
106.05-1-16	210 1 Family Res - WTRFNT		County Taxable	427,500	3,153.33	
Murphy Frederick R	Belleville-Hend 223402	172,900	Town Wide	427,500	286.60	
Murphy Diane L	Harbor Rd	427,500	FD362 Henderson Fire Dist	427,500 TO	459.68	
123 Concord Pl	FRNT 109.00 DPTH 365.00		Installment Fee		116.99	
Syracuse, NY 13210	EAST-0921516 NRTH-1405526					
	DEED BOOK 1045 PG-00131					
	FULL MARKET VALUE	427,500				
TOTAL TAX ---					3,899.61**	
	DATE #1	01/31/20	DATE #2	03/31/20	DATE #3	05/29/20
	AMT DUE	1,416.86	AMT DUE	1,299.87	AMT DUE	1,299.87
***** 106.05-1-17 *****						
13022 Co Rte 123				106.05-1-17	BILL361816	
106.05-1-17	260 Seasonal res - WTRFNT		County Taxable	518,800	3,826.77	
Clement Martin A Jr	Belleville-Hend 223402	183,400	Town Wide	518,800	347.81	
PO Box 98	Harbor Rd	518,800	FD362 Henderson Fire Dist	518,800 TO	557.86	
Henderson Harbor, NY 13651	FRNT 121.00 DPTH 380.00		UW990 Unpaid Water	510.00 MT	510.00	
	BANK 750		Installment Fee		157.27	
	EAST-0921490 NRTH-1405647					
	DEED BOOK 2004 PG-17125					
	FULL MARKET VALUE	518,800				
TOTAL TAX ---					5,242.44**	
	DATE #1	01/31/20	DATE #2	03/31/20	DATE #3	05/29/20
	AMT DUE	1,904.75	AMT DUE	1,747.48	AMT DUE	1,747.48
***** 106.05-1-18 *****						
13030 Co Rte 123				106.05-1-18	BILL361817	
106.05-1-18	210 1 Family Res - WTRFNT		County Taxable	199,000	1,467.86	
Lynch Michael D	Belleville-Hend 223402	133,700	Town Wide	199,000	133.41	
Cool William E	Harbor Rd	199,000	FD362 Henderson Fire Dist	199,000 TO	213.98	
143 Terrane Rd	ACRES 1.15 BANK 810		Installment Fee		54.46	
Peachtree City, GA 30269	EAST-0921487 NRTH-1405708					
	DEED BOOK 2015 PG-18538					
	FULL MARKET VALUE	199,000				
TOTAL TAX ---					1,815.25**	
	DATE #1	01/31/20	DATE #2	03/31/20	DATE #3	05/29/20
	AMT DUE	659.55	AMT DUE	605.08	AMT DUE	605.08

\*\*\*\*\*

STATE OF NEW YORK  
COUNTY - Jefferson  
TOWN - Henderson  
SWIS - 223600

2020 TOWN TAX ROLL  
TAXABLE SECTION OF THE ROLL - 1  
TAX MAP NUMBER SEQUENCE  
UNIFORM PERCENT OF VALUE IS 100.00

PAGE 457  
VALUATION DATE-JUL 01, 2018  
TAXABLE STATUS DATE-MAR 01, 2019

TAX MAP PARCEL NUMBER	PROPERTY LOCATION & CLASS	ASSESSMENT	EXEMPTION CODE	COUNTY	TOWN	TAX AMOUNT
CURRENT OWNERS NAME	SCHOOL DISTRICT	LAND	TAX DESCRIPTION			
CURRENT OWNERS ADDRESS	PARCEL SIZE/GRID COORD	TOTAL	SPECIAL DISTRICTS			
***** 106.05-1-19.1 *****						
106.05-1-19.1	13068 Co Rte 123			106.05-1-19.1		BILL361818
Kerr J Craig	260 Seasonal res - WTRFNT		County Taxable		833,100	6,145.11
5157 Skyline Dr	Belleville-Hend 223402	445,900	Town Wide		833,100	558.52
Syracuse, NY 13215	Harbor Rd	833,100	FD362 Henderson Fire Dist		833,100 TO	895.82
	ACRES 3.70		Installment Fee			227.98
	EAST-0921426 NRTH-1405937					
	DEED BOOK 2003 PG-3030					
	FULL MARKET VALUE	833,100				
TOTAL TAX ---						7,599.45**
	DATE #1	01/31/20	DATE #2	03/31/20	DATE #3	05/29/20
	AMT DUE	2,761.13	AMT DUE	2,533.15	AMT DUE	2,533.15
***** 106.05-1-19.2 *****						
106.05-1-19.2	13040 Co Rte 123			106.05-1-19.2		BILL361819
Walsemann Raymond B	260 Seasonal res		County Taxable		108,300	798.84
Baker Tammy J	Belleville-Hend 223402	19,600	Town Wide		108,300	72.61
5565 Woodlawn Ave	Henderson Harbor	108,300	FD362 Henderson Fire Dist		108,300 TO	116.45
Lowville, NY 13367	FRNT 40.00 DPTH 95.00		UW990 Unpaid Water		495.00 MT	495.00
	BANK 100		Installment Fee			44.49
	EAST-0921578 NRTH-1405777					
	DEED BOOK 2017 PG-12305					
	FULL MARKET VALUE	108,300				
TOTAL TAX ---						1,482.90**
	DATE #1	01/31/20	DATE #2	03/31/20	DATE #3	05/29/20
	AMT DUE	538.79	AMT DUE	494.30	AMT DUE	494.30
***** 106.05-1-20 *****						
106.05-1-20	13102 Co Rte 123			106.05-1-20		BILL361820
Hoffman Robert W	210 1 Family Res		County Taxable		141,100	1,040.78
Hoffman Mary M	Belleville-Hend 223402	35,600	Town Wide		141,100	94.59
165 Fiddlers Hill Rd	Harbor Rd	141,100	FD362 Henderson Fire Dist		141,100 TO	151.72
Edgewater, MD 21037	FRNT 60.00 DPTH 268.00		LT361 Henderson Light Dist		141,100 TO	56.87
	EAST-0921576 NRTH-1406160		Installment Fee			40.32
	DEED BOOK 1323 PG-346					
	FULL MARKET VALUE	141,100				
TOTAL TAX ---						1,343.96**
	DATE #1	01/31/20	DATE #2	03/31/20	DATE #3	05/29/20
	AMT DUE	488.32	AMT DUE	447.98	AMT DUE	447.98
***** 106.05-1-21 *****						
106.05-1-21	13093 Co Rte 123			106.05-1-21		BILL361821
Hart Richard Steele	210 1 Family Res - WTRFNT		County Taxable		202,400	1,492.94
Hart Virginia R	Belleville-Hend 223402	101,700	Town Wide		202,400	135.69
PO Box 137	Henderson Harbor	202,400	FD362 Henderson Fire Dist		202,400 TO	217.64
Henderson Harbor, NY 13651	FRNT 70.00 DPTH 47.00		Installment Fee			55.39
	EAST-0921370 NRTH-1406094					
	FULL MARKET VALUE	202,400				
TOTAL TAX ---						1,846.27**
	DATE #1	01/31/20	DATE #2	03/31/20	DATE #3	05/29/20
	AMT DUE	670.82	AMT DUE	615.42	AMT DUE	615.42

TAX MAP PARCEL NUMBER	PROPERTY LOCATION & CLASS	ASSESSMENT	EXEMPTION CODE	COUNTY	TOWN	TAX AMOUNT
CURRENT OWNERS NAME	SCHOOL DISTRICT	LAND	TAX DESCRIPTION			
CURRENT OWNERS ADDRESS	PARCEL SIZE/GRID COORD	TOTAL	SPECIAL DISTRICTS			
***** 106.05-1-22 *****						
13105 Co Rte 123				106.05-1-22		BILL361822
106.05-1-22	210 1 Family Res - WTRFNT		County Taxable		169,200	1,248.05
Dunk Claudia	Belleville-Hend 223402	58,100	Town Wide		169,200	113.43
PO Box 173	FRNT 78.00 DPTH 33.00	169,200	FD362 Henderson Fire Dist		169,200 TO	181.94
Henderson Harbor, NY 13651	EAST-0921362 NRTH-1406158		LT361 Henderson Light Dist		169,200 TO	68.19
	DEED BOOK 2016 PG-14857		Installment Fee			48.35
	FULL MARKET VALUE	169,200				
TOTAL TAX ---						1,611.61**
	DATE #1	01/31/20	DATE #2	03/31/20	DATE #3	05/29/20
	AMT DUE	585.56	AMT DUE	537.20	AMT DUE	537.20
***** 106.05-1-23 *****						
13148 Co Rte 123				106.05-1-23		BILL361823
106.05-1-23	260 Seasonal res - WTRFNT		County Taxable		216,500	1,596.95
3Ps & E LLC	Belleville-Hend 223402	141,400	Town Wide		216,500	145.14
2747 Route 20 E	ACRES 0.50	216,500	FD362 Henderson Fire Dist		216,500 TO	232.80
Cazenovia, NY 13035	EAST-0921456 NRTH-1406359		LT361 Henderson Light Dist		216,500 TO	87.25
	DEED BOOK 2017 PG-16388		Installment Fee			61.86
	FULL MARKET VALUE	216,500				
PRIOR OWNER ON 3/01/2019						
3P's & E LLC						
TOTAL TAX ---						2,062.14**
	DATE #1	01/31/20	DATE #2	03/31/20	DATE #3	05/29/20
	AMT DUE	749.24	AMT DUE	687.38	AMT DUE	687.38
***** 106.05-1-24 *****						
13151 Co Rte 123				106.05-1-24		BILL361824
106.05-1-24	210 1 Family Res - WTRFNT		VET COM CT 41131		20,000 10,000	
Boutillier-Schwencke Living Tst	Belleville-Hend 223402	68,000	County Taxable		219,300	1,617.60
Boutellier Trste Brian E	Harbor Rd	239,300	Town Wide		229,300	153.73
PO Box 118	FRNT 90.00 DPTH 35.00		FD362 Henderson Fire Dist		239,300 TO	257.32
Henderson Harbor, NY 13651	EAST-0921294 NRTH-1406377		LT361 Henderson Light Dist		239,300 TO	96.44
	DEED BOOK 2009 PG-6909		Installment Fee			63.75
	FULL MARKET VALUE	239,300				
TOTAL TAX ---						2,125.09**
	DATE #1	01/31/20	DATE #2	03/31/20	DATE #3	05/29/20
	AMT DUE	772.12	AMT DUE	708.36	AMT DUE	708.36
***** 106.05-1-26 *****						
13160 Co Rte 123				106.05-1-26		BILL361825
106.05-1-26	260 Seasonal res - WTRFNT		VET COM CT 41131		20,000 10,000	
Oeschger Oren E	Belleville-Hend 223402	116,400	County Taxable		200,200	1,476.72
PO Box 524	Harbor Rd	220,200	Town Wide		210,200	140.92
Henderson Harbor, NY 13651	FRNT 50.00 DPTH 206.00		FD362 Henderson Fire Dist		220,200 TO	236.78
	EAST-0921424 NRTH-1406464		LT361 Henderson Light Dist		220,200 TO	88.75
	DEED BOOK 1807 PG-132		Installment Fee			58.30
	FULL MARKET VALUE	220,200				
TOTAL TAX ---						1,943.17**
	DATE #1	01/31/20	DATE #2	03/31/20	DATE #3	05/29/20
	AMT DUE	706.03	AMT DUE	647.72	AMT DUE	647.72

STATE OF NEW YORK  
COUNTY - Jefferson  
TOWN - Henderson  
SWIS - 223600

2 0 2 0 T O W N T A X R O L L  
T A X A B L E SECTION OF THE ROLL - 1  
TAX MAP NUMBER SEQUENCE  
UNIFORM PERCENT OF VALUE IS 100.00

PAGE 459  
VALUATION DATE-JUL 01, 2018  
TAXABLE STATUS DATE-MAR 01, 2019

TAX MAP PARCEL NUMBER	PROPERTY LOCATION & CLASS	ASSESSMENT	EXEMPTION CODE	COUNTY	TOWN	TAX AMOUNT
CURRENT OWNERS NAME	SCHOOL DISTRICT	LAND	TAX DESCRIPTION			
CURRENT OWNERS ADDRESS	PARCEL SIZE/GRID COORD	TOTAL	SPECIAL DISTRICTS			
***** 106.05-1-27 *****						
13165 Co Rte 123				106.05-1-27		BILL361826
106.05-1-27	210 1 Family Res - WTRFNT		County Taxable		144,900	1,068.81
Greene Linda D	Belleville-Hend 223402	71,000	Town Wide		144,900	97.14
PO Box 111	Harbor Rd	144,900	FD362 Henderson Fire Dist		144,900 TO	155.81
Henderson Harbor, NY 13651	FRNT 66.00 DPTH 53.00		LT361 Henderson Light Dist		144,900 TO	58.40
	EAST-0921250 NRTH-1406501		Installment Fee			41.40
	DEED BOOK 2016 PG-3311					
	FULL MARKET VALUE	144,900				
TOTAL TAX ---						1,380.16**
	DATE #1	01/31/20	DATE #2	03/31/20	DATE #3	05/29/20
	AMT DUE	501.46	AMT DUE	460.05	AMT DUE	460.05
***** 106.05-1-28.1 *****						
13178/190 Co Rte 123				106.05-1-28.1		BILL361827
106.05-1-28.1	652 Govt bldgs		County Taxable		129,900	958.17
Captains Cove Inc	Belleville-Hend 223402	98,500	Town Wide		129,900	87.09
PO Box 165	Harbor Rd	129,900	School Relevy			1,258.07
Henderson Harbor, NY 13651	FRNT 239.00 DPTH 149.00		FD362 Henderson Fire Dist		129,900 TO	139.68
	EAST-0921378 NRTH-1406615		LT361 Henderson Light Dist		129,900 TO	52.35
	DEED BOOK 1237 PG-78		UW990 Unpaid Water		101.20 MT	101.20
	FULL MARKET VALUE	129,900	Installment Fee			77.90
TOTAL TAX ---						2,596.56**
	DATE #1	01/31/20	DATE #2	03/31/20	DATE #3	05/29/20
	AMT DUE	943.42	AMT DUE	865.52	AMT DUE	865.52
***** 106.05-1-28.21 *****						
13185 Co Rte 123				106.05-1-28.21		BILL361828
106.05-1-28.21	260 Seasonal res - WTRFNT		County Taxable		86,700	639.52
Captains Cove Inc	Belleville-Hend 223402	30,800	Town Wide		86,700	58.12
PO Box 165	Henderson Harbor	86,700	School Relevy			839.69
Henderson Harbor, NY 13651	FRNT 25.00 DPTH 35.00		FD362 Henderson Fire Dist		86,700 TO	93.23
	EAST-0921213 NRTH-1406673		LT361 Henderson Light Dist		86,700 TO	34.94
	DEED BOOK 1569 PG-92		UW990 Unpaid Water		101.20 MT	101.20
	FULL MARKET VALUE	86,700	Installment Fee			53.00
TOTAL TAX ---						1,766.70**
	DATE #1	01/31/20	DATE #2	03/31/20	DATE #3	05/29/20
	AMT DUE	641.90	AMT DUE	588.90	AMT DUE	588.90
***** 106.05-1-28.22 *****						
13179 Co Rte 123				106.05-1-28.22		BILL361829
106.05-1-28.22	415 Motel - WTRFNT		County Taxable		399,800	2,949.01
Captains Cove Inc	Belleville-Hend 223402	93,300	Town Wide		399,800	268.03
PO Box 165	Captain's Cove Motel	399,800	School Relevy			3,872.06
Henderson Harbor, NY 13651	FRNT 135.00 DPTH 40.00		FD362 Henderson Fire Dist		399,800 TO	429.90
	EAST-0921233 NRTH-1406595		LT361 Henderson Light Dist		399,800 TO	161.13
	DEED BOOK 1252 PG-341		UW990 Unpaid Water		172.04 MT	172.04
	FULL MARKET VALUE	399,800	Installment Fee			235.57
TOTAL TAX ---						7,852.17**
	DATE #1	01/31/20	DATE #2	03/31/20	DATE #3	05/29/20
	AMT DUE	2,852.96	AMT DUE	2,617.39	AMT DUE	2,617.39

\*\*\*\*\*



STATE OF NEW YORK  
COUNTY - Jefferson  
TOWN - Henderson  
SWIS - 223600

2020 TOWN TAX ROLL  
TAXABLE SECTION OF THE ROLL - 1  
TAX MAP NUMBER SEQUENCE  
UNIFORM PERCENT OF VALUE IS 100.00

PAGE 460  
VALUATION DATE-JUL 01, 2018  
TAXABLE STATUS DATE-MAR 01, 2019

TAX MAP PARCEL NUMBER	PROPERTY LOCATION & CLASS	ASSESSMENT	EXEMPTION CODE	COUNTY	TOWN	TAX AMOUNT
CURRENT OWNERS NAME	SCHOOL DISTRICT	LAND	TAX DESCRIPTION			
CURRENT OWNERS ADDRESS	PARCEL SIZE/GRID COORD	TOTAL	SPECIAL DISTRICTS			
***** 106.05-1-29 *****						
13208 Co Rte 123				106.05-1-29		BILL361830
106.05-1-29	210 1 Family Res - WTRFNT		County Taxable		228,400	1,684.72
Captains Cove Inc	Belleville-Hend 223402	120,100	Town Wide		228,400	153.12
PO Box 165	Harbor Rd	228,400	School Relevy			2,212.05
Henderson Harbor, NY 13651	FRNT 64.00 DPTH 153.00		FD362 Henderson Fire Dist	228,400	TO	245.59
	EAST-0921205 NRTH-1406707		LT361 Henderson Light Dist	228,400	TO	92.05
	DEED BOOK 1271 PG-6		UW990 Unpaid Water	101.20	MT	101.20
	FULL MARKET VALUE	228,400	Installment Fee			134.66
			TOTAL TAX ---			4,488.73**
			DATE #1 01/31/20	DATE #2 03/31/20	DATE #3 05/29/20	
			AMT DUE 1,630.91	AMT DUE 1,496.24	AMT DUE 1,496.24	
***** 106.05-1-30 *****						
13226 Co Rte 123				106.05-1-30		BILL361831
106.05-1-30	210 1 Family Res - WTRFNT		County Taxable		328,700	2,424.56
Lynch Michael D	Belleville-Hend 223402	163,600	Town Wide		328,700	220.36
Lyman Marcia C	Harbor Rd	328,700	FD362 Henderson Fire Dist	328,700	TO	353.45
PO Box 426	FRNT 111.00 DPTH 170.00		LT361 Henderson Light Dist	328,700	TO	132.47
Henderson Harbor, NY 13651	BANK 810		Installment Fee			93.93
	EAST-0921149 NRTH-1406796					
	DEED BOOK 2016 PG-14708					
	FULL MARKET VALUE	328,700				
			TOTAL TAX ---			3,130.84**
			DATE #1 01/31/20	DATE #2 03/31/20	DATE #3 05/29/20	
			AMT DUE 1,137.55	AMT DUE 1,043.61	AMT DUE 1,043.61	
***** 106.05-1-31.1 *****						
13332/340 Co Rte 123				106.05-1-31.1		BILL361832
106.05-1-31.1	210 1 Family Res		County Taxable		61,000	449.95
Lynch Michael David	Belleville-Hend 223402	60,000	Town Wide		61,000	40.90
Lyman Marcia Coates	House & Cottage	61,000	FD362 Henderson Fire Dist	61,000	TO	65.59
PO Box 426	FRNT 108.00 DPTH 137.00		LT361 Henderson Light Dist	61,000	TO	24.58
Henderson Harbor, NY 13651	EAST-0921222 NRTH-1406933		Installment Fee			17.43
	DEED BOOK 2019 PG-15311					
	FULL MARKET VALUE	61,000				
			TOTAL TAX ---			581.02**
			DATE #1 01/31/20	DATE #2 03/31/20	DATE #3 05/29/20	
			AMT DUE 211.11	AMT DUE 193.67	AMT DUE 193.67	
***** 106.05-1-31.2 *****						
13337 Co Rte 123				106.05-1-31.2		BILL361833
106.05-1-31.2	415 Motel - WTRFNT		County Taxable		184,000	1,357.22
Ayen Sherry A	Belleville-Hend 223402	84,300	Town Wide		184,000	123.36
PO Box 21	Sunset Motel	184,000	FD362 Henderson Fire Dist	184,000	TO	197.85
Watertown, NY 13601	FRNT 95.00 DPTH 53.00		LT361 Henderson Light Dist	184,000	TO	74.16
	EAST-0921099 NRTH-1406877		UW990 Unpaid Water	165.00	MT	165.00
	DEED BOOK 2018 PG-5362		Installment Fee			57.53
	FULL MARKET VALUE	184,000				
			TOTAL TAX ---			1,917.59**
			DATE #1 01/31/20	DATE #2 03/31/20	DATE #3 05/29/20	
			AMT DUE 696.74	AMT DUE 639.19	AMT DUE 639.19	

STATE OF NEW YORK  
COUNTY - Jefferson  
TOWN - Henderson  
SWIS - 223600

2020 TOWN TAX ROLL  
TAXABLE SECTION OF THE ROLL - 1  
TAX MAP NUMBER SEQUENCE  
UNIFORM PERCENT OF VALUE IS 100.00

PAGE 461  
VALUATION DATE-JUL 01, 2018  
TAXABLE STATUS DATE-MAR 01, 2019

TAX MAP PARCEL NUMBER	PROPERTY LOCATION & CLASS	ASSESSMENT	EXEMPTION CODE	COUNTY	TOWN	TAX AMOUNT
CURRENT OWNERS NAME	SCHOOL DISTRICT	LAND	TAX DESCRIPTION			
CURRENT OWNERS ADDRESS	PARCEL SIZE/GRID COORD	TOTAL	SPECIAL DISTRICTS			
***** 106.05-1-32.1 *****						
13363 Harbor View Ests W				106.05-1-32.1		BILL361834
106.05-1-32.1	311 Res vac land		County Taxable	327,000		2,412.02
McGowan Carol A	Belleville-Hend 223402	51,800	Town Wide	327,000		219.22
PO Box 162	Lot 4	327,000	FD362 Henderson Fire Dist	327,000	TO	351.62
Henderson Harbor, NY 13651	ACRES 0.99		Installment Fee			89.49
	EAST-0921580 NRTH-1406700					
	DEED BOOK 2017 PG-1390					
	FULL MARKET VALUE	327,000				
TOTAL TAX ---						2,982.86**
	DATE #1	01/31/20	DATE #2	03/31/20	DATE #3	05/29/20
	AMT DUE	1,083.79	AMT DUE	994.28	AMT DUE	994.28
***** 106.05-1-32.2 *****						
13389 Harbor View Ests W				106.05-1-32.2		BILL361835
106.05-1-32.2	210 1 Family Res		SOLAR&WIND 49500	4,100	4,100	
Keefer Trustee Dana	Belleville-Hend 223402	52,500	County Taxable	474,400		3,499.27
Keefer Revocable Trust Dana	Lot 3	478,500	Town Wide	474,400		318.04
13389 Harbor View Ests W	ACRES 1.12		FD362 Henderson Fire Dist	478,500	TO	514.52
Henderson, NY 13650	EAST-0921580 NRTH-1406820		Installment Fee			129.95
	DEED BOOK 2019 PG-16401					
	FULL MARKET VALUE	478,500				
PRIOR OWNER ON 3/01/2019						
Keefer Dana						
TOTAL TAX ---						4,331.83**
	DATE #1	01/31/20	DATE #2	03/31/20	DATE #3	05/29/20
	AMT DUE	1,573.90	AMT DUE	1,443.94	AMT DUE	1,443.94
***** 106.05-1-32.3 *****						
13415 Harbor View Ests W				106.05-1-32.3		BILL361836
106.05-1-32.3	311 Res vac land		County Taxable	32,000		236.04
Keefer Trustee Dana	Belleville-Hend 223402	32,000	Town Wide	32,000		21.45
Keefer Revocable Trust Dana	Lot 2	32,000	FD362 Henderson Fire Dist	32,000	TO	34.41
13389 Harbor View Ests W	ACRES 1.28		Installment Fee			8.76
Henderson, NY 13650	EAST-0921580 NRTH-1406950					
	DEED BOOK 2019 PG-16402					
	FULL MARKET VALUE	32,000				
PRIOR OWNER ON 3/01/2019						
Keefer Dana						
TOTAL TAX ---						291.90**
	DATE #1	01/31/20	DATE #2	03/31/20	DATE #3	05/29/20
	AMT DUE	106.06	AMT DUE	97.30	AMT DUE	97.30
***** 106.05-1-32.4 *****						
13443 Harbor View Ests W				106.05-1-32.4		BILL361837
106.05-1-32.4	311 Res vac land		County Taxable	33,900		250.05
Six Town Heights LLC	Belleville-Hend 223402	33,900	Town Wide	33,900		22.73
10479 Bayshore Dr	Lot 1	33,900	FD362 Henderson Fire Dist	33,900	TO	36.45
PO Box 7	ACRES 1.80		Installment Fee			9.28
Henderson Harbor, NY 13651	EAST-0921580 NRTH-1407060					
	DEED BOOK 2018 PG-1999					
	FULL MARKET VALUE	33,900				
TOTAL TAX ---						309.23**
	DATE #1	01/31/20	DATE #2	03/31/20	DATE #3	05/29/20
	AMT DUE	112.37	AMT DUE	103.07	AMT DUE	103.07
*****						

STATE OF NEW YORK  
 COUNTY - Jefferson  
 TOWN - Henderson  
 SWIS - 223600

2 0 2 0 T O W N T A X R O L L  
 T A X A B L E SECTION OF THE ROLL - 1  
 TAX MAP NUMBER SEQUENCE  
 UNIFORM PERCENT OF VALUE IS 100.00

PAGE 462  
 VALUATION DATE-JUL 01, 2018  
 TAXABLE STATUS DATE-MAR 01, 2019

TAX MAP PARCEL NUMBER	PROPERTY LOCATION & CLASS	ASSESSMENT	EXEMPTION CODE	COUNTY	TOWN	TAX AMOUNT
CURRENT OWNERS NAME	SCHOOL DISTRICT	LAND	TAX DESCRIPTION			
CURRENT OWNERS ADDRESS	PARCEL SIZE/GRID COORD	TOTAL	SPECIAL DISTRICTS			
***** 106.05-1-33 *****						
13545 Co Rte 72				106.05-1-33		BILL361838
106.05-1-33	312 Vac w/imprv		County Taxable	10,900		80.40
Dobbin Michael G	Belleville-Hend 223402	6,200	Town Wide	10,900		7.31
PO Box 84	FRNT 47.00 DPTH 87.00	10,900	FD362 Henderson Fire Dist	10,900	TO	11.72
Ellisburg, NY 13636	EAST-0921578 NRTH-1407380		Installment Fee			2.98
	DEED BOOK 2018 PG-8534					
	FULL MARKET VALUE	10,900				
TOTAL TAX ---						99.43**
	DATE #1	01/31/20	DATE #2	03/31/20	DATE #3	05/29/20
	AMT DUE	36.13	AMT DUE	33.14	AMT DUE	33.14
***** 106.05-1-34 *****						
13529 Co Rte 72				106.05-1-34		BILL361839
106.05-1-34	210 1 Family Res		County Taxable	170,700		1,259.12
Smith Hector M	Belleville-Hend 223402	75,600	Town Wide	170,700		114.44
1103 Johnson Mill Rd	FRNT 265.00 DPTH 150.00	170,700	FD362 Henderson Fire Dist	170,700	TO	183.55
Lewisburg, PA 17837	EAST-0921655 NRTH-1407440		UW990 Unpaid Water	303.60	MT	303.60
	DEED BOOK 2017 PG-10572		Installment Fee			55.82
	FULL MARKET VALUE	170,700				
TOTAL TAX ---						1,860.71**
	DATE #1	01/31/20	DATE #2	03/31/20	DATE #3	05/29/20
	AMT DUE	676.07	AMT DUE	620.23	AMT DUE	620.23
***** 106.05-1-35.1 *****						
13495 Co Rte 72				106.05-1-35.1		BILL361840
106.05-1-35.1	311 Res vac land		County Taxable	35,100		258.90
Powell Jennifer B	Belleville-Hend 223402	35,100	Town Wide	35,100		23.53
2701 Rue Sans Famille	ACRES 2.05	35,100	FD362 Henderson Fire Dist	35,100	TO	37.74
Raleigh, NC 27607	EAST-0921649 NRTH-1407272		Installment Fee			9.61
	DEED BOOK 2019 PG-1141					
	FULL MARKET VALUE	35,100				
TOTAL TAX ---						320.17**
	DATE #1	01/31/20	DATE #2	03/31/20	DATE #3	05/29/20
	AMT DUE	116.34	AMT DUE	106.72	AMT DUE	106.72
***** 106.05-1-35.3 *****						
Co Rte 72				106.05-1-35.3		BILL361841
106.05-1-35.3	311 Res vac land		County Taxable	64,000		472.08
Lawlers Realty LLC	Belleville-Hend 223402	64,000	Town Wide	64,000		42.91
PO Box 599	ACRES 5.02	64,000	FD362 Henderson Fire Dist	64,000	TO	68.82
Sackets Harbor, NY 13685	EAST-0921404 NRTH-1407433		Installment Fee			17.51
	DEED BOOK 2005 PG-16324					
	FULL MARKET VALUE	64,000				
TOTAL TAX ---						583.81**
	DATE #1	01/31/20	DATE #2	03/31/20	DATE #3	05/29/20
	AMT DUE	212.12	AMT DUE	194.60	AMT DUE	194.60

STATE OF NEW YORK  
COUNTY - Jefferson  
TOWN - Henderson  
SWIS - 223600

2020 TOWN TAX ROLL  
TAXABLE SECTION OF THE ROLL - 1  
TAX MAP NUMBER SEQUENCE  
UNIFORM PERCENT OF VALUE IS 100.00

PAGE 463  
VALUATION DATE-JUL 01, 2018  
TAXABLE STATUS DATE-MAR 01, 2019

TAX MAP PARCEL NUMBER	PROPERTY LOCATION & CLASS	ASSESSMENT	EXEMPTION CODE	COUNTY	TOWN		
CURRENT OWNERS NAME	SCHOOL DISTRICT	LAND	TAX DESCRIPTION	TAXABLE VALUE	TAX AMOUNT		
CURRENT OWNERS ADDRESS	PARCEL SIZE/GRID COORD	TOTAL	SPECIAL DISTRICTS				
***** 106.05-1-36 *****							
13609 Co Rte 72					BILL361842		
106.05-1-36	210 1 Family Res		County Taxable	107,900	795.89		
Irwin Geoffrey K	Belleville-Hend 223402	46,000	Town Wide	107,900	72.34		
Irwin Life Tenant Kingsley H	Life Est Kingsley H Iriwi	107,900	FD362 Henderson Fire Dist	107,900 TO	116.02		
13069 Co Rte 72	ACRES 0.70		LT361 Henderson Light Dist	107,900 TO	43.49		
Henderson, NY 13650	EAST-0921599 NRTH-1407780		Installment Fee		30.83		
	DEED BOOK 2018 PG-10671						
	FULL MARKET VALUE	107,900					
				TOTAL TAX ---	1,027.74**		
		DATE #1	01/31/20	DATE #2	03/31/20	DATE #3	05/29/20
		AMT DUE	373.41	AMT DUE	342.58	AMT DUE	342.58
***** 106.05-1-37 *****							
13651 Co Rte 72					BILL361843		
106.05-1-37	210 1 Family Res		County Taxable	178,300	1,315.18		
Martin Dana D	Belleville-Hend 223402	72,200	Town Wide	178,300	119.53		
PO Box 83	FRNT 235.00 DPTH 170.00	178,300	FD362 Henderson Fire Dist	178,300 TO	191.72		
Henderson Harbor, NY 13651	EAST-0921387 NRTH-1407766		LT361 Henderson Light Dist	178,300 TO	71.86		
	FULL MARKET VALUE	178,300	Installment Fee		50.95		
				TOTAL TAX ---	1,698.29**		
		DATE #1	01/31/20	DATE #2	03/31/20	DATE #3	05/29/20
		AMT DUE	617.06	AMT DUE	566.09	AMT DUE	566.09
***** 106.05-1-38 *****							
13689 Co Rte 72					BILL361844		
106.05-1-38	311 Res vac land		County Taxable	53,200	392.41		
Lawler Realty LLC	Belleville-Hend 223402	53,200	Town Wide	53,200	35.67		
PO Box 599	FRNT 151.00 DPTH 167.00	53,200	FD362 Henderson Fire Dist	53,200 TO	57.21		
Sackets Harbor, NY 13685	ACRES 0.59		LT361 Henderson Light Dist	53,200 TO	21.44		
	EAST-0921194 NRTH-1407754		Installment Fee		15.20		
	DEED BOOK 2009 PG-8818						
	FULL MARKET VALUE	53,200					
				TOTAL TAX ---	506.73**		
		DATE #1	01/31/20	DATE #2	03/31/20	DATE #3	05/29/20
		AMT DUE	184.11	AMT DUE	168.91	AMT DUE	168.91
***** 106.05-1-39.1 *****							
13498 Co Rte 123					BILL361845		
106.05-1-39.1	210 1 Family Res		County Taxable	83,200	613.70		
Simmons Michael L	Belleville-Hend 223402	38,500	Town Wide	83,200	55.78		
9576 Barlow Rd	Harbor Rd	83,200	FD362 Henderson Fire Dist	83,200 TO	89.46		
Fort Belvoir, VA 22060	FRNT 90.00 DPTH 160.00		LT361 Henderson Light Dist	83,200 TO	33.53		
	EAST-0921034 NRTH-1407783		Installment Fee		23.77		
	DEED BOOK 2010 PG-3309						
	FULL MARKET VALUE	83,200					
				TOTAL TAX ---	792.47**		
		DATE #1	01/31/20	DATE #2	03/31/20	DATE #3	05/29/20
		AMT DUE	287.94	AMT DUE	264.15	AMT DUE	264.15

STATE OF NEW YORK  
COUNTY - Jefferson  
TOWN - Henderson  
SWIS - 223600

2020 TOWN TAX ROLL  
TAXABLE SECTION OF THE ROLL - 1  
TAX MAP NUMBER SEQUENCE  
UNIFORM PERCENT OF VALUE IS 100.00

PAGE 464  
VALUATION DATE-JUL 01, 2018  
TAXABLE STATUS DATE-MAR 01, 2019

TAX MAP PARCEL NUMBER	PROPERTY LOCATION & CLASS	ASSESSMENT	EXEMPTION CODE	COUNTY	TOWN	TAX AMOUNT
CURRENT OWNERS NAME	SCHOOL DISTRICT	LAND	TAX DESCRIPTION			
CURRENT OWNERS ADDRESS	PARCEL SIZE/GRID COORD	TOTAL	SPECIAL DISTRICTS			
***** 106.05-1-39.2 *****						
13486 Co Rte 123				106.05-1-39.2		BILL361846
106.05-1-39.2	418 Inn/lodge		County Taxable			2,712.97
Bill Saiff's West View Lodge & Belleville-Hend 223402		69,400	Town Wide			246.58
PO Box 111	Harbor Rd	367,800	School Relevy			3,562.14
Brownville, NY 13615	FRNT 129.00 DPTH 193.00		FD362 Henderson Fire Dist			395.49
	EAST-0921059 NRTH-1407675		LT361 Henderson Light Dist			148.23
	DEED BOOK 2006 PG-6322		UW990 Unpaid Water			2,860.00
	FULL MARKET VALUE	367,800	Installment Fee			297.76
			TOTAL TAX ---			9,925.41**
			DATE #1 01/31/20	DATE #2 03/31/20	DATE #3 05/29/20	
			AMT DUE 3,606.23	AMT DUE 3,308.47	AMT DUE 3,308.47	
***** 106.05-1-40.1 *****						
13442/456 Co Rte 123				106.05-1-40.1		BILL361847
106.05-1-40.1	210 1 Family Res - WTRFNT		County Taxable			1,180.19
Killius Marine Properties LLC Belleville-Hend 223402		53,600	Town Wide			107.27
273 Shotwell Park	Harbor Rd	160,000	FD362 Henderson Fire Dist			172.05
Syracuse, NY 13206	ACRES 1.41		LT361 Henderson Light Dist			64.48
	EAST-0921105 NRTH-1407491		Installment Fee			45.72
	DEED BOOK 2005 PG-5510					
	FULL MARKET VALUE	160,000				
			TOTAL TAX ---			1,523.99**
			DATE #1 01/31/20	DATE #2 03/31/20	DATE #3 05/29/20	
			AMT DUE 553.73	AMT DUE 507.99	AMT DUE 507.99	
***** 106.05-1-40.2 *****						
13430 Co Rte 123				106.05-1-40.2		BILL361848
106.05-1-40.2	421 Restaurant		County Taxable			1,553.43
13430 County Route 123 LLC Belleville-Hend 223402		47,200	Town Wide			141.19
c/o Norma Jean Kenna	Henderson Hbr	210,600	FD362 Henderson Fire Dist			226.45
11625 Lake House Ct	FRNT 95.00 DPTH 115.00		LT361 Henderson Light Dist			84.88
North Palm Beach, FL 33408	EAST-0921050 NRTH-1407364		UW990 Unpaid Water			303.60
	DEED BOOK 2009 PG-18772		Installment Fee			69.29
	FULL MARKET VALUE	210,600				
			TOTAL TAX ---			2,309.55**
			DATE #1 01/31/20	DATE #2 03/31/20	DATE #3 05/29/20	
			AMT DUE 839.14	AMT DUE 769.85	AMT DUE 769.85	
***** 106.05-1-40.3 *****						
13437 Co Rte 123				106.05-1-40.3		BILL361849
106.05-1-40.3	570 Marina - WTRFNT		County Taxable			2,434.15
Killius Marine Properties LLC Belleville-Hend 223402		214,600	Town Wide			221.24
273 Shotwell Park	ACRES 0.55	330,000	School Relevy			3,196.05
Syracuse, NY 13206	EAST-0920885 NRTH-1407418		FD362 Henderson Fire Dist			354.84
	DEED BOOK 2005 PG-5510		Installment Fee			186.19
	FULL MARKET VALUE	330,000				
			TOTAL TAX ---			6,206.28**
			DATE #1 01/31/20	DATE #2 03/31/20	DATE #3 05/29/20	
			AMT DUE 2,254.95	AMT DUE 2,068.76	AMT DUE 2,068.76	

STATE OF NEW YORK  
COUNTY - Jefferson  
TOWN - Henderson  
SWIS - 223600

2020 TOWN TAX ROLL  
TAXABLE SECTION OF THE ROLL - 1  
TAX MAP NUMBER SEQUENCE  
UNIFORM PERCENT OF VALUE IS 100.00

PAGE 465  
VALUATION DATE-JUL 01, 2018  
TAXABLE STATUS DATE-MAR 01, 2019

TAX MAP PARCEL NUMBER	PROPERTY LOCATION & CLASS	ASSESSMENT	EXEMPTION CODE	COUNTY	TOWN	TAX AMOUNT
CURRENT OWNERS NAME	SCHOOL DISTRICT	LAND	TAX DESCRIPTION			
CURRENT OWNERS ADDRESS	PARCEL SIZE/GRID COORD	TOTAL	SPECIAL DISTRICTS			
***** 106.05-1-41.2 *****						
13408 Co Rte 123				106.05-1-41.2		BILL361850
106.05-1-41.2	210 1 Family Res - WTRFNT		County Taxable		178,200	1,314.44
Ludwig-Landy Julie	Belleville-Hend 223402	75,200	Town Wide		178,200	119.47
13408 Co Rte 123	Henderson Harbor	178,200	FD362 Henderson Fire Dist	TO	178,200	191.62
Henderson Harbor, NY 13651	ACRES 0.75 BANK 810		LT361 Henderson Light Dist	TO	178,200	71.82
	EAST-0920949 NRTH-1407098		UW990 Unpaid Water	MT	101.20	101.20
	DEED BOOK 2017 PG-10148		Installment Fee			53.96
	FULL MARKET VALUE	178,200				
TOTAL TAX ---						1,798.55**
	DATE #1	01/31/20	DATE #2	03/31/20	DATE #3	05/29/20
	AMT DUE	653.49	AMT DUE	599.51	AMT DUE	599.51
***** 106.05-1-42 *****						
13370 Co Rte 123				106.05-1-42		BILL361851
106.05-1-42	210 1 Family Res - WTRFNT		County Taxable		202,200	1,491.47
Brown Alan S	Belleville-Hend 223402	111,800	Town Wide		202,200	135.56
Brown Renee	Henderson Harbor	202,200	FD362 Henderson Fire Dist	TO	202,200	217.42
PO Box 406	ACRES 0.70 BANK 810		LT361 Henderson Light Dist	TO	202,200	81.49
Henderson Harbor, NY 13651	EAST-0920982 NRTH-1407072		Installment Fee			57.78
	DEED BOOK 2004 PG-6616					
	FULL MARKET VALUE	202,200				
TOTAL TAX ---						1,925.94**
	DATE #1	01/31/20	DATE #2	03/31/20	DATE #3	05/29/20
	AMT DUE	699.76	AMT DUE	641.98	AMT DUE	641.98
***** 106.05-1-43 *****						
13366 Co Rte 123				106.05-1-43		BILL361852
106.05-1-43	210 1 Family Res		VET DIS CT 41141		24,240	20,000
Barnes James P	Belleville-Hend 223402	50,700	VET COM CT 41131		20,000	10,000
13366 Co Rte 123	Harbor Rd	121,200	County Taxable		76,960	567.67
Henderson Harbor, NY 13651	FRNT 127.00 DPTH 198.00		Town Wide		91,200	61.14
	BANK 810		FD362 Henderson Fire Dist	TO	121,200	130.32
	EAST-0921187 NRTH-1407034		LT361 Henderson Light Dist	TO	121,200	48.85
	DEED BOOK 2013 PG-7228		Installment Fee			24.24
	FULL MARKET VALUE	121,200				
TOTAL TAX ---						807.98**
	DATE #1	01/31/20	DATE #2	03/31/20	DATE #3	05/29/20
	AMT DUE	293.58	AMT DUE	269.32	AMT DUE	269.32
***** 106.05-1-45 *****						
13363 Co Rte 123				106.05-1-45		BILL361853
106.05-1-45	260 Seasonal res - WTRFNT		County Taxable		99,600	734.67
Cook Louis J IV	Belleville-Hend 223402	62,600	Town Wide		99,600	66.77
Cook Ginger L	Harbor Rd	99,600	FD362 Henderson Fire Dist	TO	99,600	107.10
6977 Co Rte 178	FRNT 40.00 DPTH 70.00		LT361 Henderson Light Dist	TO	99,600	40.14
Henderson, NY 13650	EAST-0921021 NRTH-1406998		Installment Fee			28.46
	DEED BOOK 2008 PG-12447					
	FULL MARKET VALUE	99,600				
TOTAL TAX ---						948.68**
	DATE #1	01/31/20	DATE #2	03/31/20	DATE #3	05/29/20
	AMT DUE	344.70	AMT DUE	316.22	AMT DUE	316.22

STATE OF NEW YORK  
COUNTY - Jefferson  
TOWN - Henderson  
SWIS - 223600

2020 TOWN TAX ROLL  
TAXABLE SECTION OF THE ROLL - 1  
TAX MAP NUMBER SEQUENCE  
UNIFORM PERCENT OF VALUE IS 100.00

PAGE 466  
VALUATION DATE-JUL 01, 2018  
TAXABLE STATUS DATE-MAR 01, 2019

TAX MAP PARCEL NUMBER	PROPERTY LOCATION & CLASS	ASSESSMENT	EXEMPTION CODE	COUNTY	TOWN	TAX AMOUNT
CURRENT OWNERS NAME	SCHOOL DISTRICT	LAND	TAX DESCRIPTION			
CURRENT OWNERS ADDRESS	PARCEL SIZE/GRID COORD	TOTAL	SPECIAL DISTRICTS			
***** 106.05-1-46 *****						
106.05-1-46	Co Rte 123			106.05-1-46		BILL361854
Lewis Michael K	312 Vac w/imprv - WTRFNT		County Taxable			503.79
PO Box 113	Belleville-Hend 223402	54,400	Town Wide			45.79
Kattskill Bay, NY 12844	Harbor Rd	68,300	FD362 Henderson Fire Dist			73.44
	FRNT 35.00 DPTH 65.00		LT361 Henderson Light Dist			27.53
	EAST-0920995 NRTH-1407033		Installment Fee			19.52
	DEED BOOK 2011 PG-765					
	FULL MARKET VALUE	68,300				
TOTAL TAX ---						650.55**
	DATE #1	01/31/20	DATE #2	03/31/20	DATE #3	05/29/20
	AMT DUE	236.37	AMT DUE	216.85	AMT DUE	216.85
***** 106.05-1-47 *****						
106.05-1-47	13399 Co Rte 123			106.05-1-47		BILL361855
Tailwater Leasing LLC	210 1 Family Res - WTRFNT		County Taxable			3,587.79
c/o Woodbine Group	Belleville-Hend 223402	186,400	Town Wide			326.09
505 E Fayette St	Harbor Rd	486,400	FD362 Henderson Fire Dist			523.02
Syracuse, NY 13202	FRNT 125.00 DPTH 190.00		LT361 Henderson Light Dist			196.03
	EAST-0920882 NRTH-1407154		Installment Fee			138.99
	DEED BOOK 2015 PG-9444					
	FULL MARKET VALUE	486,400				
TOTAL TAX ---						4,632.93**
	DATE #1	01/31/20	DATE #2	03/31/20	DATE #3	05/29/20
	AMT DUE	1,683.30	AMT DUE	1,544.31	AMT DUE	1,544.31
***** 106.05-1-48 *****						
106.05-1-48	13407 Co Rte 123			106.05-1-48		BILL361856
Horton Harold E	210 1 Family Res - WTRFNT		County Taxable			1,316.65
Horton Carolyn M	Belleville-Hend 223402	101,200	Town Wide			119.67
Family Trust: Trustee of	Henderson Harbor	178,500	FD362 Henderson Fire Dist			191.94
PO Box 443	FRNT 93.00 DPTH 76.00		LT361 Henderson Light Dist			71.94
Henderson Harbor, NY 13651	EAST-0920916 NRTH-1407263		Installment Fee			51.01
	DEED BOOK 1703 PG-18					
	FULL MARKET VALUE	178,500				
TOTAL TAX ---						1,700.20**
	DATE #1	01/31/20	DATE #2	03/31/20	DATE #3	05/29/20
	AMT DUE	617.75	AMT DUE	566.73	AMT DUE	566.73
***** 106.05-1-49 *****						
106.05-1-49	13471 Co Rte 123			106.05-1-49		BILL361857
TLC Henderson Holdings LLC	421 Restaurant - WTRFNT		County Taxable			2,943.11
22966 Stone Rd	Belleville-Hend 223402	115,800	Town Wide			267.49
Dexter, NY 13634	Henderson Harbor	399,000	FD362 Henderson Fire Dist			429.04
	ACRES 0.34		LT361 Henderson Light Dist			160.81
	EAST-0920854 NRTH-1407577		Installment Fee			114.01
	DEED BOOK 2016 PG-1174					
	FULL MARKET VALUE	399,000				
TOTAL TAX ---						3,800.45**
	DATE #1	01/31/20	DATE #2	03/31/20	DATE #3	05/29/20
	AMT DUE	1,380.84	AMT DUE	1,266.81	AMT DUE	1,266.81

STATE OF NEW YORK  
COUNTY - Jefferson  
TOWN - Henderson  
SWIS - 223600

2020 TOWN TAX ROLL  
TAXABLE SECTION OF THE ROLL - 1  
TAX MAP NUMBER SEQUENCE  
UNIFORM PERCENT OF VALUE IS 100.00

PAGE 467  
VALUATION DATE-JUL 01, 2018  
TAXABLE STATUS DATE-MAR 01, 2019

TAX MAP PARCEL NUMBER	PROPERTY LOCATION & CLASS	ASSESSMENT	EXEMPTION CODE	COUNTY	TOWN	TAX AMOUNT	
CURRENT OWNERS NAME	SCHOOL DISTRICT	LAND	TAX DESCRIPTION				
CURRENT OWNERS ADDRESS	PARCEL SIZE/GRID COORD	TOTAL	SPECIAL DISTRICTS				
***** 106.05-1-50 *****							
13499/501	Co Rte 123			106.05-1-50		BILL361858	
106.05-1-50	570 Marina - WTRFNT		County Taxable	265,400		1,957.64	
Bill Saiff's West View Lodge & PO Box 111	Belleville-Hend 223402	162,400	Town Wide	265,400		177.93	
Brownville, NY 13615	Harbor Rd	265,400	School Relevy			2,570.40	
	FRNT 178.00 DPTH 86.00		FD362 Henderson Fire Dist	265,400 TO		285.38	
	EAST-0920868 NRTH-1407714		LT361 Henderson Light Dist	265,400 TO		106.96	
	DEED BOOK 2006 PG-6322		UW990 Unpaid Water	969.38 MT		969.38	
	FULL MARKET VALUE	265,400	Installment Fee			182.03	
			TOTAL TAX ---			6,067.69**	
		DATE #1	01/31/20	DATE #2	03/31/20	DATE #3	05/29/20
		AMT DUE	2,204.60	AMT DUE	2,022.56	AMT DUE	2,022.56
***** 106.05-1-51 *****							
13517	Co Rte 123			106.05-1-51		BILL361859	
106.05-1-51	570 Marina - WTRFNT		County Taxable	260,000		1,917.81	
Killius Marine Properties LLC	Belleville-Hend 223402	170,000	Town Wide	260,000		174.31	
PO Box 36	Harbor Rd	260,000	School Relevy			2,518.10	
Henderson Harbor, NY 13651	ACRES 1.00		FD362 Henderson Fire Dist	260,000 TO		279.57	
	EAST-0920788 NRTH-1407894		LT361 Henderson Light Dist	260,000 TO		104.79	
	DEED BOOK 2009 PG-20061		UW990 Unpaid Water	57.75 MT		57.75	
	FULL MARKET VALUE	260,000	Installment Fee			151.57	
			TOTAL TAX ---			5,052.33**	
		DATE #1	01/31/20	DATE #2	03/31/20	DATE #3	05/29/20
		AMT DUE	1,835.68	AMT DUE	1,684.11	AMT DUE	1,684.11
***** 106.05-1-53 *****							
106.05-1-53	Co Rte 123			106.05-1-53		BILL361860	
Naklick Trustee Kathy	311 Res vac land		County Taxable	49,800		367.33	
Patchen Irrev Family Trust Mic	Belleville-Hend 223402	49,800	Town Wide	49,800		33.39	
PO Box 55	Harbor Rd	49,800	FD362 Henderson Fire Dist	49,800 TO		53.55	
Henderson Harbor, NY 13651	FRNT 188.00 DPTH 190.00		LT361 Henderson Light Dist	49,800 TO		20.07	
	EAST-0921034 NRTH-1407973		Installment Fee			14.23	
	DEED BOOK 2018 PG-11458						
	FULL MARKET VALUE	49,800					
			TOTAL TAX ---			474.34**	
		DATE #1	01/31/20	DATE #2	03/31/20	DATE #3	05/29/20
		AMT DUE	172.35	AMT DUE	158.11	AMT DUE	158.11
***** 106.05-1-54 *****							
13684	Co Rte 72			106.05-1-54		BILL361861	
106.05-1-54	270 Mfg housing		VET COM CT 41131	13,550	10,000		
Dick Shawn C	Belleville-Hend 223402	34,900	County Taxable	40,650		299.84	
Powell Jennifer B	LU Robert & Dawn Dick	54,200	Town Wide	44,200		29.63	
c/o Robert & Dawn Dick	FRNT 60.00 DPTH 200.00		FD362 Henderson Fire Dist	54,200 TO		58.28	
PO Box 455	EAST-0921159 NRTH-1407980		LT361 Henderson Light Dist	54,200 TO		21.84	
Henderson Harbor, NY 13651	DEED BOOK 2018 PG-4728		Installment Fee			12.29	
	FULL MARKET VALUE	54,200					
			TOTAL TAX ---			409.59**	
		DATE #1	01/31/20	DATE #2	03/31/20	DATE #3	05/29/20
		AMT DUE	148.82	AMT DUE	136.53	AMT DUE	136.53

\*\*\*\*\*



TAX MAP PARCEL NUMBER	PROPERTY LOCATION & CLASS	ASSESSMENT	EXEMPTION CODE	COUNTY	TOWN	TAX AMOUNT
CURRENT OWNERS NAME	SCHOOL DISTRICT	LAND	TAX DESCRIPTION			
CURRENT OWNERS ADDRESS	PARCEL SIZE/GRID COORD	TOTAL	SPECIAL DISTRICTS			
***** 106.05-1-55.1 *****						
13596 Co Rte 123				106.05-1-55.1		BILL361862
106.05-1-55.1	210 1 Family Res		County Taxable	292,000		2,153.85
Naklick Trustee Kathy	Belleville-Hend 223402	67,900	Town Wide	292,000		195.76
Patchen Irrev Fam Prot Trust M	ACRES 6.97	292,000	FD362 Henderson Fire Dist	292,000	TO	313.98
PO Box 55	EAST-0921321 NRTH-1408271		LT361 Henderson Light Dist	292,000	TO	117.68
Henderson Harbor, NY 13651	DEED BOOK 2018 PG-11457		Installment Fee			83.44
	FULL MARKET VALUE	292,000				
TOTAL TAX ---						2,781.27**
	DATE #1	01/31/20	DATE #2	03/31/20	DATE #3	05/29/20
	AMT DUE	1,010.53	AMT DUE	927.09	AMT DUE	927.09
***** 106.05-1-55.2 *****						
13562 Co Rte 123				106.05-1-55.2		BILL361863
106.05-1-55.2	210 1 Family Res		County Taxable	203,300		1,499.58
Naklick Trustee Kathy	Belleville-Hend 223402	49,200	Town Wide	203,300		136.29
Patchen Irrev Family Trust Mic	FRNT 157.00 DPTH 132.00	203,300	FD362 Henderson Fire Dist	203,300	TO	218.61
PO Box 55	EAST-0920995 NRTH-1408145		LT361 Henderson Light Dist	203,300	TO	81.93
Henderson Harbor, NY 13651	DEED BOOK 2018 PG-11460		Installment Fee			58.09
	FULL MARKET VALUE	203,300				
TOTAL TAX ---						1,936.41**
	DATE #1	01/31/20	DATE #2	03/31/20	DATE #3	05/29/20
	AMT DUE	703.56	AMT DUE	645.47	AMT DUE	645.47
***** 106.05-1-56 *****						
13547 Co Rte 123				106.05-1-56		BILL361864
106.05-1-56	210 1 Family Res - WTRFNT		County Taxable	307,000		2,264.49
Glaser Edwin D	Belleville-Hend 223402	153,400	Town Wide	307,000		205.82
Glaser Dorinda J	Henderson Harbor	307,000	FD362 Henderson Fire Dist	307,000	TO	330.11
PO Box 178	FRNT 95.00 DPTH 184.00		LT361 Henderson Light Dist	307,000	TO	123.73
Henderson Harbor, NY 13651	EAST-0920790 NRTH-1408021		Installment Fee			87.72
	DEED BOOK 2018 PG-3661					
	FULL MARKET VALUE	307,000				
TOTAL TAX ---						2,924.15**
	DATE #1	01/31/20	DATE #2	03/31/20	DATE #3	05/29/20
	AMT DUE	1,062.45	AMT DUE	974.71	AMT DUE	974.71
***** 106.05-1-57 *****						
13565 Co Rte 123				106.05-1-57		BILL361865
106.05-1-57	418 Inn/lodge - WTRFNT		County Taxable	427,500		3,153.33
Thirty One Development LLC	Belleville-Hend 223402	281,900	Town Wide	427,500		286.60
137 Main Ave Fl 3	Henderson Harbor	427,500	School Relevy			4,140.33
Watertown, NY 13601	ACRES 1.10		FD362 Henderson Fire Dist	427,500	TO	459.68
	EAST-0920769 NRTH-1408168		LT361 Henderson Light Dist	427,500	TO	172.29
	DEED BOOK 2014 PG-15035		UW990 Unpaid Water	1,971.36	MT	1,971.36
	FULL MARKET VALUE	427,500	Installment Fee			305.51
TOTAL TAX ---						10,183.59**
	DATE #1	01/31/20	DATE #2	03/31/20	DATE #3	05/29/20
	AMT DUE	3,700.04	AMT DUE	3,394.53	AMT DUE	3,394.53

STATE OF NEW YORK  
COUNTY - Jefferson  
TOWN - Henderson  
SWIS - 223600

2020 TOWN TAX ROLL  
TAXABLE SECTION OF THE ROLL - 1  
TAX MAP NUMBER SEQUENCE  
UNIFORM PERCENT OF VALUE IS 100.00

PAGE 469  
VALUATION DATE-JUL 01, 2018  
TAXABLE STATUS DATE-MAR 01, 2019

TAX MAP PARCEL NUMBER	PROPERTY LOCATION & CLASS	ASSESSMENT	EXEMPTION CODE	COUNTY	TOWN
CURRENT OWNERS NAME	SCHOOL DISTRICT	LAND	TAX DESCRIPTION	TAXABLE VALUE	TAX AMOUNT
CURRENT OWNERS ADDRESS	PARCEL SIZE/GRID COORD	TOTAL	SPECIAL DISTRICTS		
***** 106.05-1-58 *****					
13599 Co Rte 123				106.05-1-58	BILL361866
106.05-1-58	210 1 Family Res - WTRFNT		County Taxable	268,700	1,981.99
Jones John E Jr	Belleville-Hend 223402	164,200	Town Wide	268,700	180.14
Jones Janet	Harbor Rd	268,700	FD362 Henderson Fire Dist	268,700 TO	288.93
PO Box 4	Jones J & J Lf-Us		LT361 Henderson Light Dist	268,700 TO	108.29
Henderson Harbor, NY 13651	FRNT 127.00 DPTH 137.00		Installment Fee		76.78
	EAST-0920777 NRTH-1408324				
	FULL MARKET VALUE	268,700			
			TOTAL TAX ---		2,559.35**
			DATE #1 01/31/20	DATE #2 03/31/20	DATE #3 05/29/20
			AMT DUE 929.91	AMT DUE 853.11	AMT DUE 853.11
***** 106.05-1-59 *****					
13611 Co Rte 123				106.05-1-59	BILL361867
106.05-1-59	210 1 Family Res - WTRFNT		County Taxable	252,900	1,865.44
Abbey Jay	Belleville-Hend 223402	151,900	Town Wide	252,900	169.55
Abbey Deborah	Henderson Harbor	252,900	FD362 Henderson Fire Dist	252,900 TO	271.94
393 Brotzman Rd	FRNT 172.00 DPTH 79.00		LT361 Henderson Light Dist	252,900 TO	101.92
Binghamton, NY 13901	EAST-0920823 NRTH-1408432		Installment Fee		72.27
	DEED BOOK 2008 PG-18344				
	FULL MARKET VALUE	252,900			
			TOTAL TAX ---		2,408.85**
			DATE #1 01/31/20	DATE #2 03/31/20	DATE #3 05/29/20
			AMT DUE 875.22	AMT DUE 802.95	AMT DUE 802.95
***** 106.05-1-60 *****					
13608 Co Rte 123				106.05-1-60	BILL361868
106.05-1-60	260 Seasonal res - WTRFNT		County Taxable	318,200	2,347.11
Clasby Trustee Constance J	Belleville-Hend 223402	168,300	Town Wide	318,200	213.32
13608 Co Rte 123	Clasby Constance&Martin-L	318,200	FD362 Henderson Fire Dist	318,200 TO	342.16
Henderson Harbor, NY 13650	ACRES 0.66		LT361 Henderson Light Dist	318,200 TO	128.24
	EAST-0920897 NRTH-1408560		Installment Fee		90.92
	DEED BOOK 2009 PG-16511				
	FULL MARKET VALUE	318,200			
			TOTAL TAX ---		3,030.83**
			DATE #1 01/31/20	DATE #2 03/31/20	DATE #3 05/29/20
			AMT DUE 1,101.21	AMT DUE 1,010.27	AMT DUE 1,010.27
***** 106.05-1-61.2 *****					
13643 Co Rte 123				106.05-1-61.2	BILL361869
106.05-1-61.2	210 1 Family Res - WTRFNT		County Taxable	272,200	2,007.80
Bouculat Patrick F	Belleville-Hend 223402	117,500	Town Wide	272,200	182.49
Bouculat Martha H	Harbor Rd	272,200	FD362 Henderson Fire Dist	272,200 TO	292.69
13643 Co Rte 123	Robert E Wehrle Trust		LT361 Henderson Light Dist	272,200 TO	109.70
Henderson Harbor, NY 13651	FRNT 158.00 DPTH 55.00		Installment Fee		77.78
	BANK 810				
	EAST-0921029 NRTH-1408684				
	DEED BOOK 2008 PG-16312				
	FULL MARKET VALUE	272,200			
			TOTAL TAX ---		2,592.68**
			DATE #1 01/31/20	DATE #2 03/31/20	DATE #3 05/29/20
			AMT DUE 942.02	AMT DUE 864.22	AMT DUE 864.22
*****					

STATE OF NEW YORK  
COUNTY - Jefferson  
TOWN - Henderson  
SWIS - 223600

2020 TOWN TAX ROLL  
TAXABLE SECTION OF THE ROLL - 1  
TAX MAP NUMBER SEQUENCE  
UNIFORM PERCENT OF VALUE IS 100.00

PAGE 470  
VALUATION DATE-JUL 01, 2018  
TAXABLE STATUS DATE-MAR 01, 2019

TAX MAP PARCEL NUMBER	PROPERTY LOCATION & CLASS	ASSESSMENT	EXEMPTION CODE	COUNTY	TOWN	TAX AMOUNT
CURRENT OWNERS NAME	SCHOOL DISTRICT	LAND	TAX DESCRIPTION			
CURRENT OWNERS ADDRESS	PARCEL SIZE/GRID COORD	TOTAL	SPECIAL DISTRICTS			
***** 106.05-1-62 *****						
13644 Co Rte 123	Co Rte 123			106.05-1-62		BILL361870
106.05-1-62	210 1 Family Res		County Taxable			260,200 1,919.29
Cagwin Trustee Tyler S	Belleville-Hend 223402	48,200	Town Wide			260,200 174.44
Cagwin Trustee Todd D	Harbor Rd	260,200	FD362 Henderson Fire Dist		TO	260,200 279.79
c/o Lee & Jane Cagwin	ACRES 0.81		LT361 Henderson Light Dist		TO	260,200 104.87
13644 Co Rte 123	EAST-0921171 NRTH-1408485		PR998 Pro Rated C		MT	120.20 120.20
Henderson Harbor, NY 13651	DEED BOOK 2019 PG-3417		PR999 Pro Rated T		MT	3.59 3.59
	FULL MARKET VALUE	260,200	Installment Fee			78.07
PRIOR OWNER ON 3/01/2019						
Cagwin Lee T						

TOTAL TAX ---			2,602.18**		
DATE #1	01/31/20	DATE #2	03/31/20	DATE #3	05/29/20
AMT DUE	945.47	AMT DUE	867.39	AMT DUE	867.39

***** 106.05-1-63 *****						
106.05-1-63	Co Rte 123			106.05-1-63		BILL361871
Bouculat Patrick F	312 Vac w/imprv		County Taxable			45,200 333.40
Bouculat Martha H	Belleville-Hend 223402	33,100	Town Wide			45,200 30.30
13643 Co Rte 123	Harbor Rd	45,200	FD362 Henderson Fire Dist		TO	45,200 48.60
Henderson Harbor, NY 13651	FRNT 64.00 DPTH 152.00		LT361 Henderson Light Dist		TO	45,200 18.22
	BANK 810		Installment Fee			12.92
	EAST-0921162 NRTH-1408590					
	DEED BOOK 2008 PG-16312					
	FULL MARKET VALUE	45,200				

TOTAL TAX ---			430.52**		
DATE #1	01/31/20	DATE #2	03/31/20	DATE #3	05/29/20
AMT DUE	156.44	AMT DUE	143.50	AMT DUE	143.50

***** 106.05-1-64 *****						
106.05-1-64	Co Rte 123			106.05-1-64		BILL361872
Cagwin Trustee Tyler S	312 Vac w/imprv - WTRFNT		County Taxable			29,200 215.39
Cagwin Trustee Todd D	Belleville-Hend 223402	28,000	Town Wide			29,200 19.58
c/o Lee & Jane Cagwin	Harbor Rd	29,200	FD362 Henderson Fire Dist		TO	29,200 31.40
13644 Co Rte 123	FRNT 48.00 DPTH 44.00		LT361 Henderson Light Dist		TO	29,200 11.77
Henderson Harbor, NY 13651	EAST-0921086 NRTH-1408721		Installment Fee			8.34
	DEED BOOK 2019 PG-3417					
	FULL MARKET VALUE	29,200				

TOTAL TAX ---			278.14**		
DATE #1	01/31/20	DATE #2	03/31/20	DATE #3	05/29/20
AMT DUE	101.06	AMT DUE	92.71	AMT DUE	92.71

\*\*\*\*\*

STATE OF NEW YORK  
COUNTY - Jefferson  
TOWN - Henderson  
SWIS - 223600

2020 TOWN TAX ROLL  
TAXABLE SECTION OF THE ROLL - 1  
TAX MAP NUMBER SEQUENCE  
UNIFORM PERCENT OF VALUE IS 100.00

PAGE 471  
VALUATION DATE-JUL 01, 2018  
TAXABLE STATUS DATE-MAR 01, 2019

TAX MAP PARCEL NUMBER	PROPERTY LOCATION & CLASS	ASSESSMENT	EXEMPTION CODE	COUNTY	TOWN	TAX AMOUNT
CURRENT OWNERS NAME	SCHOOL DISTRICT	LAND	TAX DESCRIPTION			
CURRENT OWNERS ADDRESS	PARCEL SIZE/GRID COORD	TOTAL	SPECIAL DISTRICTS			
***** 106.05-1-65 *****						
13662/663	Co Rte 123			106.05-1-65		BILL361873
106.05-1-65	210 1 Family Res - WTRFNT		County Taxable			527,900 3,893.90
Meylor Maureen B	Belleville-Hend 223402	199,500	Town Wide			527,900 353.91
411 Birch Ave	Henderson Harbor	527,900	FD362 Henderson Fire Dist		TO	527,900 567.64
Westfield, NJ 07090	ACRES 0.90		LT361 Henderson Light Dist		TO	527,900 212.75
	EAST-0921153 NRTH-1408771		Installment Fee			150.85
	DEED BOOK 2007 PG-19193					
	FULL MARKET VALUE	527,900				
TOTAL TAX ---						5,028.20**
	DATE #1	01/31/20	DATE #2	03/31/20	DATE #3	05/29/20
	AMT DUE	1,826.93	AMT DUE	1,676.06	AMT DUE	1,676.06
***** 106.05-1-66.2 *****						
13672	Co Rte 123			106.05-1-66.2		BILL361874
106.05-1-66.2	210 1 Family Res		County Taxable			191,700 1,414.02
Winje Living Trust Susan L	Belleville-Hend 223402	38,600	Town Wide			191,700 128.52
Winje Trustee Robert L	Henderson Harbor	191,700	FD362 Henderson Fire Dist		TO	191,700 206.13
c/o Michael R Winje	FRNT 71.00 DPTH 296.00		LT361 Henderson Light Dist		TO	191,700 77.26
7296 Dogwood Ln	BANK 822		Installment Fee			54.78
Manlius, NY 13104	EAST-0921343 NRTH-1408636					
	DEED BOOK 2009 PG-15032					
	FULL MARKET VALUE	191,700				
TOTAL TAX ---						1,825.93**
	DATE #1	01/31/20	DATE #2	03/31/20	DATE #3	05/29/20
	AMT DUE	663.43	AMT DUE	608.64	AMT DUE	608.64
***** 106.05-1-67 *****						
13680	Co Rte 123			106.05-1-67		BILL361875
106.05-1-67	210 1 Family Res		VET COM CT 41131		10,000	20,000 10,000
Washburn Susan P	Belleville-Hend 223402	34,300	County Taxable			195,000 1,438.36
PO Box 60	Harbor Rd	215,000	Town Wide			205,000 137.43
Henderson Harbor, NY 13651	FRNT 56.00 DPTH 296.00		FD362 Henderson Fire Dist		TO	215,000 231.19
	EAST-0921393 NRTH-1408677		LT361 Henderson Light Dist		TO	215,000 86.65
	DEED BOOK 2006 PG-19642		Installment Fee			56.81
	FULL MARKET VALUE	215,000				
TOTAL TAX ---						1,893.63**
	DATE #1	01/31/20	DATE #2	03/31/20	DATE #3	05/29/20
	AMT DUE	688.02	AMT DUE	631.21	AMT DUE	631.21
***** 106.05-1-68 *****						
13677	Co Rte 123			106.05-1-68		BILL361876
106.05-1-68	210 1 Family Res - WTRFNT		County Taxable			222,600 1,641.94
Gerrie Dianne M	Belleville-Hend 223402	66,500	Town Wide			222,600 149.23
1107 Canopy Trl	FRNT 100.00 DPTH 30.00	222,600	FD362 Henderson Fire Dist		TO	222,600 239.36
Webster, NY 14580	EAST-0921256 NRTH-1408839		LT361 Henderson Light Dist		TO	222,600 89.71
	DEED BOOK 2018 PG-15890		Installment Fee			63.61
	FULL MARKET VALUE	222,600				
TOTAL TAX ---						2,120.24**
	DATE #1	01/31/20	DATE #2	03/31/20	DATE #3	05/29/20
	AMT DUE	770.37	AMT DUE	706.74	AMT DUE	706.74

STATE OF NEW YORK  
COUNTY - Jefferson  
TOWN - Henderson  
SWIS - 223600

2020 TOWN TAX ROLL  
TAXABLE SECTION OF THE ROLL - 1  
TAX MAP NUMBER SEQUENCE  
UNIFORM PERCENT OF VALUE IS 100.00

PAGE 472  
VALUATION DATE-JUL 01, 2018  
TAXABLE STATUS DATE-MAR 01, 2019

TAX MAP PARCEL NUMBER	PROPERTY LOCATION & CLASS	ASSESSMENT	EXEMPTION CODE	COUNTY	TOWN
CURRENT OWNERS NAME	SCHOOL DISTRICT	LAND	TAX DESCRIPTION	TAXABLE VALUE	TAX AMOUNT
CURRENT OWNERS ADDRESS	PARCEL SIZE/GRID COORD	TOTAL	SPECIAL DISTRICTS		
***** 106.05-1-69 *****					
106.05-1-69	Co Rte 123				BILL361877
Naklick Trustee Kathy	312 Vac w/imprv - WTRFNT		County Taxable	41,600	306.85
Patchen Irrev Family Trust Mic	Belleville-Hend 223402	32,000	Town Wide	41,600	27.89
PO Box 55	Harbor Rd	41,600	FD362 Henderson Fire Dist	41,600 TO	44.73
Henderson Harbor, NY 13651	FRNT 80.00 DPTH 35.00		LT361 Henderson Light Dist	41,600 TO	16.77
	EAST-0921327 NRTH-1408897		Installment Fee		11.89
	DEED BOOK 2018 PG-11459				
	FULL MARKET VALUE	41,600			
TOTAL TAX --- 396.24**					
	DATE #1 01/31/20	DATE #2 03/31/20	DATE #3 05/29/20		
	AMT DUE 143.97	AMT DUE 132.08	AMT DUE 132.08		
***** 106.05-1-70 *****					
106.05-1-70	13699 Co Rte 123				BILL361878
Clarkson Christopher B	210 1 Family Res - WTRFNT		County Taxable	288,600	2,128.77
Clarkson Christine G	Belleville-Hend 223402	91,100	Town Wide	288,600	193.48
6005 Westcliff Rd	Harbor Rd	288,600	FD362 Henderson Fire Dist	288,600 TO	310.33
Jamesville, NY 13078	FRNT 125.00 DPTH 43.00		LT361 Henderson Light Dist	288,600 TO	116.31
	EAST-0921408 NRTH-1408965		Installment Fee		82.47
	DEED BOOK 2004 PG-20318				
	FULL MARKET VALUE	288,600			
TOTAL TAX --- 2,748.89**					
	DATE #1 01/31/20	DATE #2 03/31/20	DATE #3 05/29/20		
	AMT DUE 998.78	AMT DUE 916.29	AMT DUE 916.29		
***** 106.05-1-72 *****					
106.05-1-72	13075 Co Rte 72				BILL361879
Dasilva Ubiracy R	210 1 Family Res		VET DIS CT 41141	40,000	20,000
Dasilva Robin J	Belleville-Hend 223402	33,000	VET COM CT 41131	20,000	10,000
RR 1 Box 624B	ACRES 6.04	122,500	County Taxable	62,500	461.01
Henderson, NY 13650	EAST-0923225 NRTH-1405013		Town Wide	92,500	62.01
	DEED BOOK 1239 PG-147		FD362 Henderson Fire Dist	122,500 TO	131.72
	FULL MARKET VALUE	122,500	Installment Fee		19.64
TOTAL TAX --- 654.74**					
	DATE #1 01/31/20	DATE #2 03/31/20	DATE #3 05/29/20		
	AMT DUE 237.90	AMT DUE 218.24	AMT DUE 218.24		
***** 106.09-1-1 *****					
106.09-1-1	12802/883 Co Rte 123				BILL361880
Schafer Ryan	210 1 Family Res - WTRFNT		County Taxable	353,700	2,608.96
PO Box 467	Belleville-Hend 223402	190,400	Town Wide	353,700	237.12
Henderson Harbor, NY 13651	ACRES 4.40	353,700	School Relevy		3,425.57
	EAST-0921506 NRTH-1404826		FD362 Henderson Fire Dist	353,700 TO	380.33
	DEED BOOK 2006 PG-5452		Installment Fee		199.56
	FULL MARKET VALUE	353,700			
TOTAL TAX --- 6,651.98**					
	DATE #1 01/31/20	DATE #2 03/31/20	DATE #3 05/29/20		
	AMT DUE 2,416.90	AMT DUE 2,217.32	AMT DUE 2,217.32		

STATE OF NEW YORK  
COUNTY - Jefferson  
TOWN - Henderson  
SWIS - 223600

2020 TOWN TAX ROLL  
TAXABLE SECTION OF THE ROLL - 1  
TAX MAP NUMBER SEQUENCE  
UNIFORM PERCENT OF VALUE IS 100.00

PAGE 473  
VALUATION DATE-JUL 01, 2018  
TAXABLE STATUS DATE-MAR 01, 2019

TAX MAP PARCEL NUMBER	PROPERTY LOCATION & CLASS	ASSESSMENT	EXEMPTION CODE	COUNTY	TOWN	TAX AMOUNT
CURRENT OWNERS NAME	SCHOOL DISTRICT	LAND	TAX DESCRIPTION			
CURRENT OWNERS ADDRESS	PARCEL SIZE/GRID COORD	TOTAL	SPECIAL DISTRICTS			
***** 106.09-1-2.1 *****						
12746	Co Rte 123			106.09-1-2.1		BILL361881
106.09-1-2.1	210 1 Family Res		County Taxable		162,900	1,201.58
Green William C	Belleville-Hend 223402	56,400	Town Wide		162,900	109.21
12746 Co Rte 123	Harbor Rd	162,900	FD362 Henderson Fire Dist		162,900 TO	175.16
Henderson, NY 13650	ACRES 2.10		Installment Fee			44.58
	EAST-0921754 NRTH-1404201					
	DEED BOOK 1706 PG-339					
	FULL MARKET VALUE	162,900				
TOTAL TAX ---						1,485.95**
	DATE #1	01/31/20	DATE #2	03/31/20	DATE #3	05/29/20
	AMT DUE	539.91	AMT DUE	495.31	AMT DUE	495.31
***** 106.09-1-2.2 *****						
12719	Co Rte 123			106.09-1-2.2		BILL361882
106.09-1-2.2	312 Vac w/imprv - WTRFNT		County Taxable		57,700	425.61
Green William C	Belleville-Hend 223402	49,300	Town Wide		57,700	38.68
12746 Co Rte 123	Reed p/o 35	57,700	FD362 Henderson Fire Dist		57,700 TO	62.04
Henderson, NY 13650	FRNT 37.00 DPTH 138.00		Installment Fee			15.79
	ACRES 0.11					
	EAST-0921467 NRTH-1403973					
	DEED BOOK 1706 PG-339					
	FULL MARKET VALUE	57,700				
TOTAL TAX ---						526.33**
	DATE #1	01/31/20	DATE #2	03/31/20	DATE #3	05/29/20
	AMT DUE	191.24	AMT DUE	175.44	AMT DUE	175.44
***** 106.09-1-2.31 *****						
12730	Co Rte 123			106.09-1-2.31		BILL361883
106.09-1-2.31	210 1 Family Res		County Taxable		242,900	1,791.68
Meador Timothy J	Belleville-Hend 223402	56,200	Town Wide		242,900	162.84
PO Box 423	Henderson Harbor	242,900	FD362 Henderson Fire Dist		242,900 TO	261.19
Henderson Harbor, NY 13651	ACRES 2.05 BANK 810		Installment Fee			66.47
	EAST-0921778 NRTH-1403936					
	DEED BOOK 2009 PG-12610					
	FULL MARKET VALUE	242,900				
TOTAL TAX ---						2,215.71**
	DATE #1	01/31/20	DATE #2	03/31/20	DATE #3	05/29/20
	AMT DUE	805.04	AMT DUE	738.57	AMT DUE	738.57
***** 106.09-1-2.32 *****						
12716	Co Rte 123			106.09-1-2.32		BILL361884
106.09-1-2.32	210 1 Family Res		County Taxable		237,000	1,748.16
Maurer Thomas M	Belleville-Hend 223402	62,000	Town Wide		237,000	158.89
PO Box 148	ACRES 4.00	237,000	FD362 Henderson Fire Dist		237,000 TO	254.84
Henderson Harbor, NY 13651	EAST-0921795 NRTH-1403635		Installment Fee			64.86
	DEED BOOK 2016 PG-15889					
	FULL MARKET VALUE	237,000				
TOTAL TAX ---						2,161.89**
	DATE #1	01/31/20	DATE #2	03/31/20	DATE #3	05/29/20
	AMT DUE	785.49	AMT DUE	720.63	AMT DUE	720.63

\*\*\*\*\*

STATE OF NEW YORK  
COUNTY - Jefferson  
TOWN - Henderson  
SWIS - 223600

2020 TOWN TAX ROLL  
TAXABLE SECTION OF THE ROLL - 1  
TAX MAP NUMBER SEQUENCE  
UNIFORM PERCENT OF VALUE IS 100.00

PAGE 474  
VALUATION DATE-JUL 01, 2018  
TAXABLE STATUS DATE-MAR 01, 2019

TAX MAP PARCEL NUMBER	PROPERTY LOCATION & CLASS	ASSESSMENT	EXEMPTION CODE	COUNTY	TOWN	TAX AMOUNT
CURRENT OWNERS NAME	SCHOOL DISTRICT	LAND	TAX DESCRIPTION			
CURRENT OWNERS ADDRESS	PARCEL SIZE/GRID COORD	TOTAL	SPECIAL DISTRICTS			
***** 106.09-1-2.32-301 *****						
106.09-1-2.32-301	474 Billboard		County Taxable	800		5.90
Cornells Marina Inc	Belleville-Hend 223402	1	Town Wide	800		0.54
PO Box 68		800	FD362 Henderson Fire Dist	800	TO	.86
Henderson Harbor, NY 13651	FULL MARKET VALUE	800	Installment Fee			.22
TOTAL TAX ---						7.30**
	DATE #1	01/31/20	DATE #2	03/31/20	DATE #3	05/29/20
	AMT DUE	2.66	AMT DUE	2.43	AMT DUE	2.43
***** 106.09-1-3.1 *****						
106.09-1-3.1	NYS Rte 3		County Taxable	59,700		440.36
Montague Family Trust	322 Rural vac>10	59,700	Town Wide	59,700		40.02
Maurer Rev Trst Florence	Belleville-Hend 223402	59,700	FD362 Henderson Fire Dist	59,700	TO	64.19
PO Box 543	ACRES 49.10		Installment Fee			16.34
Henderson Harbor, NY 13651	EAST-0921999 NRTH-1402191					
	DEED BOOK 2004 PG-1594					
	FULL MARKET VALUE	59,700				
TOTAL TAX ---						544.57**
	DATE #1	01/31/20	DATE #2	03/31/20	DATE #3	05/29/20
	AMT DUE	197.87	AMT DUE	181.52	AMT DUE	181.52
***** 106.09-1-3.1-301 *****						
106.09-1-3.1-301	474 Billboard		County Taxable	800		5.90
Edmonds Mary Lou	Belleville-Hend 223402	1	Town Wide	800		0.54
17761 Michael Rd		800	FD362 Henderson Fire Dist	800	TO	.86
Adams Center, NY 13606	FULL MARKET VALUE	800	Installment Fee			.22
TOTAL TAX ---						7.30**
	DATE #1	01/31/20	DATE #2	03/31/20	DATE #3	05/29/20
	AMT DUE	2.66	AMT DUE	2.43	AMT DUE	2.43
***** 106.09-1-3.2 *****						
106.09-1-3.2	12470 Co Rte 123		County Taxable	225,100		1,660.38
Maurer Elizabeth	210 1 Family Res	33,700	Town Wide	225,100		150.91
12470 Co Rte 123	Belleville-Hend 223402	225,100	FD362 Henderson Fire Dist	225,100	TO	242.05
Henderson, NY 13650	ACRES 6.27		Installment Fee			61.60
	EAST-0921995 NRTH-1402597					
	DEED BOOK 2016 PG-15388					
	FULL MARKET VALUE	225,100				
TOTAL TAX ---						2,053.34**
	DATE #1	01/31/20	DATE #2	03/31/20	DATE #3	05/29/20
	AMT DUE	746.06	AMT DUE	684.44	AMT DUE	684.44
*****						

STATE OF NEW YORK  
COUNTY - Jefferson  
TOWN - Henderson  
SWIS - 223600

2020 TOWN TAX ROLL  
TAXABLE SECTION OF THE ROLL - 1  
TAX MAP NUMBER SEQUENCE  
UNIFORM PERCENT OF VALUE IS 100.00

PAGE 475  
VALUATION DATE-JUL 01, 2018  
TAXABLE STATUS DATE-MAR 01, 2019

TAX MAP PARCEL NUMBER	PROPERTY LOCATION & CLASS	ASSESSMENT	EXEMPTION CODE	COUNTY	TOWN	TAX AMOUNT
CURRENT OWNERS NAME	SCHOOL DISTRICT	LAND	TAX DESCRIPTION			
CURRENT OWNERS ADDRESS	PARCEL SIZE/GRID COORD	TOTAL	SPECIAL DISTRICTS			
***** 106.09-1-5 *****						
8671 NYS Rte 178						BILL361889
106.09-1-5	210 1 Family Res		County Taxable	143,600		1,059.22
Kohl-Kellar Christine	Belleville-Hend 223402	59,200	Town Wide	143,600		96.27
8671 NYS Rte 178	ACRES 2.79 BANK 810	143,600	FD362 Henderson Fire Dist	143,600	TO	154.41
Henderson, NY 13650	EAST-0923188 NRTH-1401702		Installment Fee			39.30
	DEED BOOK 2018 PG-8610					
	FULL MARKET VALUE	143,600				
TOTAL TAX ---						1,309.90**
	DATE #1	01/31/20	DATE #2	03/31/20	DATE #3	05/29/20
	AMT DUE	475.94	AMT DUE	436.63	AMT DUE	436.63
***** 106.09-1-6.1 *****						
8630 NYS Rte 3						BILL361890
106.09-1-6.1	455 Dealer-prod.		County Taxable	110,000		811.38
Harbors End Inc	Belleville-Hend 223402	70,800	Town Wide	110,000		73.75
120 E Washington St Ste 910	Aspinwall Crn /Lot A	110,000	FD362 Henderson Fire Dist	110,000	TO	118.28
Syracuse, NY 13202	ACRES 2.06		Installment Fee			30.10
	EAST-0922413 NRTH-1401544					
	DEED BOOK 2003 PG-15507					
	FULL MARKET VALUE	110,000				
TOTAL TAX ---						1,003.41**
	DATE #1	01/31/20	DATE #2	03/31/20	DATE #3	05/29/20
	AMT DUE	364.57	AMT DUE	334.47	AMT DUE	334.47
***** 106.09-1-6.2 *****						
NYS Rte 3						BILL361891
106.09-1-6.2	449 Other Storag		County Taxable	133,700		986.20
Harbors End Inc	Belleville-Hend 223402	69,700	Town Wide	133,700		89.63
910 University Bldg	Aspinwall Crn /Lot B	133,700	FD362 Henderson Fire Dist	133,700	TO	143.77
Syracuse, NY 13202	ACRES 1.78		Installment Fee			36.59
	EAST-0922464 NRTH-1401898					
	DEED BOOK 1440 PG-151					
	FULL MARKET VALUE	133,700				
TOTAL TAX ---						1,219.60**
	DATE #1	01/31/20	DATE #2	03/31/20	DATE #3	05/29/20
	AMT DUE	443.13	AMT DUE	406.53	AMT DUE	406.53
***** 106.09-1-6.3 *****						
NYS Rte 3						BILL361892
106.09-1-6.3	330 Vacant comm		County Taxable	21,000		154.90
Harbors End Inc	Belleville-Hend 223402	21,000	Town Wide	21,000		14.08
910 University Bldg	Appinwall Crn /Lot C	21,000	FD362 Henderson Fire Dist	21,000	TO	22.58
Syracuse, NY 13202	ACRES 1.00		Installment Fee			5.75
	EAST-0922508 NRTH-1402279					
	DEED BOOK 1774 PG-154					
PRIOR OWNER ON 3/01/2019	FULL MARKET VALUE	21,000				
Harbor's End Inc						
TOTAL TAX ---						191.56**
	DATE #1	01/31/20	DATE #2	03/31/20	DATE #3	05/29/20
	AMT DUE	69.61	AMT DUE	63.85	AMT DUE	63.85
*****						



STATE OF NEW YORK  
COUNTY - Jefferson  
TOWN - Henderson  
SWIS - 223600

2020 TOWN TAX ROLL  
TAXABLE SECTION OF THE ROLL - 1  
TAX MAP NUMBER SEQUENCE  
UNIFORM PERCENT OF VALUE IS 100.00

PAGE 476  
VALUATION DATE-JUL 01, 2018  
TAXABLE STATUS DATE-MAR 01, 2019

TAX MAP PARCEL NUMBER	PROPERTY LOCATION & CLASS	ASSESSMENT	EXEMPTION CODE	COUNTY	TOWN	TAX AMOUNT
CURRENT OWNERS NAME	SCHOOL DISTRICT	LAND	TAX DESCRIPTION			
CURRENT OWNERS ADDRESS	PARCEL SIZE/GRID COORD	TOTAL	SPECIAL DISTRICTS			
***** 106.09-1-7 *****						
106.09-1-7	8541 NYS Rte 3			106.09-1-7		BILL361893
Peyt & Lex LLC	421 Restaurant		County Taxable		174,000	1,283.46
PO Box 27	Belleville-Hend 223402	79,500	Town Wide		174,000	116.65
Henderson, NY 13650	FRNT 165.00 DPTH 175.00	174,000	FD362 Henderson Fire Dist		174,000 TO	187.10
	BANK 750		Installment Fee			47.62
	EAST-0921971 NRTH-1401293					
	DEED BOOK 2018 PG-17761					
	FULL MARKET VALUE	174,000				
TOTAL TAX ---						1,587.21**
	DATE #1	01/31/20	DATE #2	03/31/20	DATE #3	05/29/20
	AMT DUE	576.69	AMT DUE	529.07	AMT DUE	529.07
***** 106.09-1-8.1 *****						
106.09-1-8.1	12092 Co Rte 123			106.09-1-8.1		BILL361894
Chase David L	312 Vac w/imprv		County Taxable		38,500	283.98
Chase Lorraine L	Belleville-Hend 223402	27,100	Town Wide		38,500	25.81
PO Box 51	ACRES 2.56	38,500	FD362 Henderson Fire Dist		38,500 TO	41.40
Henderson Harbor, NY 13651	EAST-0921709 NRTH-1400584		Installment Fee			10.54
	DEED BOOK 2005 PG-16965					
	FULL MARKET VALUE	38,500				
TOTAL TAX ---						351.19**
	DATE #1	01/31/20	DATE #2	03/31/20	DATE #3	05/29/20
	AMT DUE	127.61	AMT DUE	117.06	AMT DUE	117.06
***** 106.09-1-8.2 *****						
106.09-1-8.2	12091/093 Co Rte 123			106.09-1-8.2		BILL361895
Rathbun Brenda S	220 2 Family Res		County Taxable		178,400	1,315.91
Jakubowski Jeffrey F	Belleville-Hend 223402	21,400	Town Wide		178,400	119.60
12091 Co Rte 123	FRNT 144.00 DPTH 287.00	178,400	FD362 Henderson Fire Dist		178,400 TO	191.83
Henderson, NY 13650	BANK 810		Installment Fee			48.82
	EAST-0921386 NRTH-1400346					
	DEED BOOK 2013 PG-9582					
	FULL MARKET VALUE	178,400				
TOTAL TAX ---						1,627.34**
	DATE #1	01/31/20	DATE #2	03/31/20	DATE #3	05/29/20
	AMT DUE	591.28	AMT DUE	542.44	AMT DUE	542.44
***** 106.09-1-9 *****						
106.09-1-9	8355 NYS Rte 3			106.09-1-9		BILL361896
Shattuck Carol A	423 Snack bar		County Taxable		85,600	631.40
12376 Whitney Rd	Belleville-Hend 223402	52,000	Town Wide		85,600	57.39
Henderson, NY 13650	ACRES 0.44	85,600	FD362 Henderson Fire Dist		85,600 TO	92.04
	EAST-0921606 NRTH-1400202		Installment Fee			23.42
	DEED BOOK 2013 PG-3138					
	FULL MARKET VALUE	85,600				
TOTAL TAX ---						780.83**
	DATE #1	01/31/20	DATE #2	03/31/20	DATE #3	05/29/20
	AMT DUE	283.71	AMT DUE	260.27	AMT DUE	260.27

STATE OF NEW YORK  
COUNTY - Jefferson  
TOWN - Henderson  
SWIS - 223600

2020 TOWN TAX ROLL  
TAXABLE SECTION OF THE ROLL - 1  
TAX MAP NUMBER SEQUENCE  
UNIFORM PERCENT OF VALUE IS 100.00

PAGE 477  
VALUATION DATE-JUL 01, 2018  
TAXABLE STATUS DATE-MAR 01, 2019

TAX MAP PARCEL NUMBER	PROPERTY LOCATION & CLASS	ASSESSMENT	EXEMPTION CODE	COUNTY	TOWN	TAX AMOUNT
CURRENT OWNERS NAME	SCHOOL DISTRICT	LAND	TAX DESCRIPTION			
CURRENT OWNERS ADDRESS	PARCEL SIZE/GRID COORD	TOTAL	SPECIAL DISTRICTS			
***** 106.09-1-10 *****						
12109 Co Rte 123	210 1 Family Res		County Taxable	106.09-1-10		BILL361897
106.09-1-10	Belleville-Hend 223402	17,300	Town Wide			745.00
Pickett Shirlene	FRNT 103.00 DPTH 270.00	101,000	FD362 Henderson Fire Dist			67.71
12109 Co Rte 123	BANK 822		Installment Fee			108.60
Henderson, NY 13650	EAST-0921389 NRTH-1400466					27.64
	DEED BOOK 2006 PG-12149					
	FULL MARKET VALUE	101,000				
TOTAL TAX ---						921.31**
	DATE #1	01/31/20	DATE #2	03/31/20	DATE #3	05/29/20
	AMT DUE	334.75	AMT DUE	307.10	AMT DUE	307.10
***** 106.09-1-11 *****						
12117 Co Rte 123	260 Seasonal res		County Taxable	106.09-1-11		BILL361898
106.09-1-11	Belleville-Hend 223402	20,600	Town Wide			899.90
Chase David L	FRNT 152.00 DPTH 170.00	122,000	FD362 Henderson Fire Dist			81.79
Chase Lorraine L	EAST-0921456 NRTH-1400588		Installment Fee			131.18
PO Box 51	DEED BOOK 2012 PG-6534					33.39
Henderson Harbor, NY 13651	FULL MARKET VALUE	122,000				
TOTAL TAX ---						1,112.87**
	DATE #1	01/31/20	DATE #2	03/31/20	DATE #3	05/29/20
	AMT DUE	404.36	AMT DUE	370.95	AMT DUE	370.95
***** 106.09-1-12 *****						
8544 Co Rte 178	415 Motel		County Taxable	106.09-1-12		BILL361899
106.09-1-12	Belleville-Hend 223402	83,500	Town Wide			3,459.44
Bowman Barbara A	Aspinwall Corners	469,000	FD362 Henderson Fire Dist			314.42
8544 Co Rt 178	ACRES 5.79		Installment Fee			504.31
Henderson, NY 13650	EAST-0921797 NRTH-1401228					128.35
	DEED BOOK 1785 PG-26					
	FULL MARKET VALUE	469,000				
TOTAL TAX ---						4,278.17**
	DATE #1	01/31/20	DATE #2	03/31/20	DATE #3	05/29/20
	AMT DUE	1,554.42	AMT DUE	1,426.05	AMT DUE	1,426.05
***** 106.09-1-13 *****						
8539 Co Rte 178	210 1 Family Res		County Taxable	106.09-1-13		BILL361900
106.09-1-13	Belleville-Hend 223402	31,800	Town Wide			1,965.02
Culkin John J	Montague Z Lf-Us	266,400	FD362 Henderson Fire Dist			178.60
Maurer Claudia Jo	ACRES 4.40 BANK 810		Installment Fee			286.46
8539 Co Rte 178	EAST-0922008 NRTH-1401831					72.90
Henderson, NY 13650	DEED BOOK 2013 PG-1450					
	FULL MARKET VALUE	266,400				
TOTAL TAX ---						2,430.08**
	DATE #1	01/31/20	DATE #2	03/31/20	DATE #3	05/29/20
	AMT DUE	882.94	AMT DUE	810.02	AMT DUE	810.02

STATE OF NEW YORK  
COUNTY - Jefferson  
TOWN - Henderson  
SWIS - 223600

2020 TOWN TAX ROLL  
TAXABLE SECTION OF THE ROLL - 1  
TAX MAP NUMBER SEQUENCE  
UNIFORM PERCENT OF VALUE IS 100.00

PAGE 478  
VALUATION DATE-JUL 01, 2018  
TAXABLE STATUS DATE-MAR 01, 2019

TAX MAP PARCEL NUMBER	PROPERTY LOCATION & CLASS	ASSESSMENT	EXEMPTION CODE	COUNTY	TOWN
CURRENT OWNERS NAME	SCHOOL DISTRICT	LAND	TAX DESCRIPTION	TAXABLE VALUE	TAX AMOUNT
CURRENT OWNERS ADDRESS	PARCEL SIZE/GRID COORD	TOTAL	SPECIAL DISTRICTS		
***** 106.09-1-14 *****					
106.09-1-14	Co Rte 178				BILL361901
Ditch Ronald J	474 Billboard		County Taxable	7,200	53.11
Ditch Ora R	Belleville-Hend 223402	5,600	Town Wide	7,200	4.83
8405 Cornell Rd	FRNT 103.00 DPTH 157.00	7,200	FD362 Henderson Fire Dist	7,200 TO	7.74
Henderson, NY 13650	EAST-0921546 NRTH-1401870		Installment Fee		1.97
	DEED BOOK 2003 PG-684				
	FULL MARKET VALUE	7,200			
			TOTAL TAX ---		65.68**
			DATE #1 01/31/20	DATE #2 03/31/20	DATE #3 05/29/20
			AMT DUE 23.87	AMT DUE 21.89	AMT DUE 21.89
***** 106.09-1-15.1 *****					
106.09-1-15.1	Co Rte 123				BILL361902
Pelusio Anthony M Jr	314 Rural vac<10		County Taxable	600	4.43
838 Lake Rd	Belleville-Hend 223402	600	Town Wide	600	0.40
Ontario, NY 14519	ACRES 0.30	600	FD362 Henderson Fire Dist	600 TO	.65
	EAST-0921301 NRTH-1402871		Installment Fee		.16
	FULL MARKET VALUE	600			
			TOTAL TAX ---		5.48**
			DATE #1 01/31/20	DATE #2 03/31/20	DATE #3 05/29/20
			AMT DUE 2.00	AMT DUE 1.82	AMT DUE 1.82
***** 106.09-1-15.2 *****					
106.09-1-15.2	8432 ODonnells Rd				BILL361903
Michaud Blake T	311 Res vac land		County Taxable	14,300	105.48
Michaud Deborah A	Belleville-Hend 223402	14,300	Town Wide	14,300	9.59
125 Sandy Pines Blvd	FRNT 100.00 DPTH 250.00	14,300	FD362 Henderson Fire Dist	14,300 TO	15.38
Hopewell Junction, NY 12533	EAST-0920798 NRTH-1403199		Installment Fee		3.91
	DEED BOOK 1758 PG-123				
	FULL MARKET VALUE	14,300			
			TOTAL TAX ---		130.45**
			DATE #1 01/31/20	DATE #2 03/31/20	DATE #3 05/29/20
			AMT DUE 47.40	AMT DUE 43.48	AMT DUE 43.48
***** 106.09-1-15.3 *****					
106.09-1-15.3	8450 ODonnells Rd				BILL361904
Cannioto Chuck	270 Mfg housing		County Taxable	46,100	340.04
706 Klem Rd	Belleville-Hend 223402	32,600	Town Wide	46,100	30.91
Webster, NY 14580	FRNT 125.00 DPTH 235.00	46,100	FD362 Henderson Fire Dist	46,100 TO	49.57
	EAST-0920883 NRTH-1403130		Installment Fee		12.62
	DEED BOOK 1238 PG-59				
	FULL MARKET VALUE	46,100			
			TOTAL TAX ---		420.52**
			DATE #1 01/31/20	DATE #2 03/31/20	DATE #3 05/29/20
			AMT DUE 152.80	AMT DUE 140.17	AMT DUE 140.17

STATE OF NEW YORK  
COUNTY - Jefferson  
TOWN - Henderson  
SWIS - 223600

2020 TOWN TAX ROLL  
TAXABLE SECTION OF THE ROLL - 1  
TAX MAP NUMBER SEQUENCE  
UNIFORM PERCENT OF VALUE IS 100.00

PAGE 479  
VALUATION DATE-JUL 01, 2018  
TAXABLE STATUS DATE-MAR 01, 2019

TAX MAP PARCEL NUMBER	PROPERTY LOCATION & CLASS	ASSESSMENT	EXEMPTION CODE	COUNTY	TOWN	
CURRENT OWNERS NAME	SCHOOL DISTRICT	LAND	TAX DESCRIPTION	TAXABLE VALUE	TAX AMOUNT	
CURRENT OWNERS ADDRESS	PARCEL SIZE/GRID COORD	TOTAL	SPECIAL DISTRICTS			
***** 106.09-1-15.4 *****						
8320	ODonnells Rd				BILL361905	
106.09-1-15.4	210 1 Family Res		County Taxable	99,900	736.88	
Hilliker Robin	Belleville-Hend 223402	59,800	Town Wide	99,900	66.97	
336 Center Hill Rd	ACRES 2.94	99,900	FD362 Henderson Fire Dist	99,900 TO	107.42	
Upper Black Eddy, PA 18972	EAST-0920639 NRTH-1402948		Installment Fee		27.34	
	DEED BOOK 2009 PG-15231					
	FULL MARKET VALUE	99,900				
TOTAL TAX ---					911.27**	
	DATE #1	01/31/20	DATE #2	03/31/20	DATE #3	05/29/20
	AMT DUE	331.11	AMT DUE	303.75	AMT DUE	303.75
***** 106.09-1-15.61 *****						
8502	ODonnells Rd				BILL361906	
106.09-1-15.61	270 Mfg housing		County Taxable	46,000	339.31	
Juliussen Reidar M	Belleville-Hend 223402	35,100	Town Wide	46,000	30.84	
Juliussen Sheryl L	Odonnell Rd	46,000	FD362 Henderson Fire Dist	46,000 TO	49.46	
2135 State Route 7	FRNT 160.00 DPTH 208.00		Installment Fee		12.59	
Harpursville, NY 13787	EAST-0921075 NRTH-1402955					
	DEED BOOK 2014 PG-3924					
	FULL MARKET VALUE	46,000				
TOTAL TAX ---					419.61**	
	DATE #1	01/31/20	DATE #2	03/31/20	DATE #3	05/29/20
	AMT DUE	152.46	AMT DUE	139.87	AMT DUE	139.87
***** 106.09-1-15.62 *****						
8476	ODonnells Rd				BILL361907	
106.09-1-15.62	270 Mfg housing		County Taxable	52,600	387.99	
Pelusio Anthony M Jr	Belleville-Hend 223402	33,700	Town Wide	52,600	35.26	
838 Lake Rd	Odonnell Rd	52,600	FD362 Henderson Fire Dist	52,600 TO	56.56	
Ontario, NY 14519	FRNT 140.00 DPTH 224.00		Installment Fee		14.39	
	EAST-0920974 NRTH-1403041					
	DEED BOOK 1124 PG-00073					
	FULL MARKET VALUE	52,600				
TOTAL TAX ---					479.81**	
	DATE #1	01/31/20	DATE #2	03/31/20	DATE #3	05/29/20
	AMT DUE	174.34	AMT DUE	159.93	AMT DUE	159.93
***** 106.09-1-15.71 *****						
8528	ODonnells Rd				BILL361908	
106.09-1-15.71	210 1 Family Res		County Taxable	94,400	696.31	
Warner Kevin	Belleville-Hend 223402	27,900	Town Wide	94,400	63.29	
Warner Jean L	FRNT 100.00 DPTH 198.00	94,400	FD362 Henderson Fire Dist	94,400 TO	101.51	
117 HESSIAN Ave	EAST-0921120 NRTH-1402870		Installment Fee		25.83	
National Park, NJ 08063	DEED BOOK 2008 PG-3220					
	FULL MARKET VALUE	94,400				
TOTAL TAX ---					861.11**	
	DATE #1	01/31/20	DATE #2	03/31/20	DATE #3	05/29/20
	AMT DUE	312.88	AMT DUE	287.03	AMT DUE	287.03

STATE OF NEW YORK  
COUNTY - Jefferson  
TOWN - Henderson  
SWIS - 223600

2 0 2 0 T O W N T A X R O L L  
T A X A B L E SECTION OF THE ROLL - 1  
TAX MAP NUMBER SEQUENCE  
UNIFORM PERCENT OF VALUE IS 100.00

PAGE 480  
VALUATION DATE-JUL 01, 2018  
TAXABLE STATUS DATE-MAR 01, 2019

TAX MAP PARCEL NUMBER	PROPERTY LOCATION & CLASS	ASSESSMENT	EXEMPTION CODE	COUNTY	TOWN	TAX AMOUNT
CURRENT OWNERS NAME	SCHOOL DISTRICT	LAND	TAX DESCRIPTION			
CURRENT OWNERS ADDRESS	PARCEL SIZE/GRID COORD	TOTAL	SPECIAL DISTRICTS			
***** 106.09-1-15.72 *****						
106.09-1-15.72	8540 ODonnells Rd					BILL361909
Brown James P	270 Mfg housing		County Taxable	60,100		443.31
PO Box 129	Belleville-Hend 223402	40,500	Town Wide	60,100		40.29
Henderson, NY 13650	ACRES 1.15	60,100	FD362 Henderson Fire Dist	60,100	TO	64.62
	EAST-0921250 NRTH-1402700		UW990 Unpaid Water	660.00	MT	660.00
	DEED BOOK 2018 PG-10665		Installment Fee			36.25
	FULL MARKET VALUE	60,100				
TOTAL TAX ---						1,208.22**
	DATE #1	01/31/20	DATE #2	03/31/20	DATE #3	05/29/20
	AMT DUE	438.99	AMT DUE	402.74	AMT DUE	402.74
***** 106.09-1-15.8 *****						
106.09-1-15.8	W of Harbor Rd					BILL361910
ODonnell Emma M	311 Res vac land		County Taxable	800		5.90
Henderson Harbor, NY 13650	Belleville-Hend 223402	800	Town Wide	800		0.54
	R O W	800	School Relevy			7.75
	ACRES 0.40		FD362 Henderson Fire Dist	800	TO	.86
PRIOR OWNER ON 3/01/2019	EAST-0920662 NRTH-1403335		Installment Fee			.45
Odonnell Emma M	FULL MARKET VALUE	800				
TOTAL TAX ---						15.05**
	DATE #1	01/31/20	DATE #2	03/31/20	DATE #3	05/29/20
	AMT DUE	5.48	AMT DUE	5.01	AMT DUE	5.01
***** 106.09-1-16 *****						
106.09-1-16	ODonnells Rd					BILL361911
Shupe Robert T	312 Vac w/imprv		County Taxable	21,300		157.11
Shupe Jo Ann C	Belleville-Hend 223402	16,600	Town Wide	21,300		14.28
4512 Bally Gar Rd	ACRES 0.20 BANK 550	21,300	FD362 Henderson Fire Dist	21,300	TO	22.90
Baldwinsville, NY 13027	EAST-0920440 NRTH-1403066		Installment Fee			5.83
	DEED BOOK 2016 PG-13645					
	FULL MARKET VALUE	21,300				
TOTAL TAX ---						194.29**
	DATE #1	01/31/20	DATE #2	03/31/20	DATE #3	05/29/20
	AMT DUE	70.60	AMT DUE	64.76	AMT DUE	64.76
***** 106.09-1-17 *****						
106.09-1-17	8305 O'Donnells Rd					BILL361912
Shupe Robert T	260 Seasonal res - WTRFNT		County Taxable	237,600		1,752.59
Shupe Jo Ann C	Belleville-Hend 223402	117,300	Town Wide	237,600		159.29
4512 Bally Gar Rd	FRNT 59.00 DPTH 155.00	237,600	FD362 Henderson Fire Dist	237,600	TO	255.49
Baldwinsville, NY 13027	BANK 550		Installment Fee			65.02
	EAST-0920349 NRTH-1403214					
	DEED BOOK 2016 PG-13645					
	FULL MARKET VALUE	237,600				
TOTAL TAX ---						2,167.37**
	DATE #1	01/31/20	DATE #2	03/31/20	DATE #3	05/29/20
	AMT DUE	787.49	AMT DUE	722.45	AMT DUE	722.45
*****						

STATE OF NEW YORK  
COUNTY - Jefferson  
TOWN - Henderson  
SWIS - 223600

2020 TOWN TAX ROLL  
TAXABLE SECTION OF THE ROLL - 1  
TAX MAP NUMBER SEQUENCE  
UNIFORM PERCENT OF VALUE IS 100.00

PAGE 481  
VALUATION DATE-JUL 01, 2018  
TAXABLE STATUS DATE-MAR 01, 2019

TAX MAP PARCEL NUMBER	PROPERTY LOCATION & CLASS	ASSESSMENT	EXEMPTION CODE	COUNTY	TOWN	TAX AMOUNT
CURRENT OWNERS NAME	SCHOOL DISTRICT	LAND	TAX DESCRIPTION			
CURRENT OWNERS ADDRESS	PARCEL SIZE/GRID COORD	TOTAL	SPECIAL DISTRICTS			
***** 106.09-1-18 *****						
8321	ODonnells Rd			106.09-1-18		BILL361913
106.09-1-18	210 1 Family Res - WTRFNT		VET COM CT 41131	20,000	10,000	
Wittman Patricia M	Belleville-Hend 223402	115,700	County Taxable	184,400		1,360.17
Barkley Scott G	Reed # 2 & p/o 1 & 3	204,400	Town Wide	194,400		130.33
PO Box 154	FRNT 72.00 DPTH 128.00		FD362 Henderson Fire Dist	204,400	TO	219.79
Henderson Harbor, NY 13651	EAST-0920396 NRTH-1403257		Installment Fee			51.31
	DEED BOOK 2016 PG-7551					
	FULL MARKET VALUE	204,400				
TOTAL TAX ---						1,710.29**
	DATE #1	01/31/20	DATE #2	03/31/20	DATE #3	05/29/20
	AMT DUE	621.42	AMT DUE	570.09	AMT DUE	570.09
***** 106.09-1-19 *****						
8333	ODonnells Rd			106.09-1-19		BILL361914
106.09-1-19	260 Seasonal res - WTRFNT		VET WAR CT 41121	12,000	6,000	
Miller John T	Belleville-Hend 223402	121,500	County Taxable	204,200		1,506.22
Miller Dennis A	Reed #4 & Pt Of #3	216,200	Town Wide	210,200		140.92
PO Box 21	Miller T J Lf-Us		FD362 Henderson Fire Dist	216,200	TO	232.48
Henderson, NY 13650	FRNT 91.00 DPTH 110.00		Installment Fee			56.39
	EAST-0920451 NRTH-1403318					
	FULL MARKET VALUE	216,200				
TOTAL TAX ---						1,879.62**
	DATE #1	01/31/20	DATE #2	03/31/20	DATE #3	05/29/20
	AMT DUE	682.93	AMT DUE	626.54	AMT DUE	626.54
***** 106.09-1-20.2 *****						
8330	ODonnells Rd			106.09-1-20.2		BILL361915
106.09-1-20.2	312 Vac w/imprv		County Taxable	48,100		354.80
Michaud Blake	Belleville-Hend 223402	36,200	Town Wide	48,100		32.25
Michaud Debbie	ODonnells Rd	48,100	FD362 Henderson Fire Dist	48,100	TO	51.72
125 Sandy Pines Blvd	FRNT 250.00 DPTH 150.00		Installment Fee			13.16
Hopewell Junction, NY 12533	EAST-0920554 NRTH-1403227					
	DEED BOOK 2005 PG-16880					
	FULL MARKET VALUE	48,100				
TOTAL TAX ---						438.77**
	DATE #1	01/31/20	DATE #2	03/31/20	DATE #3	05/29/20
	AMT DUE	159.43	AMT DUE	146.25	AMT DUE	146.25
***** 106.09-1-21 *****						
8345	ODonnells Rd			106.09-1-21		BILL361916
106.09-1-21	260 Seasonal res - WTRFNT		County Taxable	279,400		2,060.91
White Gary C	Belleville-Hend 223402	86,800	Town Wide	279,400		187.31
White Karen G	Reed #5	279,400	FD362 Henderson Fire Dist	279,400	TO	300.43
518 Balsam St	FRNT 50.00 DPTH 100.00		Installment Fee			76.46
Liverpool, NY 13088	BANK 810					
	EAST-0920495 NRTH-1403372					
PRIOR OWNER ON 3/01/2019	DEED BOOK 2003 PG-11748					
White Gary C	FULL MARKET VALUE	279,400				
TOTAL TAX ---						2,548.65**
	DATE #1	01/31/20	DATE #2	03/31/20	DATE #3	05/29/20
	AMT DUE	926.01	AMT DUE	849.55	AMT DUE	849.55
*****						

STATE OF NEW YORK  
COUNTY - Jefferson  
TOWN - Henderson  
SWIS - 223600

2 0 2 0 T O W N T A X R O L L  
T A X A B L E SECTION OF THE ROLL - 1  
TAX MAP NUMBER SEQUENCE  
UNIFORM PERCENT OF VALUE IS 100.00

PAGE 482  
VALUATION DATE-JUL 01, 2018  
TAXABLE STATUS DATE-MAR 01, 2019

TAX MAP PARCEL NUMBER	PROPERTY LOCATION & CLASS	ASSESSMENT	EXEMPTION CODE	COUNTY	TOWN	TAX AMOUNT
CURRENT OWNERS NAME	SCHOOL DISTRICT	LAND	TAX DESCRIPTION			
CURRENT OWNERS ADDRESS	PARCEL SIZE/GRID COORD	TOTAL	SPECIAL DISTRICTS			
***** 106.09-1-22 *****						
106.09-1-22	8353 ODonnells Rd			106.09-1-22		BILL361917
Michaud Blake T	210 1 Family Res - WTRFNT		County Taxable			2,097.05
Michaud Deborah A	Belleville-Hend 223402	109,300	Town Wide			190.60
125 Sandy Pines Blvd	Reed #6 & #7	284,300	FD362 Henderson Fire Dist		TO	305.70
Hopewell Junction, NY 12533	FRNT 93.00 DPTH 88.00		Installment Fee			77.80
	EAST-0920539 NRTH-1403428					
	DEED BOOK 1758 PG-123					
	FULL MARKET VALUE	284,300				
TOTAL TAX ---						2,593.35**
	DATE #1	01/31/20	DATE #2	03/31/20	DATE #3	05/29/20
	AMT DUE	942.25	AMT DUE	864.45	AMT DUE	864.45
***** 106.09-1-23 *****						
106.09-1-23	8348 ODonnells Rd			106.09-1-23		BILL361918
White Gary	312 Vac w/imprv		County Taxable			305.37
White Karen	Belleville-Hend 223402	39,700	Town Wide			27.75
518 Balsam St	FRNT 100.00 DPTH 148.00	41,400	FD362 Henderson Fire Dist		TO	44.52
Liverpool, NY 13088	EAST-0920611 NRTH-1403319		Installment Fee			11.33
	DEED BOOK 2005 PG-14373					
	FULL MARKET VALUE	41,400				
TOTAL TAX ---						377.64**
	DATE #1	01/31/20	DATE #2	03/31/20	DATE #3	05/29/20
	AMT DUE	137.21	AMT DUE	125.88	AMT DUE	125.88
***** 106.09-1-24 *****						
106.09-1-24	ODonnells Rd			106.09-1-24		BILL361919
Kromer Ronald F	314 Rural vac<10		County Taxable			143.84
Kromer Sandra M	Belleville-Hend 223402	19,500	Town Wide			13.07
235 Hilltop Ln	Dengler Cj & Hm Lf-Us	19,500	FD362 Henderson Fire Dist		TO	20.97
Spencerport, NY 14559	FRNT 80.00 DPTH 125.00		Installment Fee			5.34
	EAST-0920671 NRTH-1403382					
	DEED BOOK 1623 PG-187					
	FULL MARKET VALUE	19,500				
TOTAL TAX ---						177.88**
	DATE #1	01/31/20	DATE #2	03/31/20	DATE #3	05/29/20
	AMT DUE	64.64	AMT DUE	59.29	AMT DUE	59.29
***** 106.09-1-25 *****						
106.09-1-25	8410 ODonnells Rd			106.09-1-25		BILL361920
Michaud Blake T	260 Seasonal res		County Taxable			431.51
Michaud Deborah A	Belleville-Hend 223402	39,900	Town Wide			39.22
125 Sandy Pines Blvd	FRNT 100.00 DPTH 150.00	58,500	FD362 Henderson Fire Dist		TO	62.90
Hopewell Junction, NY 12533	EAST-0920743 NRTH-1403298		Installment Fee			16.01
	DEED BOOK 1758 PG-123					
	FULL MARKET VALUE	58,500				
TOTAL TAX ---						533.63**
	DATE #1	01/31/20	DATE #2	03/31/20	DATE #3	05/29/20
	AMT DUE	193.90	AMT DUE	177.87	AMT DUE	177.87

STATE OF NEW YORK  
COUNTY - Jefferson  
TOWN - Henderson  
SWIS - 223600

2020 TOWN TAX ROLL  
TAXABLE SECTION OF THE ROLL - 1  
TAX MAP NUMBER SEQUENCE  
UNIFORM PERCENT OF VALUE IS 100.00

PAGE 483  
VALUATION DATE-JUL 01, 2018  
TAXABLE STATUS DATE-MAR 01, 2019

TAX MAP PARCEL NUMBER	PROPERTY LOCATION & CLASS	ASSESSMENT	EXEMPTION CODE	COUNTY	TOWN	TAX AMOUNT
CURRENT OWNERS NAME	SCHOOL DISTRICT	LAND	TAX DESCRIPTION			
CURRENT OWNERS ADDRESS	PARCEL SIZE/GRID COORD	TOTAL	SPECIAL DISTRICTS			
***** 106.09-1-26 *****						
8377	ODonnells Rd					BILL361921
106.09-1-26	210 1 Family Res - WTRFNT		VET WAR CT 41121	12,000	6,000	
Kromer Ronald F	Belleville-Hend 223402	205,900	County Taxable	282,700		2,085.25
Kromer Sandra M	Dengler Cj & Hm Lf-Us	294,700	Town Wide	288,700		193.55
235 Hilltop Ln	ACRES 0.70 BANK 810		FD362 Henderson Fire Dist	294,700	TO	316.89
Spencerport, NY 14559	EAST-0920662 NRTH-1403505		Installment Fee			77.87
	DEED BOOK 1623 PG-187					
	FULL MARKET VALUE	294,700				
TOTAL TAX ---						2,595.69**
	DATE #1	01/31/20	DATE #2	03/31/20	DATE #3	05/29/20
	AMT DUE	943.10	AMT DUE	865.23	AMT DUE	865.23
***** 106.09-1-27 *****						
12611	Reed Rd W					BILL361922
106.09-1-27	210 1 Family Res - WTRFNT		County Taxable	294,300		2,170.82
Warner Rev Liv Trust Avril	Belleville-Hend 223402	148,900	Town Wide	294,300		197.30
PO Box 213	Reed #8 & #9	294,300	FD362 Henderson Fire Dist	294,300	TO	316.46
Henderson, NY 13650	ACRES 0.90		Installment Fee			80.54
	EAST-0920786 NRTH-1403542					
	DEED BOOK 2004 PG-8306					
	FULL MARKET VALUE	294,300				
TOTAL TAX ---						2,684.58**
	DATE #1	01/31/20	DATE #2	03/31/20	DATE #3	05/29/20
	AMT DUE	975.40	AMT DUE	894.86	AMT DUE	894.86
***** 106.09-1-28 *****						
12631	Reed Rd W					BILL361923
106.09-1-28	260 Seasonal res - WTRFNT		County Taxable	98,000		722.87
Clement Teri D	Belleville-Hend 223402	44,400	Town Wide	98,000		65.70
64 Oliver St	Reed #11	98,000	FD362 Henderson Fire Dist	98,000	TO	105.38
Rochester, NY 14607	ACRES 0.11		Installment Fee			26.82
	EAST-0920762 NRTH-1403715					
	DEED BOOK 2013 PG-9340					
	FULL MARKET VALUE	98,000				
TOTAL TAX ---						893.95**
	DATE #1	01/31/20	DATE #2	03/31/20	DATE #3	05/29/20
	AMT DUE	324.81	AMT DUE	297.98	AMT DUE	297.98
***** 106.09-1-29 *****						
12629	Reed Rd W					BILL361924
106.09-1-29	210 1 Family Res - WTRFNT		SOLAR&WIND 49500	1,700	1,700	
Clement Teri D	Belleville-Hend 223402	130,200	County Taxable	388,000		2,861.97
64 Oliver St	Reed #10	389,700	Town Wide	388,000		260.12
Rochester, NY 14607	ACRES 0.77		FD362 Henderson Fire Dist	389,700	TO	419.04
	EAST-0920846 NRTH-1403643		Installment Fee			106.23
	DEED BOOK 2013 PG-9340					
	FULL MARKET VALUE	389,700				
TOTAL TAX ---						3,541.13**
	DATE #1	01/31/20	DATE #2	03/31/20	DATE #3	05/29/20
	AMT DUE	1,286.62	AMT DUE	1,180.37	AMT DUE	1,180.37

\*\*\*\*\*



STATE OF NEW YORK  
COUNTY - Jefferson  
TOWN - Henderson  
SWIS - 223600

2 0 2 0 T O W N T A X R O L L  
T A X A B L E SECTION OF THE ROLL - 1  
TAX MAP NUMBER SEQUENCE  
UNIFORM PERCENT OF VALUE IS 100.00

PAGE 484  
VALUATION DATE-JUL 01, 2018  
TAXABLE STATUS DATE-MAR 01, 2019

TAX MAP PARCEL NUMBER	PROPERTY LOCATION & CLASS	ASSESSMENT	EXEMPTION CODE	COUNTY	TOWN	TAX AMOUNT
CURRENT OWNERS NAME	SCHOOL DISTRICT	LAND	TAX DESCRIPTION			
CURRENT OWNERS ADDRESS	PARCEL SIZE/GRID COORD	TOTAL	SPECIAL DISTRICTS			
***** 106.09-1-31 *****						
12639	Reed Rd W			106.09-1-31		BILL361925
106.09-1-31	260 Seasonal res - WTRFNT		County Taxable			1,291.57
Patsynski Stephen J	Belleville-Hend 223402	126,000	Town Wide			117.39
830 Munroe St Apt 106	ACRES 0.40	175,100	FD362 Henderson Fire Dist			188.28
Annapolis, MD 21403	EAST-0920832 NRTH-1403773		UW990 Unpaid Water			470.80
	DEED BOOK 2018 PG-18056		Installment Fee			62.04
	FULL MARKET VALUE	175,100				
TOTAL TAX ---						2,068.04**
	DATE #1	01/31/20	DATE #2	03/31/20	DATE #3	05/29/20
	AMT DUE	751.40	AMT DUE	689.34	AMT DUE	689.34
***** 106.09-1-32 *****						
12647	Reed Rd W			106.09-1-32		BILL361926
106.09-1-32	260 Seasonal res - WTRFNT		County Taxable			1,118.97
Delregno Louis Ralph	Belleville-Hend 223402	89,100	Town Wide			101.70
2983 Union St	Reed #13	151,700	FD362 Henderson Fire Dist			163.12
Rochester, NY 14624	FRNT 50.00 DPTH 105.00		Installment Fee			41.51
	EAST-0920753 NRTH-1403814					
	FULL MARKET VALUE	151,700				
TOTAL TAX ---						1,383.79**
	DATE #1	01/31/20	DATE #2	03/31/20	DATE #3	05/29/20
	AMT DUE	502.78	AMT DUE	461.26	AMT DUE	461.26
***** 106.09-1-34 *****						
12658	Reed Rd W			106.09-1-34		BILL361927
106.09-1-34	210 1 Family Res		County Taxable			1,198.63
Serens Co Trustee Donald E	Belleville-Hend 223402	38,800	Town Wide			108.94
Serens Trust Dolores M	FRNT 94.00 DPTH 153.00	162,500	FD362 Henderson Fire Dist			174.73
c/o Dolores Serens	EAST-0920873 NRTH-1403870		Installment Fee			44.47
PO Box 126	DEED BOOK 2014 PG-8085					
Henderson Harbor, NY 13651	FULL MARKET VALUE	162,500				
TOTAL TAX ---						1,482.30**
	DATE #1	01/31/20	DATE #2	03/31/20	DATE #3	05/29/20
	AMT DUE	538.57	AMT DUE	494.10	AMT DUE	494.10
***** 106.09-1-35 *****						
12653	Reed Rd W			106.09-1-35		BILL361928
106.09-1-35	210 1 Family Res - WTRFNT		County Taxable			1,232.56
Ditch John A	Belleville-Hend 223402	66,600	Town Wide			112.03
Ditch Eileen C	Reed #14	167,100	FD362 Henderson Fire Dist			179.68
PO Box 453	FRNT 33.00 DPTH 104.00		Installment Fee			45.73
Henderson Harbor, NY 13651	EAST-0920752 NRTH-1403858					
	DEED BOOK 2009 PG-9020					
	FULL MARKET VALUE	167,100				
TOTAL TAX ---						1,524.27**
	DATE #1	01/31/20	DATE #2	03/31/20	DATE #3	05/29/20
	AMT DUE	553.82	AMT DUE	508.09	AMT DUE	508.09

\*\*\*\*\*

STATE OF NEW YORK  
COUNTY - Jefferson  
TOWN - Henderson  
SWIS - 223600

2 0 2 0 T O W N T A X R O L L  
T A X A B L E SECTION OF THE ROLL - 1  
TAX MAP NUMBER SEQUENCE  
UNIFORM PERCENT OF VALUE IS 100.00

PAGE 485  
VALUATION DATE-JUL 01, 2018  
TAXABLE STATUS DATE-MAR 01, 2019

TAX MAP PARCEL NUMBER	PROPERTY LOCATION & CLASS	ASSESSMENT	EXEMPTION CODE	COUNTY	TOWN	TAX AMOUNT
CURRENT OWNERS NAME	SCHOOL DISTRICT	LAND	TAX DESCRIPTION			
CURRENT OWNERS ADDRESS	PARCEL SIZE/GRID COORD	TOTAL	SPECIAL DISTRICTS			
***** 106.09-1-36 *****						
12661	Reed Rd W			106.09-1-36		BILL361929
106.09-1-36	210 1 Family Res - WTRFNT		County Taxable			135,400 998.74
Henderson Harbor Yacht Club	Belleville-Hend 223402	89,100	Town Wide			135,400 90.77
c/o R Ashodian	FRNT 50.00 DPTH 105.00	135,400	FD362 Henderson Fire Dist		TO	135,400 TO 145.59
PO Box 465	EAST-0920747 NRTH-1403907		Installment Fee			37.05
Henderson Harbor, NY 13651	DEED BOOK 1198 PG-120					
	FULL MARKET VALUE	135,400				
PRIOR OWNER ON 3/01/2019 Henderson Harbor Yacht Club						
TOTAL TAX ---						1,235.10**
	DATE #1	01/31/20	DATE #2	03/31/20	DATE #3	05/29/20
	AMT DUE	448.75	AMT DUE	411.70	AMT DUE	411.70
***** 106.09-1-37 *****						
12672	Reed Rd W			106.09-1-37		BILL361930
106.09-1-37	210 1 Family Res		County Taxable			83,000 612.22
Siemon Nancy	Belleville-Hend 223402	15,100	Town Wide			83,000 55.64
Siemon Edward	FRNT 34.00 DPTH 75.00	83,000	FD362 Henderson Fire Dist		TO	83,000 TO 89.25
119 Simsbury Dr	EAST-0920861 NRTH-1403931		Installment Fee			22.71
Ithaca, NY 14850	DEED BOOK 2014 PG-13463					
	FULL MARKET VALUE	83,000				
TOTAL TAX ---						757.11**
	DATE #1	01/31/20	DATE #2	03/31/20	DATE #3	05/29/20
	AMT DUE	275.08	AMT DUE	252.37	AMT DUE	252.37
***** 106.09-1-38 *****						
12676	Reed Rd W			106.09-1-38		BILL361931
106.09-1-38	210 1 Family Res		County Taxable			143,100 1,055.53
Tackley Nancy	Belleville-Hend 223402	14,700	Town Wide			143,100 95.94
PO Box 431	FRNT 33.00 DPTH 75.00	143,100	FD362 Henderson Fire Dist		TO	143,100 TO 153.87
Henderson Harbor, NY 13651	EAST-0920865 NRTH-1403965		Installment Fee			39.16
	DEED BOOK 918 PG-00186					
	FULL MARKET VALUE	143,100				
TOTAL TAX ---						1,305.34**
	DATE #1	01/31/20	DATE #2	03/31/20	DATE #3	05/29/20
	AMT DUE	474.28	AMT DUE	435.11	AMT DUE	435.11
***** 106.09-1-39 *****						
8426	Cornell Rd			106.09-1-39		BILL361932
106.09-1-39	311 Res vac land		County Taxable			25,700 189.57
Ditch Ronald J	Belleville-Hend 223402	25,700	Town Wide			25,700 17.23
8405 Cornell Rd	FRNT 83.00 DPTH 75.00	25,700	FD362 Henderson Fire Dist		TO	25,700 TO 27.63
Henderson, NY 13650	EAST-0920870 NRTH-1404024		Installment Fee			7.03
	FULL MARKET VALUE	25,700				
TOTAL TAX ---						234.43**
	DATE #1	01/31/20	DATE #2	03/31/20	DATE #3	05/29/20
	AMT DUE	85.18	AMT DUE	78.14	AMT DUE	78.14
*****						

STATE OF NEW YORK  
COUNTY - Jefferson  
TOWN - Henderson  
SWIS - 223600

2 0 2 0 T O W N T A X R O L L  
T A X A B L E SECTION OF THE ROLL - 1  
TAX MAP NUMBER SEQUENCE  
UNIFORM PERCENT OF VALUE IS 100.00

PAGE 486  
VALUATION DATE-JUL 01, 2018  
TAXABLE STATUS DATE-MAR 01, 2019

TAX MAP PARCEL NUMBER	PROPERTY LOCATION & CLASS	ASSESSMENT	EXEMPTION CODE	COUNTY	TOWN	TAX AMOUNT
CURRENT OWNERS NAME	SCHOOL DISTRICT	LAND	TAX DESCRIPTION			
CURRENT OWNERS ADDRESS	PARCEL SIZE/GRID COORD	TOTAL	SPECIAL DISTRICTS			
***** 106.09-1-40.1 *****						
8397 Cornell Rd				106.09-1-40.1		BILL361933
106.09-1-40.1	534 Social org. - WTRFNT		County Taxable	490,000		3,614.34
Henderson Harbor Yacht Club	Belleville-Hend 223402	354,600	Town Wide	490,000		328.50
c/o R Ashodian	Reed #16 Thru #20	490,000	FD362 Henderson Fire Dist	490,000	TO	526.89
PO Box 465	ACRES 1.30		Installment Fee			134.09
Henderson Harbor, NY 13651	EAST-0920667 NRTH-1404111					
	FULL MARKET VALUE	490,000				
PRIOR OWNER ON 3/01/2019						
Henderson Harbor Yacht Club						
TOTAL TAX --- 4,469.73**						
	DATE #1	01/31/20	DATE #2	03/31/20	DATE #3	05/29/20
	AMT DUE	1,624.00	AMT DUE	1,489.91	AMT DUE	1,489.91
***** 106.09-1-40.2 *****						
8397 Cornell Rd				106.09-1-40.2		BILL361934
106.09-1-40.2	311 Res vac land		County Taxable	600		4.43
Ditch Ronald J	Belleville-Hend 223402	600	Town Wide	600		0.40
Ora R	ACRES 0.15	600	FD362 Henderson Fire Dist	600	TO	.65
8405 Cornell Rd	EAST-0920826 NRTH-1404032		Installment Fee			.16
Henderson, NY 13650	FULL MARKET VALUE	600				
TOTAL TAX --- 5.48**						
	DATE #1	01/31/20	DATE #2	03/31/20	DATE #3	05/29/20
	AMT DUE	2.00	AMT DUE	1.82	AMT DUE	1.82
***** 106.09-1-40.3 *****						
8397 W of Connell Rd				106.09-1-40.3		BILL361935
106.09-1-40.3	311 Res vac land - WTRFNT		County Taxable	2,000		14.75
Ditch Ronald J	Belleville-Hend 223402	2,000	Town Wide	2,000		1.34
Ora R	FRNT 3.00 DPTH 140.00	2,000	FD362 Henderson Fire Dist	2,000	TO	2.15
8405 Cornell Rd	EAST-0920752 NRTH-1404171		Installment Fee			.55
Henderson, NY 13650	FULL MARKET VALUE	2,000				
TOTAL TAX --- 18.24**						
	DATE #1	01/31/20	DATE #2	03/31/20	DATE #3	05/29/20
	AMT DUE	6.63	AMT DUE	6.08	AMT DUE	6.08
***** 106.09-1-41.1 *****						
8405 Cornell Rd				106.09-1-41.1		BILL361936
106.09-1-41.1	210 1 Family Res - WTRFNT		County Taxable	370,000		2,729.20
Ditch Ronald J	Belleville-Hend 223402	120,000	Town Wide	370,000		248.05
8405 Cornell Rd	FRNT 80.00 DPTH 125.00	370,000	FD362 Henderson Fire Dist	370,000	TO	397.85
Henderson, NY 13650	EAST-0920789 NRTH-1404162		Installment Fee			101.25
	FULL MARKET VALUE	370,000				
TOTAL TAX --- 3,375.10**						
	DATE #1	01/31/20	DATE #2	03/31/20	DATE #3	05/29/20
	AMT DUE	1,226.29	AMT DUE	1,125.03	AMT DUE	1,125.03
*****						

STATE OF NEW YORK  
COUNTY - Jefferson  
TOWN - Henderson  
SWIS - 223600

2020 TOWN TAX ROLL  
TAXABLE SECTION OF THE ROLL - 1  
TAX MAP NUMBER SEQUENCE  
UNIFORM PERCENT OF VALUE IS 100.00

PAGE 487  
VALUATION DATE-JUL 01, 2018  
TAXABLE STATUS DATE-MAR 01, 2019

TAX MAP PARCEL NUMBER	PROPERTY LOCATION & CLASS	ASSESSMENT	EXEMPTION CODE	COUNTY	TOWN	TAX AMOUNT
CURRENT OWNERS NAME	SCHOOL DISTRICT	LAND	TAX DESCRIPTION			
CURRENT OWNERS ADDRESS	PARCEL SIZE/GRID COORD	TOTAL	SPECIAL DISTRICTS			
***** 106.09-1-41.2 *****						
8417 Cornell Rd						BILL361937
106.09-1-41.2	484 1 use sm bld - WTRFNT		County Taxable	109,000		804.01
Ditch Ronald J	Belleville-Hend 223402	71,400	Town Wide	109,000		73.07
8405 Cornell Rd	FRNT 50.00 DPTH 116.00	109,000	FD362 Henderson Fire Dist	109,000	TO	117.21
Henderson, NY 13650	EAST-0920845 NRTH-1404145		Installment Fee			29.83
	FULL MARKET VALUE	109,000				
TOTAL TAX ---						994.29**
	DATE #1	01/31/20	DATE #2	03/31/20	DATE #3	05/29/20
	AMT DUE	361.26	AMT DUE	331.43	AMT DUE	331.43
***** 106.09-1-42 *****						
W of Connell Rd						BILL361938
106.09-1-42	312 Vac w/imprv - WTRFNT		County Taxable	46,700		344.47
Ditch Ronald J	Belleville-Hend 223402	41,400	Town Wide	46,700		31.31
8405 Cornell Rd	ACRES 0.06	46,700	FD362 Henderson Fire Dist	46,700	TO	50.22
Henderson, NY 13650	EAST-0920882 NRTH-1404132		Installment Fee			12.78
	FULL MARKET VALUE	46,700				
TOTAL TAX ---						426.00**
	DATE #1	01/31/20	DATE #2	03/31/20	DATE #3	05/29/20
	AMT DUE	154.78	AMT DUE	142.00	AMT DUE	142.00
***** 106.09-1-43 *****						
Cornell Rd						BILL361939
106.09-1-43	312 Vac w/imprv - WTRFNT		County Taxable	47,300		348.89
Clasby Constance J	Belleville-Hend 223402	42,200	Town Wide	47,300		31.71
PO Box 8	AJ Scusa Life Est	47,300	FD362 Henderson Fire Dist	47,300	TO	50.86
Henderson Harbor, NY	ACRES 0.06		Installment Fee			12.94
13651-0008	EAST-0920909 NRTH-1404133					
	DEED BOOK 2003 PG-21961					
	FULL MARKET VALUE	47,300				
TOTAL TAX ---						431.46**
	DATE #1	01/31/20	DATE #2	03/31/20	DATE #3	05/29/20
	AMT DUE	156.76	AMT DUE	143.82	AMT DUE	143.82
***** 106.09-1-44.1 *****						
8465 Cornell Rd						BILL361940
106.09-1-44.1	570 Marina - WTRFNT		County Taxable	340,900		2,514.55
Cornells Marina Inc	Belleville-Hend 223402	262,700	Town Wide	340,900		228.54
c/o David Cornell	Reed #4 Thru #11	340,900	FD362 Henderson Fire Dist	340,900	TO	366.56
PO Box 68	FRNT 400.00 DPTH 113.00		Installment Fee			93.29
Henderson Harbor, NY 13651	EAST-0921110 NRTH-1404112					
	FULL MARKET VALUE	340,900				
TOTAL TAX ---						3,109.65**
	DATE #1	01/31/20	DATE #2	03/31/20	DATE #3	05/29/20
	AMT DUE	1,129.84	AMT DUE	1,036.55	AMT DUE	1,036.55
*****						

STATE OF NEW YORK  
COUNTY - Jefferson  
TOWN - Henderson  
SWIS - 223600

2020 TOWN TAX ROLL  
TAXABLE SECTION OF THE ROLL - 1  
TAX MAP NUMBER SEQUENCE  
UNIFORM PERCENT OF VALUE IS 100.00

PAGE 488  
VALUATION DATE-JUL 01, 2018  
TAXABLE STATUS DATE-MAR 01, 2019

TAX MAP PARCEL NUMBER	PROPERTY LOCATION & CLASS	ASSESSMENT	EXEMPTION CODE	COUNTY	TOWN	TAX AMOUNT
CURRENT OWNERS NAME	SCHOOL DISTRICT	LAND	TAX DESCRIPTION			
CURRENT OWNERS ADDRESS	PARCEL SIZE/GRID COORD	TOTAL	SPECIAL DISTRICTS			
***** 106.09-1-44.2 *****						
8430/432	Cornell Rd	80 PCT OF VALUE USED FOR EXEMPTION PURPOSES		106.09-1-44.2		BILL361941
106.09-1-44.2	280 Res Multiple		VET COM CT 41131	20,000	10,000	
Cornell David E	Belleville-Hend 223402	27,800	County Taxable	137,200		1,012.02
Valerie A	FRNT 100.00 DPTH 121.00	157,200	Town Wide	147,200		98.68
PO Box 104	EAST-0920953 NRTH-1403962		FD362 Henderson Fire Dist	157,200	TO	169.03
Henderson Harbor, NY 13651	FULL MARKET VALUE	157,200	Installment Fee			38.39
TOTAL TAX ---						1,279.73**
	DATE #1	01/31/20	DATE #2	03/31/20	DATE #3	05/29/20
	AMT DUE	464.98	AMT DUE	426.57	AMT DUE	426.57
***** 106.09-1-44.3 *****						
8450	Cornell Rd			106.09-1-44.3		BILL361942
106.09-1-44.3	210 1 Family Res		County Taxable	59,000		435.20
Cornell Gary D	Belleville-Hend 223402	28,200	Town Wide	59,000		39.55
Mary M	Life Use Clarence &	59,000	FD362 Henderson Fire Dist	59,000	TO	63.44
8400 Co Rte 152	Ethelyn Cornell		Installment Fee			16.15
Henderson, NY 13650	FRNT 150.00 DPTH 122.00					
	BANK 810					
	EAST-0921079 NRTH-1403946					
	FULL MARKET VALUE	59,000				
TOTAL TAX ---						538.19**
	DATE #1	01/31/20	DATE #2	03/31/20	DATE #3	05/29/20
	AMT DUE	195.56	AMT DUE	179.39	AMT DUE	179.39
***** 106.09-1-45 *****						
106.09-1-45	Cornell Rd			106.09-1-45		BILL361943
Peters R Donald	312 Vac w/imprv		County Taxable	17,800		131.30
Peters Sharon L	Belleville-Hend 223402	6,300	Town Wide	17,800		11.93
PO Box 103	FRNT 45.00 DPTH 118.00	17,800	FD362 Henderson Fire Dist	17,800	TO	19.14
Henderson Harbor, NY 13651	EAST-0921182 NRTH-1403931		Installment Fee			4.87
	DEED BOOK 2009 PG-3377					
	FULL MARKET VALUE	17,800				
TOTAL TAX ---						162.37**
	DATE #1	01/31/20	DATE #2	03/31/20	DATE #3	05/29/20
	AMT DUE	59.00	AMT DUE	54.12	AMT DUE	54.12
***** 106.09-1-46 *****						
8532	Cornell Rd			106.09-1-46		BILL361944
106.09-1-46	210 1 Family Res		County Taxable	98,800		728.77
Ditch Andrew J	Belleville-Hend 223402	36,700	Town Wide	98,800		66.24
Ditch Mary Kay	FRNT 175.00 DPTH 95.00	98,800	School Relevy			956.87
2317 York Rd	EAST-0921178 NRTH-1403708		FD362 Henderson Fire Dist	98,800	TO	106.24
St James, FL 33956-2252	FULL MARKET VALUE	98,800	Installment Fee			55.74
TOTAL TAX ---						1,858.12**
	DATE #1	01/31/20	DATE #2	03/31/20	DATE #3	05/29/20
	AMT DUE	675.12	AMT DUE	619.37	AMT DUE	619.37

STATE OF NEW YORK  
COUNTY - Jefferson  
TOWN - Henderson  
SWIS - 223600

2020 TOWN TAX ROLL  
TAXABLE SECTION OF THE ROLL - 1  
TAX MAP NUMBER SEQUENCE  
UNIFORM PERCENT OF VALUE IS 100.00

PAGE 489  
VALUATION DATE-JUL 01, 2018  
TAXABLE STATUS DATE-MAR 01, 2019

TAX MAP PARCEL NUMBER	PROPERTY LOCATION & CLASS	ASSESSMENT	EXEMPTION CODE	COUNTY	TOWN	TAX AMOUNT
CURRENT OWNERS NAME	SCHOOL DISTRICT	LAND	TAX DESCRIPTION			
CURRENT OWNERS ADDRESS	PARCEL SIZE/GRID COORD	TOTAL	SPECIAL DISTRICTS			
***** 106.09-1-47.1 *****						
106.09-1-47.1	Cornell Rd			106.09-1-47.1		BILL361945
Ditch Ronald J	311 Res vac land		County Taxable		28,800	212.43
8405 Cornell Rd	Belleville-Hend 223402	28,800	Town Wide		28,800	19.31
Henderson, NY 13650	ACRES 4.64	28,800	FD362 Henderson Fire Dist		28,800 TO	30.97
	EAST-0921100 NRTH-1403442		Installment Fee			7.88
	FULL MARKET VALUE	28,800				
TOTAL TAX ---						262.71**
	DATE #1	01/31/20	DATE #2	03/31/20	DATE #3	05/29/20
	AMT DUE	95.45	AMT DUE	87.57	AMT DUE	87.57
***** 106.09-1-47.2 *****						
106.09-1-47.2	Co Rte 123			106.09-1-47.2		BILL361946
Ditch John A	311 Res vac land		County Taxable		24,400	179.98
PO Box 453	Belleville-Hend 223402	24,400	Town Wide		24,400	16.36
Henderson Harbor, NY 13651	ACRES 2.10	24,400	FD362 Henderson Fire Dist		24,400 TO	26.24
	EAST-0921349 NRTH-1403027		Installment Fee			6.68
	FULL MARKET VALUE	24,400				
TOTAL TAX ---						222.58**
	DATE #1	01/31/20	DATE #2	03/31/20	DATE #3	05/29/20
	AMT DUE	80.88	AMT DUE	74.19	AMT DUE	74.19
***** 106.09-1-47.3 *****						
106.09-1-47.3	8434 Ditch Rd					BILL361947
Ditch Mark B	210 1 Family Res		County Taxable		235,300	1,735.62
Thomson Margaret N	Belleville-Hend 223402	33,000	Town Wide		235,300	157.75
8434 Ditch Rd	ACRES 1.04	235,300	FD362 Henderson Fire Dist		235,300 TO	253.01
Henderson, NY 13650	EAST-0920981 NRTH-1403742		Installment Fee			64.39
	DEED BOOK 2018 PG-17695					
	FULL MARKET VALUE	235,300				
TOTAL TAX ---						2,146.38**
	DATE #1	01/31/20	DATE #2	03/31/20	DATE #3	05/29/20
	AMT DUE	779.85	AMT DUE	715.46	AMT DUE	715.46
***** 106.09-1-48 *****						
106.09-1-48	12505 Co Rte 123					BILL361948
Whitehead Merle L	464 Office bldg.		County Taxable		169,400	1,249.53
6505 Quaker Rd	Belleville-Hend 223402	67,700	Town Wide		169,400	113.57
Orchard Park, NY 14127	FRNT 256.00 DPTH 135.00	169,400	FD362 Henderson Fire Dist		169,400 TO	182.15
	EAST-0921477 NRTH-1402803		Installment Fee			46.36
	DEED BOOK 2014 PG-5142					
	FULL MARKET VALUE	169,400				
TOTAL TAX ---						1,545.25**
	DATE #1	01/31/20	DATE #2	03/31/20	DATE #3	05/29/20
	AMT DUE	561.45	AMT DUE	515.08	AMT DUE	515.08
*****						

STATE OF NEW YORK  
COUNTY - Jefferson  
TOWN - Henderson  
SWIS - 223600

2020 TOWN TAX ROLL  
TAXABLE SECTION OF THE ROLL - 1  
TAX MAP NUMBER SEQUENCE  
UNIFORM PERCENT OF VALUE IS 100.00

PAGE 490  
VALUATION DATE-JUL 01, 2018  
TAXABLE STATUS DATE-MAR 01, 2019

TAX MAP PARCEL NUMBER	PROPERTY LOCATION & CLASS	ASSESSMENT	EXEMPTION CODE	COUNTY	TOWN	TAX AMOUNT
CURRENT OWNERS NAME	SCHOOL DISTRICT	LAND	TAX DESCRIPTION			
CURRENT OWNERS ADDRESS	PARCEL SIZE/GRID COORD	TOTAL	SPECIAL DISTRICTS			
***** 106.09-1-49 *****						
12559 Co Rte 123				106.09-1-49		BILL361949
106.09-1-49	210 1 Family Res		County Taxable	170,300		1,256.17
Wescott Eunice	Belleville-Hend 223402	29,100	Town Wide	170,300		114.17
12559 Co Rte 123	FRNT 117.00 DPTH 165.00	170,300	FD362 Henderson Fire Dist	170,300	TO	183.12
PO Box 433	BANK 810		Installment Fee			46.60
Henderson Harbor, NY 13651	EAST-0921439 NRTH-1403046					
	DEED BOOK 1347 PG-14					
	FULL MARKET VALUE	170,300				
TOTAL TAX ---						1,553.46**
	DATE #1	01/31/20	DATE #2	03/31/20	DATE #3	05/29/20
	AMT DUE	564.42	AMT DUE	517.82	AMT DUE	517.82
***** 106.09-1-51 *****						
106.09-1-51	Co Rte 123					BILL361950
Loomis Frank W Jr	311 Res vac land		County Taxable	22,400		165.23
Loomis Brenda S	Belleville-Hend 223402	22,400	Town Wide	22,400		15.02
PO Box 25	ACRES 1.62	22,400	FD362 Henderson Fire Dist	22,400	TO	24.09
Mannsville, NY 13661	EAST-0921411 NRTH-1403383		Installment Fee			6.13
	DEED BOOK 2012 PG-12677					
	FULL MARKET VALUE	22,400				
TOTAL TAX ---						204.34**
	DATE #1	01/31/20	DATE #2	03/31/20	DATE #3	05/29/20
	AMT DUE	74.25	AMT DUE	68.11	AMT DUE	68.11
***** 106.09-1-54 *****						
106.09-1-54	Cornell Rd					BILL361951
McCrea David A	570 Marina - WTRFNT		County Taxable	96,800		714.02
Cean Franklin D	Belleville-Hend 223402	70,000	Town Wide	96,800		64.90
PO Box 457	FRNT 101.00 DPTH 93.00	96,800	FD362 Henderson Fire Dist	96,800	TO	104.09
Henderson Harbor, NY 13651	EAST-0921306 NRTH-1403922		Installment Fee			26.49
	DEED BOOK 1850 PG-141					
	FULL MARKET VALUE	96,800				
TOTAL TAX ---						883.01**
	DATE #1	01/31/20	DATE #2	03/31/20	DATE #3	05/29/20
	AMT DUE	320.84	AMT DUE	294.33	AMT DUE	294.33
***** 106.09-1-55.1 *****						
12715 Co Rte 123						BILL361952
106.09-1-55.1	570 Marina - WTRFNT		BUS C 47612	103,000	0	
McCrea David A	Belleville-Hend 223402	278,800	County Taxable	446,600		3,294.21
Cean Franklin D	Reed 36,37,38,39,40 & 41	549,600	Town Wide	549,600		368.46
PO Box 457	ACRES 1.91		FD362 Henderson Fire Dist	549,600	TO	590.98
Henderson Harbor, NY 13651	EAST-0921435 NRTH-1403744		Installment Fee			127.61
	DEED BOOK 1115 PG-00167					
	FULL MARKET VALUE	549,600				
PRIOR OWNER ON 3/01/2019						
McCrea David A						
TOTAL TAX ---						4,253.65**
	DATE #1	01/31/20	DATE #2	03/31/20	DATE #3	05/29/20
	AMT DUE	1,545.50	AMT DUE	1,417.88	AMT DUE	1,417.88
*****						

STATE OF NEW YORK  
COUNTY - Jefferson  
TOWN - Henderson  
SWIS - 223600

2020 TOWN TAX ROLL  
TAXABLE SECTION OF THE ROLL - 1  
TAX MAP NUMBER SEQUENCE  
UNIFORM PERCENT OF VALUE IS 100.00

PAGE 491  
VALUATION DATE-JUL 01, 2018  
TAXABLE STATUS DATE-MAR 01, 2019

TAX MAP PARCEL NUMBER	PROPERTY LOCATION & CLASS	ASSESSMENT	EXEMPTION CODE	COUNTY	TOWN	TAX AMOUNT
CURRENT OWNERS NAME	SCHOOL DISTRICT	LAND	TAX DESCRIPTION			
CURRENT OWNERS ADDRESS	PARCEL SIZE/GRID COORD	TOTAL	SPECIAL DISTRICTS			
***** 106.09-1-55.5 *****						
106.09-1-55.5	Cornell Rd			106.09-1-55.5		BILL361953
McGowan James H III	312 Vac w/imprv - WTRFNT		County Taxable		101,900	751.64
PO Box 112	Belleville-Hend 223402	60,500	Town Wide		101,900	68.31
Henderson Harbor, NY	FRNT 60.00 DPTH 109.00	101,900	FD362 Henderson Fire Dist		101,900 TO	109.57
13651-0112	EAST-0921304 NRTH-1404000		Installment Fee			27.89
	DEED BOOK 2005 PG-9959					
	FULL MARKET VALUE	101,900				
TOTAL TAX ---						929.52**
	DATE #1	01/31/20	DATE #2	03/31/20	DATE #3	05/29/20
	AMT DUE	337.73	AMT DUE	309.84	AMT DUE	309.84
***** 106.09-1-55.6 *****						
8477 Cornell Rd						
106.09-1-55.6	570 Marina - WFCNDO		County Taxable		245,700	1,812.33
Henderson Harbor Boatominium	Belleville-Hend 223402	151,000	Town Wide		245,700	164.72
Inc	FRNT 239.00 DPTH 86.00	245,700	FD362 Henderson Fire Dist		245,700 TO	264.20
PO Box 457	EAST-0921313 NRTH-1403751		Installment Fee			67.24
Henderson Harbor, NY 13651	DEED BOOK 18850 PG-147					
	FULL MARKET VALUE	245,700				
TOTAL TAX ---						2,241.25**
	DATE #1	01/31/20	DATE #2	03/31/20	DATE #3	05/29/20
	AMT DUE	814.33	AMT DUE	747.08	AMT DUE	747.08
***** 106.09-1-56 *****						
8477 Cornell Rd						
106.09-1-56	260 Seasonal res - WTRFNT		County Taxable		104,700	772.29
Peters R Donald	Belleville-Hend 223402	36,400	Town Wide		104,700	70.19
Peters Sharon L	Peters, Roswell Dewey-LF	104,700	FD362 Henderson Fire Dist		104,700 TO	112.58
PO Box 103	ACRES 0.10		Installment Fee			28.65
Henderson Harbor, NY 13651	EAST-0921302 NRTH-1404062					
	DEED BOOK 2008 PG-9967					
	FULL MARKET VALUE	104,700				
TOTAL TAX ---						955.06**
	DATE #1	01/31/20	DATE #2	03/31/20	DATE #3	05/29/20
	AMT DUE	347.01	AMT DUE	318.35	AMT DUE	318.35
***** 106.09-1-57 *****						
12723/35 Co Rte 123						
106.09-1-57	260 Seasonal res - WTRFNT		County Taxable		132,400	976.61
Lysyczyn Patricia A	Belleville-Hend 223402	65,400	Town Wide		132,400	88.76
PO Box 597	Reed Pt Of #34&35	132,400	FD362 Henderson Fire Dist		132,400 TO	142.37
Fishers, NY 14453	FRNT 60.00 DPTH 130.00		Installment Fee			36.23
	EAST-0921465 NRTH-1404010					
	DEED BOOK 2013 PG-2759					
	FULL MARKET VALUE	132,400				
TOTAL TAX ---						1,207.74**
	DATE #1	01/31/20	DATE #2	03/31/20	DATE #3	05/29/20
	AMT DUE	438.81	AMT DUE	402.58	AMT DUE	402.58



STATE OF NEW YORK  
COUNTY - Jefferson  
TOWN - Henderson  
SWIS - 223600

2020 TOWN TAX ROLL  
TAXABLE SECTION OF THE ROLL - 1  
TAX MAP NUMBER SEQUENCE  
UNIFORM PERCENT OF VALUE IS 100.00

PAGE 492  
VALUATION DATE-JUL 01, 2018  
TAXABLE STATUS DATE-MAR 01, 2019

TAX MAP PARCEL NUMBER	PROPERTY LOCATION & CLASS	ASSESSMENT	EXEMPTION CODE	COUNTY	TOWN	TAX AMOUNT
CURRENT OWNERS NAME	SCHOOL DISTRICT	LAND	TAX DESCRIPTION			
CURRENT OWNERS ADDRESS	PARCEL SIZE/GRID COORD	TOTAL	SPECIAL DISTRICTS			
***** 106.09-1-59 *****						
12749	Co Rte 123			106.09-1-59		BILL361957
106.09-1-59	210 1 Family Res - WTRFNT		County Taxable		107,200	790.73
Navik Roy	Belleville-Hend 223402	43,400	Town Wide		107,200	71.87
PO Box 261035	Reed Pt Of #33	107,200	FD362 Henderson Fire Dist		107,200 TO	115.27
Lakewood, CO 80226	FRNT 30.00 DPTH 145.00		Installment Fee			29.34
	EAST-0921465 NRTH-1404069					
	DEED BOOK 2016 PG-18581					
	FULL MARKET VALUE	107,200				
TOTAL TAX ---						977.87**
	DATE #1	01/31/20	DATE #2	03/31/20	DATE #3	05/29/20
	AMT DUE	355.31	AMT DUE	325.95	AMT DUE	325.95
***** 106.09-1-60 *****						
12753	Co Rte 123			106.09-1-60		BILL361958
106.09-1-60	210 1 Family Res - WTRFNT		County Taxable		121,400	895.47
Navik Roy	Belleville-Hend 223402	54,500	Town Wide		121,400	81.39
PO Box 261035	Reed Pts Of #32&33	121,400	FD362 Henderson Fire Dist		121,400 TO	130.54
Lakewood, CO 80226	FRNT 40.00 DPTH 145.00		Installment Fee			33.22
	EAST-0921461 NRTH-1404105					
	DEED BOOK 2016 PG-2287					
	FULL MARKET VALUE	121,400				
TOTAL TAX ---						1,107.40**
	DATE #1	01/31/20	DATE #2	03/31/20	DATE #3	05/29/20
	AMT DUE	402.36	AMT DUE	369.13	AMT DUE	369.13
***** 106.09-1-62 *****						
12767	Co Rte 123			106.09-1-62		BILL361959
106.09-1-62	270 Mfg housing - WTRFNT		County Taxable		197,600	1,457.54
Creek OGrady & Peterson LLC	Belleville-Hend 223402	125,300	Town Wide		197,600	132.47
c/o Mark OGrady	Reed P/o30,31,32 & 46	197,600	FD362 Henderson Fire Dist		197,600 TO	212.48
PO Box 485	ACRES 0.51		Installment Fee			54.07
Henderson Harbor, NY 13651	EAST-0921461 NRTH-1404200					
	DEED BOOK 2007 PG-19379					
	FULL MARKET VALUE	197,600				
TOTAL TAX ---						1,802.49**
	DATE #1	01/31/20	DATE #2	03/31/20	DATE #3	05/29/20
	AMT DUE	654.90	AMT DUE	600.83	AMT DUE	600.83
***** 106.09-1-64 *****						
12779	Co Rte 123			106.09-1-64		BILL361960
106.09-1-64	260 Seasonal res		County Taxable		43,000	317.18
Rypma Walter	Belleville-Hend 223402	21,400	Town Wide		43,000	28.83
Rypma Diane	Reed Pts Of #28&49	43,000	FD362 Henderson Fire Dist		43,000 TO	46.24
143 Whittier Rd	ACRES 0.12		Installment Fee			11.77
Rochester, NY 14624	EAST-0921497 NRTH-1404283					
	DEED BOOK 2016 PG-4511					
	FULL MARKET VALUE	43,000				
TOTAL TAX ---						392.25**
	DATE #1	01/31/20	DATE #2	03/31/20	DATE #3	05/29/20
	AMT DUE	142.52	AMT DUE	130.75	AMT DUE	130.75

\*\*\*\*\*

STATE OF NEW YORK  
COUNTY - Jefferson  
TOWN - Henderson  
SWIS - 223600

2 0 2 0 T O W N T A X R O L L  
T A X A B L E SECTION OF THE ROLL - 1  
TAX MAP NUMBER SEQUENCE  
UNIFORM PERCENT OF VALUE IS 100.00

PAGE 493  
VALUATION DATE-JUL 01, 2018  
TAXABLE STATUS DATE-MAR 01, 2019

TAX MAP PARCEL NUMBER	PROPERTY LOCATION & CLASS	ASSESSMENT	EXEMPTION CODE	COUNTY	TOWN	TAX AMOUNT
CURRENT OWNERS NAME	SCHOOL DISTRICT	LAND	TAX DESCRIPTION			
CURRENT OWNERS ADDRESS	PARCEL SIZE/GRID COORD	TOTAL	SPECIAL DISTRICTS			
***** 106.09-1-65 *****						
12791	Co Rte 123					BILL361961
106.09-1-65	210 1 Family Res		County Taxable	66,800		492.73
Puggioni-Flores Gina	Belleville-Hend 223402	24,700	Town Wide	66,800		44.78
c/o Joseph Puggioni	FRNT 62.00 DPTH 86.00	66,800	School Relevy			646.96
PO Box 702	EAST-0921495 NRTH-1404355		FD362 Henderson Fire Dist	66,800	TO	71.83
Weedsport, NY 13166	DEED BOOK 2012 PG-1882		UW990 Unpaid Water	565.40	MT	565.40
	FULL MARKET VALUE	66,800	Installment Fee			54.65
			TOTAL TAX ---			1,821.70**
			DATE #1 01/31/20	DATE #2 03/31/20	DATE #3 05/29/20	
			AMT DUE 661.89	AMT DUE 607.23	AMT DUE 607.23	
***** 106.09-1-66.1 *****						
8582	Reed Canal Rd					BILL361962
106.09-1-66.1	210 1 Family Res - WTRFNT		County Taxable	105,100		775.24
Hubbard James R	Belleville-Hend 223402	32,100	Town Wide	105,100		70.46
Hubbard Debra H	Reed Pt 25 26 27	105,100	FD362 Henderson Fire Dist	105,100	TO	113.01
1005 Kerr Dr SW	ACRES 0.37		Installment Fee			28.76
Aiken, SC 29803	EAST-0921497 NRTH-1404515					
	DEED BOOK 2011 PG-12558					
	FULL MARKET VALUE	105,100				
			TOTAL TAX ---			958.71**
			DATE #1 01/31/20	DATE #2 03/31/20	DATE #3 05/29/20	
			AMT DUE 348.33	AMT DUE 319.57	AMT DUE 319.57	
***** 106.09-1-67 *****						
8576	Reed Canal Rd					BILL361963
106.09-1-67	260 Seasonal res		County Taxable	122,600		904.32
Holcomb Carl W	Belleville-Hend 223402	23,900	Town Wide	122,600		82.19
PO Box 153	Reed #15 & Po #43	122,600	FD362 Henderson Fire Dist	122,600	TO	131.83
Altmar, NY 13302	ACRES 0.20		Installment Fee			33.55
	EAST-0921457 NRTH-1404446					
	DEED BOOK 1777 PG-195					
	FULL MARKET VALUE	122,600				
			TOTAL TAX ---			1,118.34**
			DATE #1 01/31/20	DATE #2 03/31/20	DATE #3 05/29/20	
			AMT DUE 406.33	AMT DUE 372.78	AMT DUE 372.78	
***** 106.09-1-70 *****						
8565/566	Reed Canal Rd					BILL361964
106.09-1-70	210 1 Family Res - WTRFNT		VET WAR CT 41121	12,000	6,000	
Maurer Revocable Trust Martin	Belleville-Hend 223402	111,100	County Taxable	296,600		2,187.78
Maurer Trustee Martin W	Reed Lots 16 & 3	308,600	Town Wide	302,600		202.87
PO Box 543	FRNT 50.00 DPTH 170.00		FD362 Henderson Fire Dist	308,600	TO	331.83
Henderson Harbor, NY 13651	EAST-0921396 NRTH-1404514		Installment Fee			81.67
	FULL MARKET VALUE	308,600				
			TOTAL TAX ---			2,722.48**
			DATE #1 01/31/20	DATE #2 03/31/20	DATE #3 05/29/20	
			AMT DUE 989.17	AMT DUE 907.49	AMT DUE 907.49	

STATE OF NEW YORK  
COUNTY - Jefferson  
TOWN - Henderson  
SWIS - 223600

2020 TOWN TAX ROLL  
TAXABLE SECTION OF THE ROLL - 1  
TAX MAP NUMBER SEQUENCE  
UNIFORM PERCENT OF VALUE IS 100.00

PAGE 494  
VALUATION DATE-JUL 01, 2018  
TAXABLE STATUS DATE-MAR 01, 2019

TAX MAP PARCEL NUMBER	PROPERTY LOCATION & CLASS	ASSESSMENT	EXEMPTION CODE	COUNTY	TOWN	TAX AMOUNT
CURRENT OWNERS NAME	SCHOOL DISTRICT	LAND	TAX DESCRIPTION			
CURRENT OWNERS ADDRESS	PARCEL SIZE/GRID COORD	TOTAL	SPECIAL DISTRICTS			
***** 106.09-1-71 *****						
106.09-1-71	8551 Reed Canal Rd			106.09-1-71		BILL361965
Bishopric Elizabeth E	260 Seasonal res - WTRFNT		County Taxable		338,500	2,496.84
Weibel Marjorie	Belleville-Hend 223402	155,600	Town Wide		338,500	226.93
1981 Amethyst Dr	Reed 4 5 17 18	338,500	FD362 Henderson Fire Dist		338,500 TO	363.98
Longmont, CO 80504	Hj & Em Lyness Lf Us		Installment Fee			92.63
	FRNT 100.00 DPTH 175.00					
	EAST-0921326 NRTH-1404480					
	DEED BOOK 1717 PG-45					
	FULL MARKET VALUE	338,500				
TOTAL TAX ---						3,087.75**
	DATE #1	01/31/20	DATE #2	03/31/20	DATE #3	05/29/20
	AMT DUE	1,121.88	AMT DUE	1,029.25	AMT DUE	1,029.25
***** 106.09-1-72 *****						
106.09-1-72	8540 Reed Canal Rd			106.09-1-72		BILL361966
Walker Raymond A	210 1 Family Res - WTRFNT		County Taxable		273,700	2,018.87
Walker Patricia B	Belleville-Hend 223402	111,000	Town Wide		273,700	183.49
PO Box 435	Reed Pt 7 Lots	273,700	FD362 Henderson Fire Dist		273,700 TO	294.30
Henderson Harbor, NY 13651	ACRES 0.40		Installment Fee			74.90
	EAST-0921374 NRTH-1404328					
	DEED BOOK 2010 PG-12450					
	FULL MARKET VALUE	273,700				
TOTAL TAX ---						2,496.66**
	DATE #1	01/31/20	DATE #2	03/31/20	DATE #3	05/29/20
	AMT DUE	907.12	AMT DUE	832.22	AMT DUE	832.22
***** 106.09-1-73 *****						
106.09-1-73	8532 Reed Canal Rd			106.09-1-73		BILL361967
Chase David L	260 Seasonal res - WTRFNT		County Taxable		197,800	1,459.01
Salt John	Belleville-Hend 223402	88,200	Town Wide		197,800	132.61
PO Box 62	Reed Pt 50-51 20	197,800	FD362 Henderson Fire Dist		197,800 TO	212.69
Henderson Harbor, NY 13651	FRNT 49.00 DPTH 201.00		Installment Fee			54.13
	EAST-0921272 NRTH-1404314					
	DEED BOOK 1445 PG-11					
	FULL MARKET VALUE	197,800				
TOTAL TAX ---						1,804.31**
	DATE #1	01/31/20	DATE #2	03/31/20	DATE #3	05/29/20
	AMT DUE	655.58	AMT DUE	601.43	AMT DUE	601.43
***** 106.09-1-74 *****						
106.09-1-74	Reed Canal Rd			106.09-1-74		BILL361968
Britton Gary	260 Seasonal res - WTRFNT		County Taxable		256,800	1,894.21
Britton Cynthia	Belleville-Hend 223402	64,800	Town Wide		256,800	172.16
PO Box 136	Reed #21 Pt Of 51	256,800	School Relevy			2,487.10
Henderson Harbor, NY 13651	Boathouse		FD362 Henderson Fire Dist		256,800 TO	276.13
	FRNT 49.00 DPTH 190.00		Installment Fee			144.89
	EAST-0921219 NRTH-1404307					
	DEED BOOK 2007 PG-12929					
	FULL MARKET VALUE	256,800				
TOTAL TAX ---						4,829.60**
	DATE #1	01/31/20	DATE #2	03/31/20	DATE #3	05/29/20
	AMT DUE	1,754.77	AMT DUE	1,609.86	AMT DUE	1,609.86
*****						

STATE OF NEW YORK  
COUNTY - Jefferson  
TOWN - Henderson  
SWIS - 223600

2020 TOWN TAX ROLL  
TAXABLE SECTION OF THE ROLL - 1  
TAX MAP NUMBER SEQUENCE  
UNIFORM PERCENT OF VALUE IS 100.00

PAGE 495  
VALUATION DATE-JUL 01, 2018  
TAXABLE STATUS DATE-MAR 01, 2019

TAX MAP PARCEL NUMBER	PROPERTY LOCATION & CLASS	ASSESSMENT	EXEMPTION CODE	COUNTY	TOWN
CURRENT OWNERS NAME	SCHOOL DISTRICT	LAND	TAX DESCRIPTION	TAXABLE VALUE	TAX AMOUNT
CURRENT OWNERS ADDRESS	PARCEL SIZE/GRID COORD	TOTAL	SPECIAL DISTRICTS		
***** 106.09-1-75 *****					
106.09-1-75	Reed Canal Rd				BILL361969
Maurer Revocable Living Trust	312 Vac w/imprv - WTRFNT		County Taxable	129,800	957.43
Maurer Trustee Florence AM	Belleville-Hend 223402	84,800	Town Wide	129,800	87.02
PO Box 543	Lf Use L Montague	129,800	FD362 Henderson Fire Dist	129,800 TO	139.57
Henderson Harbor, NY 13651	FRNT 51.00 DPTH 170.00		Installment Fee		35.52
	EAST-0921173 NRTH-1404288				
	DEED BOOK 1627 PG-184				
	FULL MARKET VALUE	129,800			
TOTAL TAX --- 1,184.02**					
	DATE #1 01/31/20	DATE #2 03/31/20	DATE #3 05/29/20		
	AMT DUE 430.20	AMT DUE 394.67	AMT DUE 394.67		
***** 106.09-1-76 *****					
106.09-1-76	8508 Reed Canal Rd				BILL361970
Walty Raymond S	260 Seasonal res - WTRFNT		County Taxable	172,100	1,269.44
Walty Sharon L	Belleville-Hend 223402	82,500	Town Wide	172,100	115.38
PO Box 67	Reed #23	172,100	FD362 Henderson Fire Dist	172,100 TO	185.06
Henderson Harbor, NY 13651	FRNT 53.00 DPTH 140.00		Installment Fee		47.10
	EAST-0921122 NRTH-1404278				
	DEED BOOK 2003 PG-8015				
	FULL MARKET VALUE	172,100			
TOTAL TAX --- 1,569.88**					
	DATE #1 01/31/20	DATE #2 03/31/20	DATE #3 05/29/20		
	AMT DUE 570.40	AMT DUE 523.29	AMT DUE 523.29		
***** 106.09-1-77 *****					
106.09-1-77	8490 Reed Canal Rd				BILL361971
Speach John D	312 Vac w/imprv - WTRFNT		County Taxable	92,300	680.82
Speach Heather L	Belleville-Hend 223402	66,900	Town Wide	92,300	61.88
8160 W Ivy Trl	FRNT 50.00 DPTH 100.00	92,300	FD362 Henderson Fire Dist	92,300 TO	99.25
Baldwinsville, NY 13027	EAST-0921069 NRTH-1404270		Installment Fee		25.26
	DEED BOOK 2018 PG-15767				
	FULL MARKET VALUE	92,300			
TOTAL TAX --- 841.95**					
	DATE #1 01/31/20	DATE #2 03/31/20	DATE #3 05/29/20		
	AMT DUE 305.91	AMT DUE 280.65	AMT DUE 280.65		
***** 106.09-1-78 *****					
106.09-1-78	8486 Reed Canal Rd				BILL361972
Williamson Briggs	312 Vac w/imprv - WTRFNT		County Taxable	70,300	518.55
243 Main St	Belleville-Hend 223402	52,000	Town Wide	70,300	47.13
Cortland, NY 13045	Williamson Joan-LF Use	70,300	FD362 Henderson Fire Dist	70,300 TO	75.59
	ACRES 0.09		Installment Fee		19.24
	EAST-0921013 NRTH-1404267				
	DEED BOOK 2015 PG-8051				
PRIOR OWNER ON 3/01/2019	FULL MARKET VALUE	70,300			
Williamson Briggs					
TOTAL TAX --- 641.27**					
	DATE #1 01/31/20	DATE #2 03/31/20	DATE #3 05/29/20		
	AMT DUE 233.01	AMT DUE 213.75	AMT DUE 213.75		

STATE OF NEW YORK  
COUNTY - Jefferson  
TOWN - Henderson  
SWIS - 223600

2020 TOWN TAX ROLL  
TAXABLE SECTION OF THE ROLL - 1  
TAX MAP NUMBER SEQUENCE  
UNIFORM PERCENT OF VALUE IS 100.00

PAGE 496  
VALUATION DATE-JUL 01, 2018  
TAXABLE STATUS DATE-MAR 01, 2019

TAX MAP PARCEL NUMBER	PROPERTY LOCATION & CLASS	ASSESSMENT	EXEMPTION CODE	COUNTY	TOWN	TAX AMOUNT
CURRENT OWNERS NAME	SCHOOL DISTRICT	LAND	TAX DESCRIPTION			
CURRENT OWNERS ADDRESS	PARCEL SIZE/GRID COORD	TOTAL	SPECIAL DISTRICTS			
***** 106.09-1-79 *****						
8479	Reed Canal Rd			106.09-1-79		BILL361973
106.09-1-79	210 1 Family Res - WTRFNT		County Taxable			257,500 1,899.37
Williamson Briggs	Belleville-Hend 223402	166,100	Town Wide			257,500 172.63
243 Main St	Reed #1,3	257,500	FD362 Henderson Fire Dist		TO	257,500 276.89
Cortland, NY 13045	Williamson Joan-LF Use		Installment Fee			70.47
	ACRES 0.40					
PRIOR OWNER ON 3/01/2019	EAST-0920893 NRTH-1404310					
Williamson Briggs	DEED BOOK 2015 PG-8051					
	FULL MARKET VALUE	257,500				
TOTAL TAX ---						2,348.89**
	DATE #1	01/31/20	DATE #2	03/31/20	DATE #3	05/29/20
	AMT DUE	853.44	AMT DUE	782.96	AMT DUE	782.96
***** 106.09-1-80 *****						
106.09-1-80	Grahams Creek Outlet			106.09-1-80		BILL361974
Ditch Ronald J	311 Res vac land - WTRFNT		County Taxable			2,600 19.18
Ditch Ora	Belleville-Hend 223402	2,600	Town Wide			2,600 1.74
8405 Cornell Rd	Wharf	2,600	FD362 Henderson Fire Dist		TO	2,600 2.80
Henderson, NY 13650	FRNT 10.00 DPTH 205.00		Installment Fee			.71
	EAST-0920688 NRTH-1404374					
	DEED BOOK 1021 PG-00016					
	FULL MARKET VALUE	2,600				
TOTAL TAX ---						23.72**
	DATE #1	01/31/20	DATE #2	03/31/20	DATE #3	05/29/20
	AMT DUE	8.63	AMT DUE	7.90	AMT DUE	7.90
***** 106.09-1-81 *****						
8491	Reed Canal Rd			106.09-1-81		BILL361975
106.09-1-81	210 1 Family Res - WTRFNT		County Taxable			294,700 2,173.77
Scott Robert T	Belleville-Hend 223402	132,900	Town Wide			294,700 197.57
Weiss-Scott Sheryl	Henderso Harbor	294,700	FD362 Henderson Fire Dist		TO	294,700 316.89
16840 SW 62th St	Reed #11&12		Installment Fee			80.65
Southwest Ranches, FL 33331	FRNT 101.00 DPTH 120.00					
	EAST-0920995 NRTH-1404361					
	DEED BOOK 2004 PG-9043					
	FULL MARKET VALUE	294,700				
TOTAL TAX ---						2,688.23**
	DATE #1	01/31/20	DATE #2	03/31/20	DATE #3	05/29/20
	AMT DUE	976.74	AMT DUE	896.07	AMT DUE	896.07
***** 106.09-1-82 *****						
106.09-1-82	Reed Canal Rd			106.09-1-82		BILL361976
Disano Joseph	210 1 Family Res - WTRFNT		County Taxable			338,800 2,499.06
Ferguson Joanna H	Belleville-Hend 223402	101,700	Town Wide			338,800 227.13
2535 Country Ln	Reed #10	338,800	FD362 Henderson Fire Dist		TO	338,800 364.31
Baldwinsville, NY 13027	FRNT 70.00 DPTH 100.00		Installment Fee			92.72
	EAST-0921078 NRTH-1404392					
	DEED BOOK 2018 PG-14165					
	FULL MARKET VALUE	338,800				
TOTAL TAX ---						3,090.50**
	DATE #1	01/31/20	DATE #2	03/31/20	DATE #3	05/29/20
	AMT DUE	1,122.90	AMT DUE	1,030.16	AMT DUE	1,030.16
*****						

STATE OF NEW YORK  
COUNTY - Jefferson  
TOWN - Henderson  
SWIS - 223600

2020 TOWN TAX ROLL  
TAXABLE SECTION OF THE ROLL - 1  
TAX MAP NUMBER SEQUENCE  
UNIFORM PERCENT OF VALUE IS 100.00

PAGE 497  
VALUATION DATE-JUL 01, 2018  
TAXABLE STATUS DATE-MAR 01, 2019

TAX MAP PARCEL NUMBER	PROPERTY LOCATION & CLASS	ASSESSMENT	EXEMPTION CODE	COUNTY	TOWN	TAX AMOUNT
CURRENT OWNERS NAME	SCHOOL DISTRICT	LAND	TAX DESCRIPTION			
CURRENT OWNERS ADDRESS	PARCEL SIZE/GRID COORD	TOTAL	SPECIAL DISTRICTS			
***** 106.09-1-83 *****						
106.09-1-83	8521 Reed Canal Rd			106.09-1-83		BILL361977
Gabriel Trustee Margaret Gando	210 1 Family Res - WTRFNT		County Taxable			2,054.27
66 Hawaii Dr	Belleville-Hend 223402	99,900	Town Wide			186.71
Aliso Viejo, CA 92656	Reed 8 & 9	278,500	FD362 Henderson Fire Dist		TO	299.47
	FRNT 85.00 DPTH 81.00		Installment Fee			76.21
	EAST-0921145 NRTH-1404424					
	DEED BOOK 2015 PG-9229					
	FULL MARKET VALUE	278,500				
TOTAL TAX ---						2,540.45**
	DATE #1	01/31/20	DATE #2	03/31/20	DATE #3	05/29/20
	AMT DUE	923.04	AMT DUE	846.81	AMT DUE	846.81
***** 106.09-1-84 *****						
106.09-1-84	8531 Reed Canal Rd			106.09-1-84		BILL361978
West Charles L	210 1 Family Res - WTRFNT		County Taxable			1,947.32
West Karen	Belleville-Hend 223402	81,700	Town Wide			176.99
2730 Terwood Dr E	Henderson Harbor	264,000	FD362 Henderson Fire Dist		TO	283.87
Macungie, PA 18062	Reed #7		Installment Fee			72.25
	FRNT 50.00 DPTH 89.00					
	EAST-0921202 NRTH-1404455					
	DEED BOOK 1428 PG-304					
	FULL MARKET VALUE	264,000				
TOTAL TAX ---						2,408.18**
	DATE #1	01/31/20	DATE #2	03/31/20	DATE #3	05/29/20
	AMT DUE	874.99	AMT DUE	802.72	AMT DUE	802.72
***** 106.09-1-85 *****						
106.09-1-85	8539 Reed Canal Rd			106.09-1-85		BILL361979
Ecker Bruce R	210 1 Family Res - WTRFNT		County Taxable			1,689.15
Ecker Lynne E	Belleville-Hend 223402	84,400	Town Wide			153.52
c/o Elston Ecker	EM & BJ Ecker - LF Use	229,000	FD362 Henderson Fire Dist		TO	246.24
8261 Codys Cors	FRNT 55.00 DPTH 84.00		Installment Fee			62.67
Cicero, NY 13039	EAST-0921250 NRTH-1404474					
	DEED BOOK 2005 PG-21286					
	FULL MARKET VALUE	229,000				
TOTAL TAX ---						2,088.91**
	DATE #1	01/31/20	DATE #2	03/31/20	DATE #3	05/29/20
	AMT DUE	758.98	AMT DUE	696.30	AMT DUE	696.30
***** 106.09-1-86 *****						
106.09-1-86	8575 Reed Canal Rd			106.09-1-86		BILL361980
Parker Torre Jane	260 Seasonal res - WTRFNT		County Taxable			1,932.57
8480 Co Rte 152	Belleville-Hend 223402	87,700	Town Wide			175.65
Henderson, NY 13650	Reed #2	262,000	FD362 Henderson Fire Dist		TO	281.72
	FRNT 50.00 DPTH 102.00		Installment Fee			71.70
	EAST-0921421 NRTH-1404576					
	DEED BOOK 1644 PG-98					
	FULL MARKET VALUE	262,000				
TOTAL TAX ---						2,389.94**
	DATE #1	01/31/20	DATE #2	03/31/20	DATE #3	05/29/20
	AMT DUE	868.36	AMT DUE	796.64	AMT DUE	796.64

\*\*\*\*\*

STATE OF NEW YORK  
COUNTY - Jefferson  
TOWN - Henderson  
SWIS - 223600

2020 TOWN TAX ROLL  
TAXABLE SECTION OF THE ROLL - 1  
TAX MAP NUMBER SEQUENCE  
UNIFORM PERCENT OF VALUE IS 100.00

PAGE 498  
VALUATION DATE-JUL 01, 2018  
TAXABLE STATUS DATE-MAR 01, 2019

TAX MAP PARCEL NUMBER	PROPERTY LOCATION & CLASS	ASSESSMENT	EXEMPTION CODE	COUNTY	TOWN
CURRENT OWNERS NAME	SCHOOL DISTRICT	LAND	TAX DESCRIPTION	TAXABLE VALUE	TAX AMOUNT
CURRENT OWNERS ADDRESS	PARCEL SIZE/GRID COORD	TOTAL	SPECIAL DISTRICTS		
***** 106.09-1-87 *****					
12861 Co Rte 123				106.09-1-87	BILL361981
106.09-1-87	260 Seasonal res - WTRFNT		County Taxable	333,200	2,457.75
Frasier Patricia J	Belleville-Hend 223402	143,400	Town Wide	333,200	223.38
PO Box 71	Reed #1	333,200	FD362 Henderson Fire Dist	333,200 TO	358.28
Henderson Harbor, NY 13651	ACRES 0.30		Installment Fee		91.18
	EAST-0921508 NRTH-1404674				
	DEED BOOK 924 PG-00099				
	FULL MARKET VALUE	333,200			
TOTAL TAX --- 3,039.41**					
	DATE #1 01/31/20	DATE #2 03/31/20	DATE #3 05/29/20		
	AMT DUE 1,104.33	AMT DUE 1,013.13	AMT DUE 1,013.13		
***** 106.09-2-1.1 *****					
12876 Co Rte 72				106.09-2-1.1	BILL361982
106.09-2-1.1	210 1 Family Res		County Taxable	116,200	857.11
DeRuiter Randall A	Belleville-Hend 223402	28,800	Town Wide	116,200	77.90
DeRuiter Valerie L	Harbor View Rd	116,200	FD362 Henderson Fire Dist	116,200 TO	124.95
4117 Belle Pointe Dr	ACRES 1.70		Installment Fee		31.80
Nacogdoches, TX 75965	EAST-0924632 NRTH-1404653				
	DEED BOOK 2013 PG-5458				
	FULL MARKET VALUE	116,200			
TOTAL TAX --- 1,059.96**					
	DATE #1 01/31/20	DATE #2 03/31/20	DATE #3 05/29/20		
	AMT DUE 385.12	AMT DUE 353.32	AMT DUE 353.32		
***** 106.09-2-1.2 *****					
12880 Co Rte 72				106.09-2-1.2	BILL361983
106.09-2-1.2	210 1 Family Res		County Taxable	183,600	1,354.27
Dlugatch Donald	Belleville-Hend 223402	30,400	Town Wide	183,600	123.09
Dlugatch Violet	ACRES 3.00	183,600	FD362 Henderson Fire Dist	183,600 TO	197.42
PO Box 168	EAST-0924435 NRTH-1404795		Installment Fee		50.24
South Fallsburg, NY 12779	DEED BOOK 2007 PG-14378				
	FULL MARKET VALUE	183,600			
TOTAL TAX --- 1,674.78**					
	DATE #1 01/31/20	DATE #2 03/31/20	DATE #3 05/29/20		
	AMT DUE 608.50	AMT DUE 558.26	AMT DUE 558.26		
***** 106.09-2-2 *****					
12872 Co Rte 72				106.09-2-2	BILL361984
106.09-2-2	210 1 Family Res		County Taxable	86,600	638.78
Montondo Henry	Belleville-Hend 223402	26,600	Town Wide	86,600	58.06
12872 Co Rte 72	Henderson	86,600	FD362 Henderson Fire Dist	86,600 TO	93.12
Henderson, NY 13650	ACRES 1.30		LT361 Henderson Light Dist	86,600 TO	34.90
	EAST-0924715 NRTH-1404456		Installment Fee		24.75
	DEED BOOK 1605 PG-231				
	FULL MARKET VALUE	86,600			
TOTAL TAX --- 824.86**					
	DATE #1 01/31/20	DATE #2 03/31/20	DATE #3 05/29/20		
	AMT DUE 299.71	AMT DUE 274.95	AMT DUE 274.95		



STATE OF NEW YORK  
COUNTY - Jefferson  
TOWN - Henderson  
SWIS - 223600

2020 TOWN TAX ROLL  
TAXABLE SECTION OF THE ROLL - 1  
TAX MAP NUMBER SEQUENCE  
UNIFORM PERCENT OF VALUE IS 100.00

PAGE 499  
VALUATION DATE-JUL 01, 2018  
TAXABLE STATUS DATE-MAR 01, 2019

TAX MAP PARCEL NUMBER	PROPERTY LOCATION & CLASS	ASSESSMENT	EXEMPTION CODE	COUNTY	TOWN	TAX AMOUNT
CURRENT OWNERS NAME	SCHOOL DISTRICT	LAND	TAX DESCRIPTION			
CURRENT OWNERS ADDRESS	PARCEL SIZE/GRID COORD	TOTAL	SPECIAL DISTRICTS			
***** 106.09-2-3 *****						
12808 Co Rte 72				106.09-2-3		BILL361985
106.09-2-3	210 1 Family Res		County Taxable			466.91
Eisenhauer Jody S	Belleville-Hend 223402	28,000	Town Wide			42.44
Gingras Christopher E	Harbor View Rd	63,300	FD362 Henderson Fire Dist			68.07
12808 Co Rte 72	ACRES 2.00 BANK 810		LT361 Henderson Light Dist			25.51
Henderson, NY 13650	EAST-0924881 NRTH-1404273		UW990 Unpaid Water			550.00
	DEED BOOK 2011 PG-17613		Installment Fee			34.59
	FULL MARKET VALUE	63,300				
TOTAL TAX ---						1,152.93**
	DATE #1	01/31/20	DATE #2	03/31/20	DATE #3	05/29/20
	AMT DUE	418.90	AMT DUE	384.31	AMT DUE	384.31
***** 106.09-2-4 *****						
12790 Co Rte 72				106.09-2-4		BILL361986
106.09-2-4	210 1 Family Res		County Taxable			658.69
Vincent Robin E	Belleville-Hend 223402	28,100	Town Wide			59.87
12790 Co Rte 72	Harbor View Rd	89,300	FD362 Henderson Fire Dist			96.02
Henderson, NY 13650	ACRES 2.10 BANK 810		LT361 Henderson Light Dist			35.99
	EAST-0925092 NRTH-1404051		Installment Fee			25.52
	DEED BOOK 2017 PG-14559					
	FULL MARKET VALUE	89,300				
TOTAL TAX ---						850.57**
	DATE #1	01/31/20	DATE #2	03/31/20	DATE #3	05/29/20
	AMT DUE	309.05	AMT DUE	283.52	AMT DUE	283.52
***** 106.09-2-5 *****						
12740 Co Rte 72				106.09-2-5		BILL361987
106.09-2-5	210 1 Family Res		County Taxable			643.20
Reid Grace F	Belleville-Hend 223402	30,400	Town Wide			58.46
Hearnes Ryan K	ACRES 4.36	87,200	FD362 Henderson Fire Dist			93.76
24885 Co Rte 69	EAST-0925386 NRTH-1403755		LT361 Henderson Light Dist			35.14
Rodman, NY 13682	DEED BOOK 2019 PG-9178		PR998 Pro Rated C			116.39
	FULL MARKET VALUE	87,200	PR999 Pro Rated T			8.40
			UW990 Unpaid Water			303.60
			Installment Fee			37.77
PRIOR OWNER ON 3/01/2019						
Veterans Affairs Sec of						
TOTAL TAX ---						1,258.95**
	DATE #1	01/31/20	DATE #2	03/31/20	DATE #3	05/29/20
	AMT DUE	457.42	AMT DUE	419.65	AMT DUE	419.65
***** 106.09-2-7 *****						
12691 Co Rte 72				106.09-2-7		BILL361988
106.09-2-7	210 1 Family Res		County Taxable			598.95
Fisher Alice	Belleville-Hend 223402	27,500	Town Wide			54.44
12691 Co Rte 72	Harbor View Rd	81,200	FD362 Henderson Fire Dist			87.31
Henderson, NY 13650	ACRES 1.75 BANK 810		LT361 Henderson Light Dist			32.73
	EAST-0925325 NRTH-1403263		UW990 Unpaid Water			137.50
	DEED BOOK 2008 PG-10071		Installment Fee			27.33
	FULL MARKET VALUE	81,200				
TOTAL TAX ---						910.93**
	DATE #1	01/31/20	DATE #2	03/31/20	DATE #3	05/29/20
	AMT DUE	330.98	AMT DUE	303.64	AMT DUE	303.64

STATE OF NEW YORK  
COUNTY - Jefferson  
TOWN - Henderson  
SWIS - 223600

2 0 2 0 T O W N T A X R O L L  
T A X A B L E SECTION OF THE ROLL - 1  
TAX MAP NUMBER SEQUENCE  
UNIFORM PERCENT OF VALUE IS 100.00

PAGE 500  
VALUATION DATE-JUL 01, 2018  
TAXABLE STATUS DATE-MAR 01, 2019

TAX MAP PARCEL NUMBER	PROPERTY LOCATION & CLASS	ASSESSMENT	EXEMPTION CODE	COUNTY	TOWN	TAX AMOUNT
CURRENT OWNERS NAME	SCHOOL DISTRICT	LAND	TAX DESCRIPTION			
CURRENT OWNERS ADDRESS	PARCEL SIZE/GRID COORD	TOTAL	SPECIAL DISTRICTS			
***** 106.09-2-8 *****						
12702 Co Rte 72				106.09-2-8		BILL361989
106.09-2-8	210 1 Family Res		County Taxable	67,300		496.42
Blair Bobbie J	Belleville-Hend 223402	16,000	Town Wide	67,300		45.12
12702 Co Rte 72	Harbor View Rd	67,300	School Relevy			376.77
Henderson, NY 13650	FRNT 95.00 DPTH 170.00		FD362 Henderson Fire Dist	67,300	TO	72.37
	EAST-0925549 NRTH-1403457		LT361 Henderson Light Dist	67,300	TO	27.12
	DEED BOOK 2015 PG-3692		UW990 Unpaid Water	638.00	MT	638.00
	FULL MARKET VALUE	67,300	Installment Fee			49.67
			TOTAL TAX ---			1,655.80**
			DATE #1 01/31/20	DATE #2 03/31/20	DATE #3 05/29/20	
			AMT DUE 601.61	AMT DUE 551.93	AMT DUE 551.93	
***** 106.09-2-9 *****						
12676 Co Rte 72						BILL361990
106.09-2-9	210 1 Family Res		VET COM CT 41131	20,000	10,000	
Chamberlain Krista M	Belleville-Hend 223402	24,700	County Taxable	63,700		469.86
12676 Co Rte 72	Harbor View Rd	83,700	Town Wide	73,700		49.41
Henderson, NY 13650	FRNT 222.00 DPTH 155.00		FD362 Henderson Fire Dist	83,700	TO	90.00
	BANK 810		LT361 Henderson Light Dist	83,700	TO	33.73
	EAST-0925672 NRTH-1403330		Installment Fee			19.29
	DEED BOOK 2017 PG-9481					
	FULL MARKET VALUE	83,700				
			TOTAL TAX ---			643.00**
			DATE #1 01/31/20	DATE #2 03/31/20	DATE #3 05/29/20	
			AMT DUE 233.63	AMT DUE 214.33	AMT DUE 214.33	
***** 106.09-2-10 *****						
12679 Co Rte 72						BILL361991
106.09-2-10	210 1 Family Res		County Taxable	67,500		497.89
Patenaude Maurice J	Belleville-Hend 223402	27,400	Town Wide	67,500		45.25
Patenaude Audrey J	Harbor View Rd	67,500	FD362 Henderson Fire Dist	67,500	TO	72.58
118 Moore Ave	ACRES 1.64		LT361 Henderson Light Dist	67,500	TO	27.20
Watertown, NY 13601	EAST-0925433 NRTH-1403150		Installment Fee			19.29
	DEED BOOK 1354 PG-0006					
	FULL MARKET VALUE	67,500				
			TOTAL TAX ---			642.92**
			DATE #1 01/31/20	DATE #2 03/31/20	DATE #3 05/29/20	
			AMT DUE 233.61	AMT DUE 214.30	AMT DUE 214.30	
***** 106.09-2-11.2 *****						
12619 Co Rte 72						BILL361992
106.09-2-11.2	210 1 Family Res		County Taxable	30,200		222.76
Taylor Thomas E	Belleville-Hend 223402	20,800	Town Wide	30,200		20.25
20190 Co Rte 63	Harbor View Rd	30,200	FD362 Henderson Fire Dist	30,200	TO	32.47
Watertown, NY 13601	FRNT 126.00 DPTH 275.00		LT361 Henderson Light Dist	30,200	TO	12.17
	EAST-0925740 NRTH-1402852		UW990 Unpaid Water	101.20	MT	101.20
	FULL MARKET VALUE	30,200	Installment Fee			11.67
			TOTAL TAX ---			388.85**
			DATE #1 01/31/20	DATE #2 03/31/20	DATE #3 05/29/20	
			AMT DUE 141.30	AMT DUE 129.61	AMT DUE 129.61	

STATE OF NEW YORK  
COUNTY - Jefferson  
TOWN - Henderson  
SWIS - 223600

2 0 2 0 T O W N T A X R O L L  
T A X A B L E SECTION OF THE ROLL - 1  
TAX MAP NUMBER SEQUENCE  
UNIFORM PERCENT OF VALUE IS 100.00

PAGE 501  
VALUATION DATE-JUL 01, 2018  
TAXABLE STATUS DATE-MAR 01, 2019

TAX MAP PARCEL NUMBER	PROPERTY LOCATION & CLASS	ASSESSMENT	EXEMPTION CODE	COUNTY	TOWN	TAX AMOUNT
CURRENT OWNERS NAME	SCHOOL DISTRICT	LAND	TAX DESCRIPTION			
CURRENT OWNERS ADDRESS	PARCEL SIZE/GRID COORD	TOTAL	SPECIAL DISTRICTS			
***** 106.09-2-12 *****						
106.09-2-12	12637 Co Rte 72			106.09-2-12		BILL361993
Chapman Walter P	210 1 Family Res		County Taxable			747.95
12637 Co Rte 72	Belleville-Hend 223402	27,100	Town Wide			67.98
Henderson, NY 13650	Henderson	101,400	FD362 Henderson Fire Dist			109.03
	ACRES 1.53 BANK 810		LT361 Henderson Light Dist			40.87
	EAST-0925568 NRTH-1403002		UW990 Unpaid Water			550.00
	DEED BOOK 1618 PG-203		Installment Fee			45.47
	FULL MARKET VALUE	101,400				
TOTAL TAX ---						1,515.83**
	DATE #1	01/31/20	DATE #2	03/31/20	DATE #3	05/29/20
	AMT DUE	550.76	AMT DUE	505.27	AMT DUE	505.27
***** 106.09-2-14 *****						
106.09-2-14	12627 Co Rte 72			106.09-2-14		BILL361994
McNett Howard	210 1 Family Res		VET COM CT 41131		10,000	
McNett Colleen	Belleville-Hend 223402	15,100	VET DIS CT 41141		20,000	
12627 Co Rte 72	Henderson	87,500	County Taxable			202.85
Henderson, NY 13650	FRNT 80.00 DPTH 321.00		Town Wide			38.55
	BANK 810		FD362 Henderson Fire Dist			94.09
	EAST-0925665 NRTH-1402914		LT361 Henderson Light Dist			35.26
	DEED BOOK 2017 PG-15622		Installment Fee			11.12
	FULL MARKET VALUE	87,500				
TOTAL TAX ---						370.75**
	DATE #1	01/31/20	DATE #2	03/31/20	DATE #3	05/29/20
	AMT DUE	134.71	AMT DUE	123.58	AMT DUE	123.58
***** 106.09-2-15 *****						
106.09-2-15	12630 Co Rte 72			106.09-2-15		BILL361995
Grandjean Ronald E Jr	210 1 Family Res		County Taxable			481.67
12630 Co Rte 72	Belleville-Hend 223402	26,900	Town Wide			43.78
Henderson, NY 13650-2107	Henderson	65,300	FD362 Henderson Fire Dist			70.22
	ACRES 1.43		LT361 Henderson Light Dist			26.32
	EAST-0925883 NRTH-1403192		Installment Fee			18.66
	DEED BOOK 2010 PG-7795					
	FULL MARKET VALUE	65,300				
TOTAL TAX ---						621.99**
	DATE #1	01/31/20	DATE #2	03/31/20	DATE #3	05/29/20
	AMT DUE	225.99	AMT DUE	207.33	AMT DUE	207.33
***** 106.09-2-16 *****						
106.09-2-16	12624 Co Rte 72			106.09-2-16		BILL361996
Kardelis Eugene C	210 1 Family Res		County Taxable			544.36
Kardelis Marie B	Belleville-Hend 223402	25,000	Town Wide			49.48
c/o Brian Noecker	Harbor View Rd	73,800	FD362 Henderson Fire Dist			79.36
11327 Rays Bay Rd	FRNT 178.00 DPTH 240.00		LT361 Henderson Light Dist			29.74
Henderson, NY 13650	EAST-0925974 NRTH-1403051		UW990 Unpaid Water			18.75
	DEED BOOK 1775 PG-240		Installment Fee			21.65
	FULL MARKET VALUE	73,800				
TOTAL TAX ---						721.69**
	DATE #1	01/31/20	DATE #2	03/31/20	DATE #3	05/29/20
	AMT DUE	262.22	AMT DUE	240.56	AMT DUE	240.56

STATE OF NEW YORK  
COUNTY - Jefferson  
TOWN - Henderson  
SWIS - 223600

2020 TOWN TAX ROLL  
TAXABLE SECTION OF THE ROLL - 1  
TAX MAP NUMBER SEQUENCE  
UNIFORM PERCENT OF VALUE IS 100.00

PAGE 502  
VALUATION DATE-JUL 01, 2018  
TAXABLE STATUS DATE-MAR 01, 2019

TAX MAP PARCEL NUMBER	PROPERTY LOCATION & CLASS	ASSESSMENT	EXEMPTION CODE	COUNTY	TOWN
CURRENT OWNERS NAME	SCHOOL DISTRICT	LAND	TAX DESCRIPTION	TAXABLE VALUE	TAX AMOUNT
CURRENT OWNERS ADDRESS	PARCEL SIZE/GRID COORD	TOTAL	SPECIAL DISTRICTS		
***** 106.09-2-18 *****					
106.09-2-18	9591 Co Rte 71				BILL361997
Leonard Mark G	210 1 Family Res		County Taxable	156,200	1,152.16
Leonard Linda Stoddard P	Belleville-Hend 223402	26,600	Town Wide	156,200	104.72
9590 Co Rte 71	High St	156,200	FD362 Henderson Fire Dist	156,200 TO	167.96
Henderson, NY 13650	ACRES 1.29		LT361 Henderson Light Dist	156,200 TO	62.95
	EAST-0926092 NRTH-1402899		Installment Fee		44.63
	DEED BOOK 2011 PG-8323				
	FULL MARKET VALUE	156,200			
			TOTAL TAX ---		1,487.79**
			DATE #1 01/31/20	DATE #2 03/31/20	DATE #3 05/29/20
			AMT DUE 540.56	AMT DUE 495.93	AMT DUE 495.93
***** 106.09-2-19.1 *****					
106.09-2-19.1	9603 Co Rte 71				BILL361998
Comins Mary	210 1 Family Res		County Taxable	79,500	586.41
PO Box 44	Belleville-Hend 223402	25,100	Town Wide	79,500	53.30
Henderson, NY 13650	Harbor View Rd	79,500	School Relevy		769.96
	FRNT 219.00 DPTH 165.00		FD362 Henderson Fire Dist	79,500 TO	85.48
	EAST-0926294 NRTH-1402928		LT361 Henderson Light Dist	79,500 TO	32.04
	FULL MARKET VALUE	79,500	UW990 Unpaid Water	404.80 MT	404.80
			Installment Fee		57.96
			TOTAL TAX ---		1,931.99**
			DATE #1 01/31/20	DATE #2 03/31/20	DATE #3 05/29/20
			AMT DUE 701.97	AMT DUE 643.99	AMT DUE 643.99
***** 106.09-2-19.2 *****					
106.09-2-19.2	Co Rte 71				BILL361999
Briggs Wm Jr	105 Vac farmland		AG DIST CO 41720	17,288	17,288
Briggs Laurie	Belleville-Hend 223402	20,600	County Taxable	3,312	24.43
9693 Co Rte 71	High St	20,600	Town Wide	3,312	2.22
Henderson, NY 13650	ACRES 5.34		FD362 Henderson Fire Dist	3,312 TO	3.56
	EAST-0926315 NRTH-1403205		17,288 EX		
	DEED BOOK 1669 PG-309		Installment Fee		.91
	FULL MARKET VALUE	20,600			
MAY BE SUBJECT TO PAYMENT			TOTAL TAX ---		30.21**
UNDER AGDIST LAW TIL 2023			DATE #1 01/31/20	DATE #2 03/31/20	DATE #3 05/29/20
			AMT DUE 10.98	AMT DUE 10.07	AMT DUE 10.07
*****					

STATE OF NEW YORK  
COUNTY - Jefferson  
TOWN - Henderson  
SWIS - 223600

2020 TOWN TAX ROLL  
TAXABLE SECTION OF THE ROLL - 1  
TAX MAP NUMBER SEQUENCE  
UNIFORM PERCENT OF VALUE IS 100.00

PAGE 503  
VALUATION DATE-JUL 01, 2018  
TAXABLE STATUS DATE-MAR 01, 2019

TAX MAP PARCEL NUMBER	PROPERTY LOCATION & CLASS	ASSESSMENT	EXEMPTION CODE	COUNTY	TOWN	TAX AMOUNT
CURRENT OWNERS NAME	SCHOOL DISTRICT	LAND	TAX DESCRIPTION			
CURRENT OWNERS ADDRESS	PARCEL SIZE/GRID COORD	TOTAL	SPECIAL DISTRICTS			
***** 106.09-2-20 *****						
106.09-2-20	9620 Co Rte 71					BILL362000
Roof Phyllis	210 1 Family Res		VET COM CT 41131	12,500	10,000	
35873 Co Rte 46	Belleville-Hend 223402	10,700	SENIOR C/T 41801	11,250	12,000	
Theresa, NY 13691	High St	50,000	County Taxable	26,250		193.63
	FRNT 65.00 DPTH 135.00		Town Wide	28,000		18.77
	EAST-0926658 NRTH-1402884		FD362 Henderson Fire Dist	50,000	TO	53.76
	FULL MARKET VALUE	50,000	LT361 Henderson Light Dist	50,000	TO	20.15
			Installment Fee			8.59
			TOTAL TAX ---			286.31**
			DATE #1 01/31/20	DATE #2 03/31/20	DATE #3 05/29/20	
			AMT DUE 104.04	AMT DUE 95.43	AMT DUE 95.43	
***** 106.09-2-21.1 *****						
106.09-2-21.1	9650 Co Rte 71					BILL362001
Taylor John F	210 1 Family Res		County Taxable	91,500		674.92
Taylor Carrie A	Belleville-Hend 223402	18,200	Town Wide	91,500		61.34
9650 County Route 71	High St	91,500	FD362 Henderson Fire Dist	91,500	TO	98.39
Henderson, NY 13650	ACRES 1.00		LT361 Henderson Light Dist	91,500	TO	36.88
	EAST-0926694 NRTH-1402815		Installment Fee			26.15
	FULL MARKET VALUE	91,500				
			TOTAL TAX ---			871.53**
			DATE #1 01/31/20	DATE #2 03/31/20	DATE #3 05/29/20	
			AMT DUE 316.66	AMT DUE 290.51	AMT DUE 290.51	
***** 106.09-2-21.2 *****						
106.09-2-21.2	9614 Co Rte 71					BILL362002
Jones Garry	210 1 Family Res		County Taxable	47,500		350.37
Jones Gail	Belleville-Hend 223402	10,900	Town Wide	47,500		31.84
6111 N Schoolhouse Rd	High St	47,500	School Relevy			460.04
Henderson, NY 13650	FRNT 63.00 DPTH 146.00		FD362 Henderson Fire Dist	47,500	TO	51.08
	EAST-0926506 NRTH-1402815		LT361 Henderson Light Dist	47,500	TO	19.14
	DEED BOOK 2019 PG-17570		UW990 Unpaid Water	346.70	MT	346.70
PRIOR OWNER ON 3/01/2019	FULL MARKET VALUE	47,500	Installment Fee			37.78
Ramsdell Gerald			TOTAL TAX ---			1,259.17**
			DATE #1 01/31/20	DATE #2 03/31/20	DATE #3 05/29/20	
			AMT DUE 457.51	AMT DUE 419.72	AMT DUE 419.72	
***** 106.09-2-22.1 *****						
106.09-2-22.1	9610 Co Rte 71					BILL362003
Hoffman Joseph E	210 1 Family Res		County Taxable	64,700		477.24
CMR 409 Box 68	Belleville-Hend 223402	11,800	Town Wide	64,700		43.38
APO, AE 09053-0001	Henderson	64,700	FD362 Henderson Fire Dist	64,700	TO	69.57
	FRNT 72.00 DPTH 137.00		LT361 Henderson Light Dist	64,700	TO	26.08
	BANK 550		UW990 Unpaid Water	550.00	MT	550.00
	EAST-0926454 NRTH-1402788		Installment Fee			34.99
	DEED BOOK 2004 PG-9589					
	FULL MARKET VALUE	64,700				
			TOTAL TAX ---			1,166.27**
			DATE #1 01/31/20	DATE #2 03/31/20	DATE #3 05/29/20	
			AMT DUE 423.76	AMT DUE 388.75	AMT DUE 388.75	

STATE OF NEW YORK  
COUNTY - Jefferson  
TOWN - Henderson  
SWIS - 223600

2020 TOWN TAX ROLL  
TAXABLE SECTION OF THE ROLL - 1  
TAX MAP NUMBER SEQUENCE  
UNIFORM PERCENT OF VALUE IS 100.00

PAGE 504  
VALUATION DATE-JUL 01, 2018  
TAXABLE STATUS DATE-MAR 01, 2019

TAX MAP PARCEL NUMBER	PROPERTY LOCATION & CLASS	ASSESSMENT	EXEMPTION CODE	COUNTY	TOWN	TAX AMOUNT
CURRENT OWNERS NAME	SCHOOL DISTRICT	LAND	TAX DESCRIPTION			
CURRENT OWNERS ADDRESS	PARCEL SIZE/GRID COORD	TOTAL	SPECIAL DISTRICTS			
***** 106.09-2-22.2 *****						
106.09-2-22.2	Co Rte 71					BILL362004
Jefferson County of	311 Res vac land		County Taxable	200		1.48
175 Arsenal St	Belleville-Hend 223402	200	Town Wide	200		0.13
Watertown, NY 13601	FRNT 14.00 DPTH 131.00	200	FD362 Henderson Fire Dist	200	TO	.22
	EAST-0926418 NRTH-1402765		LT361 Henderson Light Dist	200	TO	.08
	DEED BOOK 2015 PG-8209		Installment Fee			.06
	FULL MARKET VALUE	200				
TOTAL TAX ---						1.91**
	DATE #1	01/31/20	DATE #2	03/31/20	DATE #3	05/29/20
	AMT DUE	0.71	AMT DUE	0.63	AMT DUE	0.63
***** 106.09-2-23 *****						
106.09-2-23	9604 Co Rte 71					BILL362005
Misercola Danielle D	210 1 Family Res		County Taxable	31,100		229.40
10811 Rockledge Dr E	Belleville-Hend 223402	8,400	Town Wide	31,100		20.85
Henderson, NY 13650	FRNT 50.00 DPTH 130.00	31,100	FD362 Henderson Fire Dist	31,100	TO	33.44
	EAST-0926383 NRTH-1402756		LT361 Henderson Light Dist	31,100	TO	12.53
	DEED BOOK 2017 PG-1486		UW990 Unpaid Water	137.50	MT	137.50
	FULL MARKET VALUE	31,100	Installment Fee			13.01
TOTAL TAX ---						433.72**
	DATE #1	01/31/20	DATE #2	03/31/20	DATE #3	05/29/20
	AMT DUE	157.59	AMT DUE	144.57	AMT DUE	144.57
***** 106.09-2-25 *****						
106.09-2-25	9596/600 Co Rte 71					BILL362006
OBrien Robert M	210 1 Family Res		County Taxable	107,000		789.25
OBrien Melanie D	Belleville-Hend 223402	15,500	Town Wide	107,000		71.73
9600 Co Rte 71	High St	107,000	FD362 Henderson Fire Dist	107,000	TO	115.06
Henderson, NY 13650	FRNT 129.00 DPTH 100.00		LT361 Henderson Light Dist	107,000	TO	43.12
	BANK 810		Installment Fee			30.57
	EAST-0926298 NRTH-1402730					
	DEED BOOK 2014 PG-12746					
	FULL MARKET VALUE	107,000				
TOTAL TAX ---						1,019.16**
	DATE #1	01/31/20	DATE #2	03/31/20	DATE #3	05/29/20
	AMT DUE	370.29	AMT DUE	339.72	AMT DUE	339.72
***** 106.09-2-26 *****						
106.09-2-26	12572 Co Rte 72					BILL362007
White Diana L	210 1 Family Res		County Taxable	98,500		726.56
3250 Laurelhurst Dr #166	Belleville-Hend 223402	10,100	Town Wide	98,500		66.04
Ranch Cordova, CA 92670	Harbor View Rd	98,500	FD362 Henderson Fire Dist	98,500	TO	105.92
	FRNT 72.00 DPTH 100.00		LT361 Henderson Light Dist	98,500	TO	39.70
	BANK 810		Installment Fee			28.15
PRIOR OWNER ON 3/01/2019	EAST-0926205 NRTH-1402686					
White Diana L	DEED BOOK 2008 PG-16249					
	FULL MARKET VALUE	98,500				
TOTAL TAX ---						938.22**
	DATE #1	01/31/20	DATE #2	03/31/20	DATE #3	05/29/20
	AMT DUE	340.89	AMT DUE	312.74	AMT DUE	312.74

\*\*\*\*\*

STATE OF NEW YORK  
COUNTY - Jefferson  
TOWN - Henderson  
SWIS - 223600

2020 TOWN TAX ROLL  
TAXABLE SECTION OF THE ROLL - 1  
TAX MAP NUMBER SEQUENCE  
UNIFORM PERCENT OF VALUE IS 100.00

PAGE 505  
VALUATION DATE-JUL 01, 2018  
TAXABLE STATUS DATE-MAR 01, 2019

TAX MAP PARCEL NUMBER	PROPERTY LOCATION & CLASS	ASSESSMENT	EXEMPTION CODE	COUNTY	TOWN
CURRENT OWNERS NAME	SCHOOL DISTRICT	LAND	TAX DESCRIPTION	TAXABLE VALUE	TAX AMOUNT
CURRENT OWNERS ADDRESS	PARCEL SIZE/GRID COORD	TOTAL	SPECIAL DISTRICTS		
***** 106.09-2-28 *****					
12560 Co Rte 72					BILL362008
106.09-2-28	210 1 Family Res		SENIOR C/T 41801	28,620	28,620
Lagray Alden	Belleville-Hend 223402	27,000	County Taxable	66,780	492.58
Lagray Kathryn	Harbor View Rd	95,400	Town Wide	66,780	44.77
PO Box 247	ACRES 1.51		FD362 Henderson Fire Dist	95,400 TO	102.58
Henderson, NY 13650	EAST-0926431 NRTH-1402626		LT361 Henderson Light Dist	95,400 TO	38.45
	FULL MARKET VALUE	95,400	Installment Fee		20.35
			TOTAL TAX ---		678.38**
			DATE #1 01/31/20	DATE #2 03/31/20	DATE #3 05/29/20
			AMT DUE 246.49	AMT DUE 226.12	AMT DUE 226.12
***** 106.09-2-29 *****					
12536 Co Rte 72					BILL362009
106.09-2-29	210 1 Family Res		VET COM CT 41131	20,000	10,000
Nelson Mary M	Belleville-Hend 223402	18,400	County Taxable	72,000	531.09
PO Box 226	Harbor View Rd	92,000	Town Wide	82,000	54.97
Henderson, NY 13650	FRNT 103.00 DPTH 230.00		FD362 Henderson Fire Dist	92,000 TO	98.93
	EAST-0926340 NRTH-1402496		LT361 Henderson Light Dist	92,000 TO	37.08
	FULL MARKET VALUE	92,000	Installment Fee		21.66
			TOTAL TAX ---		722.07**
			DATE #1 01/31/20	DATE #2 03/31/20	DATE #3 05/29/20
			AMT DUE 246.49	AMT DUE 240.69	AMT DUE 240.69
***** 106.09-2-30 *****					
12516 Co Rte 72					BILL362010
106.09-2-30	210 1 Family Res		County Taxable	101,700	750.16
White LifeTenant Harry	Belleville-Hend 223402	21,600	Town Wide	101,700	68.18
White Remainderman Donna	Harbor View Rd	101,700	FD362 Henderson Fire Dist	101,700 TO	109.36
c/o Lavonne White	White L P & H - Lf Estate		LT361 Henderson Light Dist	101,700 TO	40.99
PO Box 116	ACRES 3.55		Installment Fee		29.06
Henderson, NY 13650	EAST-0926755 NRTH-1402525				
	DEED BOOK 2015 PG-5214				
	FULL MARKET VALUE	101,700			
			TOTAL TAX ---		968.69**
			DATE #1 01/31/20	DATE #2 03/31/20	DATE #3 05/29/20
			AMT DUE 351.97	AMT DUE 322.89	AMT DUE 322.89
***** 106.09-2-31 *****					
12506 Co Rte 72					BILL362011
106.09-2-31	312 Vac w/imprv		County Taxable	15,000	110.64
Hoek Eric	Belleville-Hend 223402	13,000	Town Wide	15,000	10.06
328 Smithville Rd	Harbor View Rd	15,000	FD362 Henderson Fire Dist	15,000 TO	16.13
Sackets Harbor, NY 13685	FRNT 66.00 DPTH 350.00		LT361 Henderson Light Dist	15,000 TO	6.05
	EAST-0926434 NRTH-1402328		Installment Fee		4.29
PRIOR OWNER ON 3/01/2019	DEED BOOK 2019 PG-7364				
Robinson Debra Lynne	FULL MARKET VALUE	15,000			
			TOTAL TAX ---		142.88**
			DATE #1 01/31/20	DATE #2 03/31/20	DATE #3 05/29/20
			AMT DUE 51.93	AMT DUE 47.62	AMT DUE 47.62

STATE OF NEW YORK  
COUNTY - Jefferson  
TOWN - Henderson  
SWIS - 223600

2020 TOWN TAX ROLL  
TAXABLE SECTION OF THE ROLL - 1  
TAX MAP NUMBER SEQUENCE  
UNIFORM PERCENT OF VALUE IS 100.00

PAGE 506  
VALUATION DATE-JUL 01, 2018  
TAXABLE STATUS DATE-MAR 01, 2019

TAX MAP PARCEL NUMBER	PROPERTY LOCATION & CLASS	ASSESSMENT	EXEMPTION CODE	COUNTY	TOWN	TAX AMOUNT
CURRENT OWNERS NAME	SCHOOL DISTRICT	LAND	TAX DESCRIPTION			
CURRENT OWNERS ADDRESS	PARCEL SIZE/GRID COORD	TOTAL	SPECIAL DISTRICTS			
***** 106.09-2-32.1 *****						
106.09-2-32.1	12521 Co Rte 72			106.09-2-32.1		BILL362012
Cook Kristin L	210 1 Family Res		County Taxable			746.47
Cook Tony A	Belleville-Hend 223402	28,100	Town Wide			67.85
12521 Co Rte 72	E Piddock - LF USE	101,200	FD362 Henderson Fire Dist			108.82
Henderson, NY 13650	ACRES 1.67 BANK 822		LT361 Henderson Light Dist			40.79
	EAST-0926048 NRTH-1402356		Installment Fee			28.92
	DEED BOOK 2016 PG-14989					
	FULL MARKET VALUE	101,200				
TOTAL TAX ---						963.93**
	DATE #1	01/31/20	DATE #2	03/31/20	DATE #3	05/29/20
	AMT DUE	350.23	AMT DUE	321.31	AMT DUE	321.31
***** 106.09-2-33 *****						
106.09-2-33	12487 Co Rte 72			106.09-2-33		BILL362013
Vanbenschoten Richard C	210 1 Family Res		County Taxable			693.36
12487 Co Rte 72	Belleville-Hend 223402	20,000	Town Wide			63.02
Henderson, NY 13650	Harbor View Rd	94,000	School Relevy			635.34
	FRNT 127.00 DPTH 188.00		FD362 Henderson Fire Dist			101.08
	BANK 550		LT361 Henderson Light Dist			37.88
	EAST-0926109 NRTH-1402192		Installment Fee			45.92
	FULL MARKET VALUE	94,000				
TOTAL TAX ---						1,530.68**
	DATE #1	01/31/20	DATE #2	03/31/20	DATE #3	05/29/20
	AMT DUE	556.16	AMT DUE	510.22	AMT DUE	510.22
***** 106.09-2-35 *****						
106.09-2-35	12471 Co Rte 72			106.09-2-35		BILL362014
Sturges Susan M	210 1 Family Res		County Taxable			632.14
James Ronald J	Belleville-Hend 223402	23,900	Town Wide			57.45
74 County Line Rd	ACRES 0.80	85,700	School Relevy			830.00
Huntingdon Valley, NY 19006	EAST-0926050 NRTH-1402092		FD362 Henderson Fire Dist			92.15
	DEED BOOK 2018 PG-17905		LT361 Henderson Light Dist			34.54
	FULL MARKET VALUE	85,700	UW990 Unpaid Water			101.20
			Installment Fee			52.42
TOTAL TAX ---						1,747.48**
	DATE #1	01/31/20	DATE #2	03/31/20	DATE #3	05/29/20
	AMT DUE	634.92	AMT DUE	582.49	AMT DUE	582.49
***** 106.09-2-36 *****						
106.09-2-36	12455 Co Rte 72			106.09-2-36		BILL362015
Montague Caryn J	210 1 Family Res		VET COM CT 41131			
Montague David W	Belleville-Hend 223402	7,200	County Taxable			550.26
PO Box 125	Harbor View Rd	94,600	Town Wide			56.72
Henderson, NY 13650	FRNT 36.00 DPTH 198.00		FD362 Henderson Fire Dist			101.72
	EAST-0926124 NRTH-1402006		LT361 Henderson Light Dist			38.13
	DEED BOOK 918 PG-00005		Installment Fee			22.40
	FULL MARKET VALUE	94,600				
TOTAL TAX ---						746.83**
	DATE #1	01/31/20	DATE #2	03/31/20	DATE #3	05/29/20
	AMT DUE	271.35	AMT DUE	248.94	AMT DUE	248.94

\*\*\*\*\*



STATE OF NEW YORK  
COUNTY - Jefferson  
TOWN - Henderson  
SWIS - 223600

2020 TOWN TAX ROLL  
TAXABLE SECTION OF THE ROLL - 1  
TAX MAP NUMBER SEQUENCE  
UNIFORM PERCENT OF VALUE IS 100.00

PAGE 507  
VALUATION DATE-JUL 01, 2018  
TAXABLE STATUS DATE-MAR 01, 2019

TAX MAP PARCEL NUMBER	PROPERTY LOCATION & CLASS	ASSESSMENT	EXEMPTION CODE	COUNTY	TOWN	TAX AMOUNT
CURRENT OWNERS NAME	SCHOOL DISTRICT	LAND	TAX DESCRIPTION			
CURRENT OWNERS ADDRESS	PARCEL SIZE/GRID COORD	TOTAL	SPECIAL DISTRICTS			
***** 106.09-2-37 *****						
12435	Co Rte 72			106.09-2-37		BILL362016
106.09-2-37	210 1 Family Res		County Taxable			116,300 857.85
Goodwin Robert L	Belleville-Hend 223402	18,000	Town Wide			116,300 77.97
Main St	Main St	116,300	FD362 Henderson Fire Dist		TO	116,300 125.06
Henderson, NY 13650	FRNT 106.00 DPTH 190.00		LT361 Henderson Light Dist		TO	116,300 46.87
	BANK 750		Installment Fee			33.23
	EAST-0926182 NRTH-1401889					
	DEED BOOK 1377 PG-99					
	FULL MARKET VALUE	116,300				
TOTAL TAX ---						1,107.75**
	DATE #1	01/31/20	DATE #2	03/31/20	DATE #3	05/29/20
	AMT DUE	402.48	AMT DUE	369.25	AMT DUE	369.25
***** 106.09-2-38 *****						
8911	NYS Rte 178			106.09-2-38		BILL362017
106.09-2-38	210 1 Family Res		County Taxable			84,900 626.24
Leonard Mark G	Belleville-Hend 223402	18,800	Town Wide			84,900 56.92
Stoddard-Leonard Lin	Henderson	84,900	FD362 Henderson Fire Dist		TO	84,900 91.29
9590 Co Rte 71	FRNT 116.00 DPTH 180.00		LT361 Henderson Light Dist		TO	84,900 34.22
Henderson, NY 13650	EAST-0926073 NRTH-1401894		Installment Fee			24.26
	DEED BOOK 1608 PG-50					
	FULL MARKET VALUE	84,900				
TOTAL TAX ---						808.67**
	DATE #1	01/31/20	DATE #2	03/31/20	DATE #3	05/29/20
	AMT DUE	293.83	AMT DUE	269.55	AMT DUE	269.55
***** 106.09-2-39 *****						
8907	NYS Rte 178			106.09-2-39		BILL362018
106.09-2-39	210 1 Family Res		County Taxable			86,700 639.52
Bartholomew Bruce	Belleville-Hend 223402	13,100	Town Wide			86,700 58.12
PO Box 83	Main St	86,700	FD362 Henderson Fire Dist		TO	86,700 93.23
Henderson, NY 13650	FRNT 69.00 DPTH 210.00		LT361 Henderson Light Dist		TO	86,700 34.94
	EAST-0925979 NRTH-1401919		Installment Fee			24.77
	DEED BOOK 2004 PG-13548					
	FULL MARKET VALUE	86,700				
TOTAL TAX ---						825.81**
	DATE #1	01/31/20	DATE #2	03/31/20	DATE #3	05/29/20
	AMT DUE	300.04	AMT DUE	275.27	AMT DUE	275.27
***** 106.09-2-40 *****						
8903/905	NYS Rte 178			106.09-2-40		BILL362019
106.09-2-40	210 1 Family Res		County Taxable			91,800 677.14
Whitney Kirk Warren	Belleville-Hend 223402	11,100	Town Wide			91,800 61.54
Whitney James Alvin	Main St	91,800	FD362 Henderson Fire Dist		TO	91,800 98.71
8705 NYS Rte 178	FRNT 58.00 DPTH 190.00		LT361 Henderson Light Dist		TO	91,800 37.00
Henderson, NY 13650	EAST-0925923 NRTH-1401890		UW990 Unpaid Water		MT	404.80 404.80
	DEED BOOK 2019 PG-17667		Installment Fee			38.38
	FULL MARKET VALUE	91,800				
TOTAL TAX ---						1,279.19**
	DATE #1	01/31/20	DATE #2	03/31/20	DATE #3	05/29/20
	AMT DUE	464.79	AMT DUE	426.39	AMT DUE	426.39
*****						

STATE OF NEW YORK  
COUNTY - Jefferson  
TOWN - Henderson  
SWIS - 223600

2020 TOWN TAX ROLL  
TAXABLE SECTION OF THE ROLL - 1  
TAX MAP NUMBER SEQUENCE  
UNIFORM PERCENT OF VALUE IS 100.00

PAGE 508  
VALUATION DATE-JUL 01, 2018  
TAXABLE STATUS DATE-MAR 01, 2019

TAX MAP PARCEL NUMBER	PROPERTY LOCATION & CLASS	ASSESSMENT	EXEMPTION CODE	COUNTY	TOWN	TAX AMOUNT
CURRENT OWNERS NAME	SCHOOL DISTRICT	LAND	TAX DESCRIPTION			
CURRENT OWNERS ADDRESS	PARCEL SIZE/GRID COORD	TOTAL	SPECIAL DISTRICTS			
***** 106.09-2-41 *****						
106.09-2-41	8899 NYS Rte 178					BILL362020
McCarthy Garrett L	484 1 use sm bld		County Taxable	23,600		174.08
PO Box 141	Belleville-Hend 223402	11,500	Town Wide	23,600		15.82
Henderson, NY 13650	Main St	23,600	School Relevy			228.57
	FRNT 69.00 DPTH 188.00		FD362 Henderson Fire Dist	23,600	TO	25.38
	EAST-0925866 NRTH-1401900		LT361 Henderson Light Dist	23,600	TO	9.51
	DEED BOOK 2010 PG-11104		UW990 Unpaid Water	567.40	MT	567.40
	FULL MARKET VALUE	23,600	Installment Fee			30.62
			TOTAL TAX ---			1,020.76**
			DATE #1 01/31/20	DATE #2 03/31/20	DATE #3 05/29/20	
			AMT DUE 370.88	AMT DUE 340.25	AMT DUE 340.25	
***** 106.09-2-42 *****						
106.09-2-42	8893 NYS Rte 178					BILL362021
Powers Susan M	210 1 Family Res		County Taxable	81,500		601.16
8893 NYS Rte 178	Belleville-Hend 223402	17,900	Town Wide	81,500		54.64
Henderson, NY 13650	Main St	81,500	FD362 Henderson Fire Dist	81,500	TO	87.64
	FRNT 106.00 DPTH 182.00		LT361 Henderson Light Dist	81,500	TO	32.85
	EAST-0925780 NRTH-1401897		Installment Fee			23.29
	DEED BOOK 2016 PG-5376					
	FULL MARKET VALUE	81,500				
			TOTAL TAX ---			776.29**
			DATE #1 01/31/20	DATE #2 03/31/20	DATE #3 05/29/20	
			AMT DUE 282.06	AMT DUE 258.76	AMT DUE 258.76	
***** 106.09-2-45 *****						
106.09-2-45	8857 NYS Rte 178					BILL362022
Scott Gregory L	210 1 Family Res		County Taxable	83,400		615.18
Scott Dawn L	Belleville-Hend 223402	18,000	Town Wide	83,400		55.91
8838 NYS Rte 178	Main St	83,400	FD362 Henderson Fire Dist	83,400	TO	89.68
Henderson, NY 13601	FRNT 102.00 DPTH 204.00		LT361 Henderson Light Dist	83,400	TO	33.61
	EAST-0925357 NRTH-1401888		UW990 Unpaid Water	156.70	MT	156.70
	DEED BOOK 2019 PG-10297		Installment Fee			28.53
	FULL MARKET VALUE	83,400				
PRIOR OWNER ON 3/01/2019			TOTAL TAX ---			951.08**
Scott Merrill C			DATE #1 01/31/20	DATE #2 03/31/20	DATE #3 05/29/20	
			AMT DUE 345.57	AMT DUE 317.02	AMT DUE 317.02	
*****						

STATE OF NEW YORK  
 COUNTY - Jefferson  
 TOWN - Henderson  
 SWIS - 223600

2 0 2 0 T O W N T A X R O L L  
 T A X A B L E SECTION OF THE ROLL - 1  
 TAX MAP NUMBER SEQUENCE  
 UNIFORM PERCENT OF VALUE IS 100.00

PAGE 509  
 VALUATION DATE-JUL 01, 2018  
 TAXABLE STATUS DATE-MAR 01, 2019

TAX MAP PARCEL NUMBER	PROPERTY LOCATION & CLASS	ASSESSMENT	EXEMPTION CODE	COUNTY	TOWN	TAX AMOUNT
CURRENT OWNERS NAME	SCHOOL DISTRICT	LAND	TAX DESCRIPTION			
CURRENT OWNERS ADDRESS	PARCEL SIZE/GRID COORD	TOTAL	SPECIAL DISTRICTS			
***** 106.09-2-46 *****						
8851 NYS Rte 178				106.09-2-46		BILL362023
106.09-2-46	311 Res vac land		Removed fr 41500	4,600	4,600	
Scott Merrill C	Belleville-Hend 223402	4,600	County Taxable	0.00		0.00
Scott Murray B	Main St	4,600	Town Wide	0.00		0.00
14833 Co Rte 145	FRNT 80.00 DPTH 200.00		FD362 Henderson Fire Dist	0	TO	
Sackets Harbor, NY 13685-3121	EAST-0925268 NRTH-1401873		4,600 EX			
	FULL MARKET VALUE	4,600	LT361 Henderson Light Dist	0	TO	
			4,600 EX			
			UW990 Unpaid Water	211.60	MT	211.60
			Installment Fee			6.35
			TOTAL TAX ---			211.60**
			DATE #1 01/31/20	DATE #2 03/31/20	DATE #3 05/29/20	
			AMT DUE 76.89	AMT DUE 70.53	AMT DUE 70.53	
***** 106.09-2-47 *****						
8845 NYS Rte 178				106.09-2-47		BILL362024
106.09-2-47	220 2 Family Res		County Taxable	27,400		202.11
Scott Gregory L	Belleville-Hend 223402	18,300	Town Wide	27,400		18.37
Scott Dawn L	Main St	27,400	FD362 Henderson Fire Dist	27,400	TO	29.46
8838 NYS Rte 178	FRNT 105.00 DPTH 200.00		LT361 Henderson Light Dist	27,400	TO	11.04
Henderson, NY 13650	EAST-0925181 NRTH-1401866		UW990 Unpaid Water	202.40	MT	202.40
	DEED BOOK 2019 PG-13884		Installment Fee			13.90
PRIOR OWNER ON 3/01/2019	FULL MARKET VALUE	27,400				
Scott Merrill C			TOTAL TAX ---			463.38**
			DATE #1 01/31/20	DATE #2 03/31/20	DATE #3 05/29/20	
			AMT DUE 168.36	AMT DUE 154.46	AMT DUE 154.46	
***** 106.09-2-48 *****						
8831 NYS Rte 178				106.09-2-48		BILL362025
106.09-2-48	240 Rural res		County Taxable	76,200		562.07
Aubin Maryanne M	Belleville-Hend 223402	39,200	Town Wide	76,200		51.09
12335 Greystone Rd	Main St	76,200	School Relevy			737.99
Henderson, NY 13650	ACRES 18.70		FD362 Henderson Fire Dist	76,200	TO	81.94
	EAST-0924854 NRTH-1402564		LT361 Henderson Light Dist	76,200	TO	30.71
	DEED BOOK 1872 PG-206		Installment Fee			43.91
	FULL MARKET VALUE	76,200				
			TOTAL TAX ---			1,463.80**
			DATE #1 01/31/20	DATE #2 03/31/20	DATE #3 05/29/20	
			AMT DUE 531.85	AMT DUE 487.93	AMT DUE 487.93	
*****						

STATE OF NEW YORK  
COUNTY - Jefferson  
TOWN - Henderson  
SWIS - 223600

2 0 2 0 T O W N T A X R O L L  
T A X A B L E SECTION OF THE ROLL - 1  
TAX MAP NUMBER SEQUENCE  
UNIFORM PERCENT OF VALUE IS 100.00

PAGE 510  
VALUATION DATE-JUL 01, 2018  
TAXABLE STATUS DATE-MAR 01, 2019

TAX MAP PARCEL NUMBER	PROPERTY LOCATION & CLASS	ASSESSMENT	EXEMPTION CODE	COUNTY	TOWN	TAX AMOUNT
CURRENT OWNERS NAME	SCHOOL DISTRICT	LAND	TAX DESCRIPTION			
CURRENT OWNERS ADDRESS	PARCEL SIZE/GRID COORD	TOTAL	SPECIAL DISTRICTS			
***** 106.09-2-49.1 *****						
8823 NYS Rte 178						BILL362026
106.09-2-49.1	210 1 Family Res		VET COM CT 41131	20,000	10,000	
Lynch Shawn T	Belleville-Hend 223402	26,700	County Taxable	90,000		663.86
Lynch Andrea M	Henderson	110,000	Town Wide	100,000		67.04
c/o David Newell	ACRES 1.34		FD362 Henderson Fire Dist	110,000	TO	118.28
PO Box 414	EAST-0924923 NRTH-1401868		LT361 Henderson Light Dist	110,000	TO	44.33
Henderson, NY 13650	DEED BOOK 1593 PG-322		Installment Fee			26.81
	FULL MARKET VALUE	110,000				
TOTAL TAX ---						893.51**
	DATE #1	01/31/20	DATE #2	03/31/20	DATE #3	05/29/20
	AMT DUE	324.66	AMT DUE	297.83	AMT DUE	297.83
***** 106.09-2-49.2 *****						
N of NYS Rte 178						BILL362027
106.09-2-49.2	311 Res vac land		County Taxable	4,300		31.72
Esden Trustee Richard F	Belleville-Hend 223402	4,300	Town Wide	4,300		2.88
Esden Trustee Linda J	N Of Main St	4,300	FD362 Henderson Fire Dist	4,300	TO	4.62
PO Box 18	ACRES 3.25		LT361 Henderson Light Dist	4,300	TO	1.73
Henderson, NY 13650	EAST-0924794 NRTH-1402243		Installment Fee			1.23
	DEED BOOK 2015 PG-4677					
	FULL MARKET VALUE	4,300				
TOTAL TAX ---						40.95**
	DATE #1	01/31/20	DATE #2	03/31/20	DATE #3	05/29/20
	AMT DUE	14.88	AMT DUE	13.65	AMT DUE	13.65
***** 106.09-2-50 *****						
8811 NYS Rte 178						BILL362028
106.09-2-50	311 Res vac land		County Taxable	14,000		103.27
Esden Trsutee Richard F	Belleville-Hend 223402	14,000	Town Wide	14,000		9.39
Esden trustee Linda J	Main St	14,000	FD362 Henderson Fire Dist	14,000	TO	15.05
PO Box 18	FRNT 74.00 DPTH 272.00		LT361 Henderson Light Dist	14,000	TO	5.64
Henderson, NY 13650	EAST-0924782 NRTH-1401848		Installment Fee			4.00
	DEED BOOK 2015 PG-4677					
	FULL MARKET VALUE	14,000				
TOTAL TAX ---						133.35**
	DATE #1	01/31/20	DATE #2	03/31/20	DATE #3	05/29/20
	AMT DUE	48.45	AMT DUE	44.45	AMT DUE	44.45
***** 106.09-2-51 *****						
8007 NYS Rte 178						BILL362029
106.09-2-51	210 1 Family Res		VET WAR CT 41121	12,000	6,000	
Esden Trustee Richard F	Belleville-Hend 223402	25,900	County Taxable	92,500		682.30
Esden Trustee Linda J	Henderson	104,500	Town Wide	98,500		66.04
PO Box 18	ACRES 7.74		FD362 Henderson Fire Dist	104,500	TO	112.37
Henderson, NY 13650	EAST-0924394 NRTH-1402226		LT361 Henderson Light Dist	104,500	TO	42.12
	DEED BOOK 2015 PG-4677		Installment Fee			27.08
	FULL MARKET VALUE	104,500				
TOTAL TAX ---						902.83**
	DATE #1	01/31/20	DATE #2	03/31/20	DATE #3	05/29/20
	AMT DUE	328.03	AMT DUE	300.94	AMT DUE	300.94

\*\*\*\*\*

STATE OF NEW YORK  
COUNTY - Jefferson  
TOWN - Henderson  
SWIS - 223600

2020 TOWN TAX ROLL  
TAXABLE SECTION OF THE ROLL - 1  
TAX MAP NUMBER SEQUENCE  
UNIFORM PERCENT OF VALUE IS 100.00

PAGE 511  
VALUATION DATE-JUL 01, 2018  
TAXABLE STATUS DATE-MAR 01, 2019

TAX MAP PARCEL NUMBER	PROPERTY LOCATION & CLASS	ASSESSMENT	EXEMPTION CODE	COUNTY	TOWN	TAX AMOUNT
CURRENT OWNERS NAME	SCHOOL DISTRICT	LAND	TAX DESCRIPTION			
CURRENT OWNERS ADDRESS	PARCEL SIZE/GRID COORD	TOTAL	SPECIAL DISTRICTS			
***** 106.09-2-52 *****						
106.09-2-52	8781 NYS Rte 178					BILL362030
Anderson Jennifer K	210 1 Family Res		County Taxable	105,800		780.40
8781 NYS Rte 178	Belleville-Hend 223402	24,600	Town Wide	105,800		70.93
Henderson, NY 13650	Main St	105,800	FD362 Henderson Fire Dist	105,800	TO	113.76
	ACRES 1.14 BANK 810		LT361 Henderson Light Dist	105,800	TO	42.64
	EAST-0924590 NRTH-1401832		UW990 Unpaid Water	550.00	MT	550.00
	DEED BOOK 2005 PG-9301		Installment Fee			46.73
	FULL MARKET VALUE	105,800				
TOTAL TAX ---						1,557.73**
	DATE #1	01/31/20	DATE #2	03/31/20	DATE #3	05/29/20
	AMT DUE	565.98	AMT DUE	519.24	AMT DUE	519.24
***** 106.09-2-53 *****						
106.09-2-53	NYS Rte 178					BILL362031
Youngs Russell J	311 Res vac land		County Taxable	200		1.48
Youngs Trudy L	Belleville-Hend 223402	200	Town Wide	200		0.13
7130 Co Rte 152	Main St	200	FD362 Henderson Fire Dist	200	TO	.22
Henderson, NY 13650	FRNT 14.00 DPTH 260.00		LT361 Henderson Light Dist	200	TO	.08
	EAST-0924510 NRTH-1401808		Installment Fee			.06
	DEED BOOK 2016 PG-3666					
	FULL MARKET VALUE	200				
TOTAL TAX ---						1.91**
	DATE #1	01/31/20	DATE #2	03/31/20	DATE #3	05/29/20
	AMT DUE	0.71	AMT DUE	0.63	AMT DUE	0.63
***** 106.09-2-54 *****						
106.09-2-54	8779 NYS Rte 178					BILL362032
Youngs Russell J	210 1 Family Res		County Taxable	30,600		225.71
Youngs Trudy L	Belleville-Hend 223402	28,600	Town Wide	30,600		20.51
7130 Co Rte 152	Main St	30,600	FD362 Henderson Fire Dist	30,600	TO	32.90
Henderson, NY 13650	ACRES 1.50		LT361 Henderson Light Dist	30,600	TO	12.33
	EAST-0924395 NRTH-1401814		Installment Fee			8.74
	DEED BOOK 2016 PG-3666					
	FULL MARKET VALUE	30,600				
TOTAL TAX ---						291.45**
	DATE #1	01/31/20	DATE #2	03/31/20	DATE #3	05/29/20
	AMT DUE	105.89	AMT DUE	97.15	AMT DUE	97.15
***** 106.09-2-55 *****						
106.09-2-55	8743 NYS Rte 178					BILL362033
White Jeffrey W	210 1 Family Res		County Taxable	116,200		857.11
White Jody L	Belleville-Hend 223402	25,400	Town Wide	116,200		77.90
8743 NYS Rte 178	Main St	116,200	FD362 Henderson Fire Dist	116,200	TO	124.95
Henderson, NY 13650	ACRES 1.88		LT361 Henderson Light Dist	116,200	TO	46.83
	EAST-0924181 NRTH-1401892		Installment Fee			33.20
	DEED BOOK 1306 PG-00198					
	FULL MARKET VALUE	116,200				
TOTAL TAX ---						1,106.79**
	DATE #1	01/31/20	DATE #2	03/31/20	DATE #3	05/29/20
	AMT DUE	402.13	AMT DUE	368.93	AMT DUE	368.93

STATE OF NEW YORK  
COUNTY - Jefferson  
TOWN - Henderson  
SWIS - 223600

2 0 2 0 T O W N T A X R O L L  
T A X A B L E SECTION OF THE ROLL - 1  
TAX MAP NUMBER SEQUENCE  
UNIFORM PERCENT OF VALUE IS 100.00

PAGE 512  
VALUATION DATE-JUL 01, 2018  
TAXABLE STATUS DATE-MAR 01, 2019

TAX MAP PARCEL NUMBER	PROPERTY LOCATION & CLASS	ASSESSMENT	EXEMPTION CODE	COUNTY	TOWN	TAX AMOUNT
CURRENT OWNERS NAME	SCHOOL DISTRICT	LAND	TAX DESCRIPTION			
CURRENT OWNERS ADDRESS	PARCEL SIZE/GRID COORD	TOTAL	SPECIAL DISTRICTS			
***** 106.09-2-56 *****						
106.09-2-56	8729 NYS Rte 178					BILL362034
Curtiss Nancy J	210 1 Family Res		County Taxable	93,300		688.20
8729 NYS Rte 178	Belleville-Hend 223402	13,900	Town Wide	93,300		62.55
Henderson, NY 13650	Main St	93,300	FD362 Henderson Fire Dist	93,300	TO	100.32
	FRNT 75.00 DPTH 200.00		LT361 Henderson Light Dist	93,300	TO	37.60
	EAST-0924074 NRTH-1401813		Installment Fee			26.66
	DEED BOOK 2014 PG-3387					
	FULL MARKET VALUE	93,300				
			TOTAL TAX ---			888.67**
			DATE #1 01/31/20	DATE #2 03/31/20	DATE #3 05/29/20	
			AMT DUE 322.89	AMT DUE 296.22	AMT DUE 296.22	
***** 106.09-2-57 *****						
106.09-2-57	8725 NYS Rte 178					BILL362035
Hardy Raymond E Jr	210 1 Family Res		County Taxable	93,500		689.67
Hardy Kimberly A	Belleville-Hend 223402	26,500	Town Wide	93,500		62.68
8725 NYS Rte 178	ACRES 1.23 BANK 810	93,500	FD362 Henderson Fire Dist	93,500	TO	100.54
Henderson, NY 13650	EAST-0924001 NRTH-1401995		LT361 Henderson Light Dist	93,500	TO	37.68
	DEED BOOK 2018 PG-14273		Installment Fee			26.72
	FULL MARKET VALUE	93,500				
			TOTAL TAX ---			890.57**
			DATE #1 01/31/20	DATE #2 03/31/20	DATE #3 05/29/20	
			AMT DUE 323.59	AMT DUE 296.85	AMT DUE 296.85	
***** 106.09-2-58 *****						
106.09-2-58	8711 NYS Rte 178					BILL362036
Agaciewski Marianne	210 1 Family Res		County Taxable	60,200		444.05
8711 NYS Rte 178	Belleville-Hend 223402	15,800	Town Wide	60,200		40.36
Henderson, NY 13650	Main St	60,200	FD362 Henderson Fire Dist	60,200	TO	64.73
	FRNT 83.00 DPTH 500.00		LT361 Henderson Light Dist	60,200	TO	24.26
	EAST-0923904 NRTH-1401978		Installment Fee			17.20
	DEED BOOK 1853 PG-192					
	FULL MARKET VALUE	60,200				
			TOTAL TAX ---			573.40**
			DATE #1 01/31/20	DATE #2 03/31/20	DATE #3 05/29/20	
			AMT DUE 208.34	AMT DUE 191.13	AMT DUE 191.13	
***** 106.09-2-59 *****						
106.09-2-59	8705 NYS Rte 178					BILL362037
Whitney Kirk W	210 1 Family Res		County Taxable	98,900		729.51
8705 NYS Rte 178	Belleville-Hend 223402	31,200	Town Wide	98,900		66.30
Henderson, NY 13650	Henderson	98,900	FD362 Henderson Fire Dist	98,900	TO	106.35
	ACRES 5.31		LT361 Henderson Light Dist	98,900	TO	39.86
	EAST-0923773 NRTH-1401973		Installment Fee			28.26
	DEED BOOK 2015 PG-2041					
	FULL MARKET VALUE	98,900				
			TOTAL TAX ---			942.02**
			DATE #1 01/31/20	DATE #2 03/31/20	DATE #3 05/29/20	
			AMT DUE 342.28	AMT DUE 314.00	AMT DUE 314.00	

STATE OF NEW YORK  
COUNTY - Jefferson  
TOWN - Henderson  
SWIS - 223600

2 0 2 0 T O W N T A X R O L L  
T A X A B L E SECTION OF THE ROLL - 1  
TAX MAP NUMBER SEQUENCE  
UNIFORM PERCENT OF VALUE IS 100.00

PAGE 513  
VALUATION DATE-JUL 01, 2018  
TAXABLE STATUS DATE-MAR 01, 2019

TAX MAP PARCEL NUMBER	PROPERTY LOCATION & CLASS	ASSESSMENT	EXEMPTION CODE	COUNTY	TOWN	TAX AMOUNT
CURRENT OWNERS NAME	SCHOOL DISTRICT	LAND	TAX DESCRIPTION			
CURRENT OWNERS ADDRESS	PARCEL SIZE/GRID COORD	TOTAL	SPECIAL DISTRICTS			
***** 106.09-2-60 *****						
8748	NYS Rte 178					BILL362038
106.09-2-60	240 Rural res		AG DIST CO 41720	36,113	36,113	
Aliasso Robert E Jr	Belleville-Hend 223402	78,500	County Taxable	211,787		1,562.18
Bronson Yvonne Marie	ACRES 24.64	247,900	Town Wide	211,787		141.98
PO Box 148	EAST-0923643 NRTH-1401142		FD362 Henderson Fire Dist	211,787	TO	227.73
Henderson, NY 13650	DEED BOOK 1529 PG-75		36,113 EX			
	FULL MARKET VALUE	247,900	LT361 Henderson Light Dist	211,787	TO	85.35
			36,113 EX			
MAY BE SUBJECT TO PAYMENT			Installment Fee			60.52
UNDER AGDIST LAW TIL 2023			TOTAL TAX ---			2,017.24**
			DATE #1 01/31/20	DATE #2 03/31/20	DATE #3 05/29/20	
			AMT DUE 732.94	AMT DUE 672.41	AMT DUE 672.41	
***** 106.09-2-61 *****						
	NYS Rte 178					BILL362039
106.09-2-61	322 Rural vac>10		County Taxable	23,400		172.60
Contino Michael J	Belleville-Hend 223402	23,400	Town Wide	23,400		15.69
8620 NYS Rte 178	ACRES 17.20	23,400	FD362 Henderson Fire Dist	23,400	TO	25.16
Henderson, NY 13650	EAST-0922788 NRTH-1400758		Installment Fee			6.40
	DEED BOOK 2017 PG-4620					
	FULL MARKET VALUE	23,400				
			TOTAL TAX ---			213.45**
			DATE #1 01/31/20	DATE #2 03/31/20	DATE #3 05/29/20	
			AMT DUE 77.55	AMT DUE 71.15	AMT DUE 71.15	
***** 106.09-2-62 *****						
8620	NYS Rte 178					BILL362040
106.09-2-62	210 1 Family Res		County Taxable	168,000		1,239.20
Contino Michael J	Belleville-Hend 223402	24,600	Town Wide	168,000		112.63
8620 NYS Rte 178	Aspinwall Cors	168,000	FD362 Henderson Fire Dist	168,000	TO	180.65
Henderson, NY 13650	FRNT 200.00 DPTH 175.00		LT361 Henderson Light Dist	168,000	TO	67.71
	EAST-0922854 NRTH-1401326		Installment Fee			48.01
	DEED BOOK 2017 PG-4620					
	FULL MARKET VALUE	168,000				
			TOTAL TAX ---			1,600.19**
			DATE #1 01/31/20	DATE #2 03/31/20	DATE #3 05/29/20	
			AMT DUE 581.42	AMT DUE 533.39	AMT DUE 533.39	
***** 106.09-2-63 *****						
8628	NYS Rte 178					BILL362041
106.09-2-63	260 Seasonal res		County Taxable	76,900		567.23
Schichler Fred E	Belleville-Hend 223402	27,800	Town Wide	76,900		51.55
Schichler Jean R	ACRES 1.20	76,900	FD362 Henderson Fire Dist	76,900	TO	82.69
8628 NYS Rte 178	EAST-0923059 NRTH-1401276		Installment Fee			21.04
Henderson, NY 13650	FULL MARKET VALUE	76,900				
			TOTAL TAX ---			701.47**
			DATE #1 01/31/20	DATE #2 03/31/20	DATE #3 05/29/20	
			AMT DUE 254.87	AMT DUE 233.82	AMT DUE 233.82	

STATE OF NEW YORK  
 COUNTY - Jefferson  
 TOWN - Henderson  
 SWIS - 223600

2 0 2 0 T O W N T A X R O L L  
 T A X A B L E SECTION OF THE ROLL - 1  
 TAX MAP NUMBER SEQUENCE  
 UNIFORM PERCENT OF VALUE IS 100.00

PAGE 514  
 VALUATION DATE-JUL 01, 2018  
 TAXABLE STATUS DATE-MAR 01, 2019

TAX MAP PARCEL NUMBER	PROPERTY LOCATION & CLASS	ASSESSMENT	EXEMPTION CODE	COUNTY	TOWN	TAX AMOUNT
CURRENT OWNERS NAME	SCHOOL DISTRICT	LAND	TAX DESCRIPTION			
CURRENT OWNERS ADDRESS	PARCEL SIZE/GRID COORD	TOTAL	SPECIAL DISTRICTS			
***** 106.09-2-65 *****						
106.09-2-65	NYS Rte 178			106.09-2-65		BILL362042
North Country Trust	105 Vac farmland		County Taxable			522.24
Fraser Trustee Peter H	Belleville-Hend 223402	61,800	Town Wide			47.47
c/o Christopher Bickford	Henderson	70,800	FD362 Henderson Fire Dist			76.13
839 Easy St	ACRES 23.35		LT361 Henderson Light Dist			28.53
Camano Island, WA 98282	EAST-0923407 NRTH-1402512		Installment Fee			20.23
	FULL MARKET VALUE	70,800				
TOTAL TAX ---						674.37**
	DATE #1	01/31/20	DATE #2	03/31/20	DATE #3	05/29/20
	AMT DUE	245.02	AMT DUE	224.79	AMT DUE	224.79
***** 106.09-2-66 *****						
106.09-2-66	Harborview Dr			106.09-2-66		BILL362043
Scott Grant S	311 Res vac land		County Taxable			134.98
Scott Janet L	Belleville-Hend 223402	18,300	Town Wide			12.27
4060 Indigo Dr Unit 309	ACRES 8.70	18,300	FD362 Henderson Fire Dist			19.68
Pensacola, FL 32507	EAST-0923525 NRTH-1403768		Installment Fee			5.01
	DEED BOOK 1124 PG-00256					
	FULL MARKET VALUE	18,300				
TOTAL TAX ---						166.93**
	DATE #1	01/31/20	DATE #2	03/31/20	DATE #3	05/29/20
	AMT DUE	60.66	AMT DUE	55.64	AMT DUE	55.64
***** 106.09-2-66.-701 *****						
106.09-2-66.-701	Henderson			106.09-2-66.-701		BILL362044
Scott Grant S	311 Res vac land		County Taxable			45.73
Scott Janet L	Belleville-Hend 223402	6,200	Town Wide			4.16
4060 Indigo Dr Unit 309	Special District	6,200	FD362 Henderson Fire Dist			6.67
Pensacola, FL 32507	ACRES 10.40		LT361 Henderson Light Dist			2.50
	FULL MARKET VALUE	6,200	Installment Fee			1.77
TOTAL TAX ---						59.06**
	DATE #1	01/31/20	DATE #2	03/31/20	DATE #3	05/29/20
	AMT DUE	21.47	AMT DUE	19.68	AMT DUE	19.68
***** 106.09-2-67 *****						
106.09-2-67	12879 Co Rte 72			106.09-2-67		BILL362045
Gruver Barbara A	270 Mfg housing		VET WAR CT 41121			
Gruver Joseph E	Belleville-Hend 223402	34,400	County Taxable			924.98
12879 Co Rte 72	LT361 .60Acres	137,400	Town Wide			88.09
Henderson, NY 13650	ACRES 8.29		FD362 Henderson Fire Dist			147.74
	EAST-0923915 NRTH-1403902		LT361 Henderson Light Dist			55.38
	DEED BOOK 2014 PG-2579		Installment Fee			36.49
	FULL MARKET VALUE	137,400				
TOTAL TAX ---						1,216.19**
	DATE #1	01/31/20	DATE #2	03/31/20	DATE #3	05/29/20
	AMT DUE	441.90	AMT DUE	405.39	AMT DUE	405.39



STATE OF NEW YORK  
COUNTY - Jefferson  
TOWN - Henderson  
SWIS - 223600

2 0 2 0 T O W N T A X R O L L  
T A X A B L E SECTION OF THE ROLL - 1  
TAX MAP NUMBER SEQUENCE  
UNIFORM PERCENT OF VALUE IS 100.00

PAGE 515  
VALUATION DATE-JUL 01, 2018  
TAXABLE STATUS DATE-MAR 01, 2019

TAX MAP PARCEL NUMBER	PROPERTY LOCATION & CLASS	ASSESSMENT	EXEMPTION CODE	COUNTY	TOWN	TAX AMOUNT
CURRENT OWNERS NAME	SCHOOL DISTRICT	LAND	TAX DESCRIPTION			
CURRENT OWNERS ADDRESS	PARCEL SIZE/GRID COORD	TOTAL	SPECIAL DISTRICTS			
***** 106.09-2-68 *****						
12867 Co Rte 72				106.09-2-68		BILL362046
106.09-2-68	240 Rural res		County Taxable	131,000		966.28
Soule Karen E	Belleville-Hend 223402	42,900	Town Wide	131,000		87.82
12867 Co Rte 72	ACRES 22.49	131,000	FD362 Henderson Fire Dist	131,000	TO	140.86
Henderson, NY 13650	EAST-0924198 NRTH-1403569		Installment Fee			35.85
	DEED BOOK 2008 PG-4515					
	FULL MARKET VALUE	131,000				
TOTAL TAX ---						1,194.96**
	DATE #1	01/31/20	DATE #2	03/31/20	DATE #3	05/29/20
	AMT DUE	434.17	AMT DUE	398.32	AMT DUE	398.32
***** 106.09-2-69 *****						
12867 Co Rte 72				106.09-2-69		BILL362047
106.09-2-69	311 Res vac land		County Taxable	18,900		139.41
Cornell Gary D	Belleville-Hend 223402	18,900	Town Wide	18,900		12.67
Cornell Mary M	ACRES 5.16	18,900	FD362 Henderson Fire Dist	18,900	TO	20.32
8400 Co Rte 152	EAST-0924614 NRTH-1403525		Installment Fee			5.17
Henderson, NY 13650	DEED BOOK 1890 PG-280					
	FULL MARKET VALUE	18,900				
TOTAL TAX ---						172.40**
	DATE #1	01/31/20	DATE #2	03/31/20	DATE #3	05/29/20
	AMT DUE	62.65	AMT DUE	57.46	AMT DUE	57.46
***** 106.09-2-70 *****						
12775 Co Rte 72				106.09-2-70		BILL362048
106.09-2-70	210 1 Family Res		County Taxable	151,000		1,113.81
Ward Brian	Belleville-Hend 223402	31,500	Town Wide	151,000		101.23
Ward Julie A	ACRES 5.53 BANK 810	151,000	FD362 Henderson Fire Dist	151,000	TO	162.37
12775 Co Rte 72	EAST-0924798 NRTH-1403410		LT361 Henderson Light Dist	151,000	TO	60.86
Henderson, NY 13650	DEED BOOK 2013 PG-9389		Installment Fee			43.15
	FULL MARKET VALUE	151,000				
TOTAL TAX ---						1,438.27**
	DATE #1	01/31/20	DATE #2	03/31/20	DATE #3	05/29/20
	AMT DUE	522.58	AMT DUE	479.42	AMT DUE	479.42
***** 106.09-2-71 *****						
12743 Co Rte 72				106.09-2-71		BILL362049
106.09-2-71	311 Res vac land		County Taxable	15,400		113.59
Montague David W	Belleville-Hend 223402	15,400	Town Wide	15,400		10.32
Montague Caryn S	Lot 15	15,400	FD362 Henderson Fire Dist	15,400	TO	16.56
PO Box 125	ACRES 5.04		LT361 Henderson Light Dist	15,400	TO	6.21
Henderson, NY 13650	EAST-0925000 NRTH-1403260		Installment Fee			4.40
	DEED BOOK 2016 PG-11168					
	FULL MARKET VALUE	15,400				
TOTAL TAX ---						146.68**
	DATE #1	01/31/20	DATE #2	03/31/20	DATE #3	05/29/20
	AMT DUE	53.30	AMT DUE	48.89	AMT DUE	48.89
*****						

STATE OF NEW YORK  
COUNTY - Jefferson  
TOWN - Henderson  
SWIS - 223600

2020 TOWN TAX ROLL  
TAXABLE SECTION OF THE ROLL - 1  
TAX MAP NUMBER SEQUENCE  
UNIFORM PERCENT OF VALUE IS 100.00

PAGE 516  
VALUATION DATE-JUL 01, 2018  
TAXABLE STATUS DATE-MAR 01, 2019

TAX MAP PARCEL NUMBER	PROPERTY LOCATION & CLASS	ASSESSMENT	EXEMPTION CODE	COUNTY	TOWN	TAX AMOUNT
CURRENT OWNERS NAME	SCHOOL DISTRICT	LAND	TAX DESCRIPTION			
CURRENT OWNERS ADDRESS	PARCEL SIZE/GRID COORD	TOTAL	SPECIAL DISTRICTS			
***** 106.09-3-3 *****						
8772	NYS Rte 178					BILL362050
106.09-3-3	210 1 Family Res		County Taxable	104,000		767.13
Ames Cheryl A	Belleville-Hend 223402	19,800	Town Wide	104,000		69.72
165 Ridgefield Rd	Main St	104,000	FD362 Henderson Fire Dist	104,000	TO	111.83
Newtown Square, PA 19073	ACRES 1.10		LT361 Henderson Light Dist	104,000	TO	41.91
	EAST-0924456 NRTH-1401422		Installment Fee			29.72
	DEED BOOK 2016 PG-3398					
	FULL MARKET VALUE	104,000				
TOTAL TAX ---						990.59**
	DATE #1	01/31/20	DATE #2	03/31/20	DATE #3	05/29/20
	AMT DUE	359.93	AMT DUE	330.19	AMT DUE	330.19
***** 106.09-3-4 *****						
8784	NYS Rte 178					BILL362051
106.09-3-4	210 1 Family Res		County Taxable	62,200		458.80
Runkles Jeremy	Belleville-Hend 223402	18,900	Town Wide	62,200		41.70
8784 NYS Rte 178	Main St	62,200	FD362 Henderson Fire Dist	62,200	TO	66.88
Henderson, NY 13650	FRNT 103.00 DPTH 385.00		LT361 Henderson Light Dist	62,200	TO	25.07
	BANK 810		Installment Fee			17.77
	EAST-0924578 NRTH-1401420					
	DEED BOOK 2014 PG-10648					
	FULL MARKET VALUE	62,200				
TOTAL TAX ---						592.45**
	DATE #1	01/31/20	DATE #2	03/31/20	DATE #3	05/29/20
	AMT DUE	215.26	AMT DUE	197.48	AMT DUE	197.48
***** 106.09-3-5 *****						
8792	NYS Rte 178					BILL362052
106.09-3-5	210 1 Family Res		County Taxable	98,300		725.08
Whiteford Joan A	Belleville-Hend 223402	24,300	Town Wide	98,300		65.90
Livingston MaryBeth	ACRES 1.74 BANK 550	98,300	FD362 Henderson Fire Dist	98,300	TO	105.70
PO Box 136	EAST-0924717 NRTH-1401369		Installment Fee			26.90
Henderson, NY 13650	DEED BOOK 2005 PG-20153					
	FULL MARKET VALUE	98,300				
TOTAL TAX ---						896.68**
	DATE #1	01/31/20	DATE #2	03/31/20	DATE #3	05/29/20
	AMT DUE	325.80	AMT DUE	298.89	AMT DUE	298.89
***** 106.09-3-6 *****						
8806	NYS Rte 178					BILL362053
106.09-3-6	210 1 Family Res		County Taxable	70,900		522.97
David Terry	Belleville-Hend 223402	14,300	Town Wide	70,900		47.53
PO Box 88	Main St	70,900	FD362 Henderson Fire Dist	70,900	TO	76.24
Henderson, NY 13650	FRNT 95.00 DPTH 130.00		LT361 Henderson Light Dist	70,900	TO	28.57
	EAST-0924792 NRTH-1401586		Installment Fee			20.26
	DEED BOOK 1758 PG-320					
	FULL MARKET VALUE	70,900				
TOTAL TAX ---						675.31**
	DATE #1	01/31/20	DATE #2	03/31/20	DATE #3	05/29/20
	AMT DUE	245.37	AMT DUE	225.10	AMT DUE	225.10

\*\*\*\*\*

STATE OF NEW YORK  
COUNTY - Jefferson  
TOWN - Henderson  
SWIS - 223600

2 0 2 0 T O W N T A X R O L L  
T A X A B L E SECTION OF THE ROLL - 1  
TAX MAP NUMBER SEQUENCE  
UNIFORM PERCENT OF VALUE IS 100.00

PAGE 517  
VALUATION DATE-JUL 01, 2018  
TAXABLE STATUS DATE-MAR 01, 2019

TAX MAP PARCEL NUMBER	PROPERTY LOCATION & CLASS	ASSESSMENT	EXEMPTION CODE	COUNTY	TOWN	TAX AMOUNT
CURRENT OWNERS NAME	SCHOOL DISTRICT	LAND	TAX DESCRIPTION			
CURRENT OWNERS ADDRESS	PARCEL SIZE/GRID COORD	TOTAL	SPECIAL DISTRICTS			
***** 106.09-3-7 *****						
106.09-3-7	8812 NYS Rte 178					BILL362054
Lane Moore Nancy E	433 Auto body		County Taxable	33,900		250.05
Moore Clyde E	Belleville-Hend 223402	27,400	Town Wide	33,900		22.73
8814 NYS Rte 178	Main St	33,900	FD362 Henderson Fire Dist	33,900	TO	36.45
Henderson, NY 13650	ACRES 1.70		LT361 Henderson Light Dist	33,900	TO	13.66
	EAST-0924901 NRTH-1401434		Installment Fee			9.69
	DEED BOOK 2007 PG-3539					
	FULL MARKET VALUE	33,900				
TOTAL TAX ---						322.89**
	DATE #1	01/31/20	DATE #2	03/31/20	DATE #3	05/29/20
	AMT DUE	117.32	AMT DUE	107.63	AMT DUE	107.63
***** 106.09-3-8 *****						
106.09-3-8	8814 NYS Rte 178					BILL362055
Lane Moore Nancy E	210 1 Family Res		County Taxable	52,500		387.25
Moore Clyde E	Belleville-Hend 223402	15,500	Town Wide	52,500		35.20
8814 NYS Rte 178	Main St	52,500	FD362 Henderson Fire Dist	52,500	TO	56.45
Henderson, NY 13650	FRNT 168.00 DPTH 75.00		LT361 Henderson Light Dist	52,500	TO	21.16
	EAST-0924967 NRTH-1401644		Installment Fee			15.00
	DEED BOOK 2007 PG-3539					
	FULL MARKET VALUE	52,500				
TOTAL TAX ---						500.06**
	DATE #1	01/31/20	DATE #2	03/31/20	DATE #3	05/29/20
	AMT DUE	181.70	AMT DUE	166.68	AMT DUE	166.68
***** 106.09-3-9 *****						
106.09-3-9	12190 Mill St					BILL362056
Fulkerson Roy W Jr	210 1 Family Res		County Taxable	40,700		300.21
Fulkerson Randy R	Belleville-Hend 223402	22,200	Town Wide	40,700		27.29
c/o Randy Fulkerson	Mill St	40,700	FD362 Henderson Fire Dist	40,700	TO	43.76
12199 Mill St	FRNT 161.00 DPTH 164.00		LT361 Henderson Light Dist	40,700	TO	16.40
PO Box 287	EAST-0925050 NRTH-1401392		Installment Fee			11.63
Henderson, NY 13650	DEED BOOK 2014 PG-1736					
	FULL MARKET VALUE	40,700				
TOTAL TAX ---						387.66**
	DATE #1	01/31/20	DATE #2	03/31/20	DATE #3	05/29/20
	AMT DUE	140.85	AMT DUE	129.22	AMT DUE	129.22
***** 106.09-3-10 *****						
106.09-3-10	12199 Mill St					BILL362057
Fulkerson Roy Jr	210 1 Family Res		County Taxable	56,000		413.07
Fulkerson Randy R	Belleville-Hend 223402	9,800	Town Wide	56,000		37.54
c/o Randy Fulkerson	Henderson	56,000	FD362 Henderson Fire Dist	56,000	TO	60.22
12199 Mill St	FRNT 62.00 DPTH 120.00		LT361 Henderson Light Dist	56,000	TO	22.57
PO Box 287	EAST-0925071 NRTH-1401528		Installment Fee			16.00
Henderson, NY 13650	DEED BOOK 2017 PG-14496					
	FULL MARKET VALUE	56,000				
TOTAL TAX ---						533.40**
	DATE #1	01/31/20	DATE #2	03/31/20	DATE #3	05/29/20
	AMT DUE	193.80	AMT DUE	177.80	AMT DUE	177.80

PRIOR OWNER ON 3/01/2019  
Fulkerson Roy Jr

\*\*\*\*\*

STATE OF NEW YORK  
COUNTY - Jefferson  
TOWN - Henderson  
SWIS - 223600

2020 TOWN TAX ROLL  
TAXABLE SECTION OF THE ROLL - 1  
TAX MAP NUMBER SEQUENCE  
UNIFORM PERCENT OF VALUE IS 100.00

PAGE 518  
VALUATION DATE-JUL 01, 2018  
TAXABLE STATUS DATE-MAR 01, 2019

TAX MAP PARCEL NUMBER	PROPERTY LOCATION & CLASS	ASSESSMENT	EXEMPTION CODE	COUNTY	TOWN	TAX AMOUNT
CURRENT OWNERS NAME	SCHOOL DISTRICT	LAND	TAX DESCRIPTION			
CURRENT OWNERS ADDRESS	PARCEL SIZE/GRID COORD	TOTAL	SPECIAL DISTRICTS			
***** 106.09-3-11 *****						
12205 Mill St				106.09-3-11		BILL362058
106.09-3-11	210 1 Family Res		VET COM CT 41131	13,925	10,000	
Scott Murray B	Belleville-Hend 223402	15,200	County Taxable	41,775		308.14
Scott Adeline	Henderson	55,700	Town Wide	45,700		30.64
PO Box 1	FRNT 116.00 DPTH 109.00		FD362 Henderson Fire Dist	55,700	TO	59.89
Henderson, NY 13650	EAST-0925166 NRTH-1401557		LT361 Henderson Light Dist	55,700	TO	22.45
	FULL MARKET VALUE	55,700	Installment Fee			12.63
			TOTAL TAX ---			421.12**
			DATE #1 01/31/20	DATE #2 03/31/20	DATE #3 05/29/20	
			AMT DUE 153.01	AMT DUE 140.37	AMT DUE 140.37	
***** 106.09-3-12 *****						
8832 NYS Rte 178				106.09-3-12		BILL362059
106.09-3-12	210 1 Family Res		VET WAR CT 41121	11,625	6,000	
Reardon Diana C	Belleville-Hend 223402	13,100	County Taxable	65,875		485.91
8832 NYS Rte 178	Henderson	77,500	Town Wide	71,500		47.93
Henderson, NY 13650	FRNT 90.00 DPTH 118.00		FD362 Henderson Fire Dist	77,500	TO	83.33
	BANK 810		LT361 Henderson Light Dist	77,500	TO	31.23
	EAST-0925087 NRTH-1401642		Installment Fee			19.45
	DEED BOOK 2011 PG-2540					
	FULL MARKET VALUE	77,500				
			TOTAL TAX ---			648.40**
			DATE #1 01/31/20	DATE #2 03/31/20	DATE #3 05/29/20	
			AMT DUE 235.59	AMT DUE 216.13	AMT DUE 216.13	
***** 106.09-3-13 *****						
8838 NYS Rte 178				106.09-3-13		BILL362060
106.09-3-13	210 1 Family Res		County Taxable	76,400		563.54
Scott Dawn L	Belleville-Hend 223402	10,200	Town Wide	76,400		51.22
8838 NYS Rte 178	Henderson	76,400	School Relevy			464.90
Henderson, NY 13650	FRNT 75.00 DPTH 96.00		FD362 Henderson Fire Dist	76,400	TO	82.15
	BANK 550		LT361 Henderson Light Dist	76,400	TO	30.79
	EAST-0925182 NRTH-1401667		Installment Fee			35.78
	DEED BOOK 964 PG-00221					
	FULL MARKET VALUE	76,400				
			TOTAL TAX ---			1,192.60**
			DATE #1 01/31/20	DATE #2 03/31/20	DATE #3 05/29/20	
			AMT DUE 433.32	AMT DUE 397.53	AMT DUE 397.53	
***** 106.09-3-14 *****						
12223 Mill St				106.09-3-14		BILL362061
106.09-3-14	210 1 Family Res		County Taxable	69,400		511.91
Scott Murray B	Belleville-Hend 223402	25,400	Town Wide	69,400		46.53
Scott Adeline E	Main St	69,400	FD362 Henderson Fire Dist	69,400	TO	74.62
PO Box 1	ACRES 1.00		LT361 Henderson Light Dist	69,400	TO	27.97
Henderson, NY 13650	EAST-0925289 NRTH-1401546		Installment Fee			19.83
	DEED BOOK 2011 PG-8795					
	FULL MARKET VALUE	69,400				
			TOTAL TAX ---			661.03**
			DATE #1 01/31/20	DATE #2 03/31/20	DATE #3 05/29/20	
			AMT DUE 240.18	AMT DUE 220.34	AMT DUE 220.34	

STATE OF NEW YORK  
COUNTY - Jefferson  
TOWN - Henderson  
SWIS - 223600

2020 TOWN TAX ROLL  
TAXABLE SECTION OF THE ROLL - 1  
TAX MAP NUMBER SEQUENCE  
UNIFORM PERCENT OF VALUE IS 100.00

PAGE 519  
VALUATION DATE-JUL 01, 2018  
TAXABLE STATUS DATE-MAR 01, 2019

TAX MAP PARCEL NUMBER	PROPERTY LOCATION & CLASS	ASSESSMENT	EXEMPTION CODE	COUNTY	TOWN	
CURRENT OWNERS NAME	SCHOOL DISTRICT	LAND	TAX DESCRIPTION	TAXABLE VALUE	TAX AMOUNT	
CURRENT OWNERS ADDRESS	PARCEL SIZE/GRID COORD	TOTAL	SPECIAL DISTRICTS			
***** 106.09-3-15 *****						
8872 NYS Rte 178					BILL362062	
106.09-3-15	652 Govt bldgs		County Taxable	60,600	447.00	
Henderson Fire Dept	Belleville-Hend 223402	15,600	Town Wide	60,600	40.63	
PO Box 3	Main St - Post Office	60,600	FD362 Henderson Fire Dist	60,600 TO	65.16	
Henderson, NY 13650	FRNT 160.00 DPTH 142.00		LT361 Henderson Light Dist	60,600 TO	24.42	
	EAST-0925497 NRTH-1401674		Installment Fee		17.32	
	FULL MARKET VALUE	60,600				
TOTAL TAX ---					577.21**	
	DATE #1	01/31/20	DATE #2	03/31/20	DATE #3	05/29/20
	AMT DUE	209.73	AMT DUE	192.40	AMT DUE	192.40
***** 106.09-3-16 *****						
9350 Water St					BILL362063	
106.09-3-16	210 1 Family Res		County Taxable	142,200	1,048.90	
Pawlikowski Dennis T	Belleville-Hend 223402	28,500	Town Wide	142,200	95.33	
Rose Nicole M	Water St	142,200	FD362 Henderson Fire Dist	142,200 TO	152.91	
PO Box 45	ACRES 2.50		LT361 Henderson Light Dist	142,200 TO	57.31	
Henderson, NY 13650	EAST-0925426 NRTH-1401418		Installment Fee		40.63	
	DEED BOOK 2019 PG-11558					
PRIOR OWNER ON 3/01/2019	FULL MARKET VALUE	142,200				
Pawlikowski Dennis T						
TOTAL TAX ---					1,354.45**	
	DATE #1	01/31/20	DATE #2	03/31/20	DATE #3	05/29/20
	AMT DUE	492.12	AMT DUE	451.48	AMT DUE	451.48
***** 106.09-3-17 *****						
9378 Water St					BILL362064	
106.09-3-17	210 1 Family Res		County Taxable	173,200	1,277.56	
Bartholomew Amy	Belleville-Hend 223402	31,600	Town Wide	173,200	116.12	
9378 Water St	Water St	173,200	FD362 Henderson Fire Dist	173,200 TO	186.24	
Henderson, NY 13650	ACRES 1.56 BANK 810		LT361 Henderson Light Dist	173,200 TO	69.80	
	EAST-0925805 NRTH-1401433		Installment Fee		49.49	
	DEED BOOK 1637 PG-309					
	FULL MARKET VALUE	173,200				
TOTAL TAX ---					1,649.72**	
	DATE #1	01/31/20	DATE #2	03/31/20	DATE #3	05/29/20
	AMT DUE	599.41	AMT DUE	549.90	AMT DUE	549.90
***** 106.09-3-18 *****						
9404 Water St					BILL362065	
106.09-3-18	210 1 Family Res		County Taxable	63,200	466.18	
Hazelton Ashley A	Belleville-Hend 223402	8,200	Town Wide	63,200	42.37	
Workman Dennis S	Henderson	63,200	FD362 Henderson Fire Dist	63,200 TO	67.96	
PO Box 41	ACRES 0.18 BANK 100		LT361 Henderson Light Dist	63,200 TO	25.47	
Henderson, NY 13650	EAST-0925950 NRTH-1401517		UW990 Unpaid Water	337.50 MT	337.50	
	DEED BOOK 2013 PG-6111		Installment Fee		28.18	
	FULL MARKET VALUE	63,200				
TOTAL TAX ---					939.48**	
	DATE #1	01/31/20	DATE #2	03/31/20	DATE #3	05/29/20
	AMT DUE	341.34	AMT DUE	313.16	AMT DUE	313.16

\*\*\*\*\*

STATE OF NEW YORK  
 COUNTY - Jefferson  
 TOWN - Henderson  
 SWIS - 223600

2 0 2 0 T O W N T A X R O L L  
 T A X A B L E SECTION OF THE ROLL - 1  
 TAX MAP NUMBER SEQUENCE  
 UNIFORM PERCENT OF VALUE IS 100.00

PAGE 520  
 VALUATION DATE-JUL 01, 2018  
 TAXABLE STATUS DATE-MAR 01, 2019

TAX MAP PARCEL NUMBER	PROPERTY LOCATION & CLASS	ASSESSMENT	EXEMPTION CODE	COUNTY	TOWN	TAX AMOUNT
CURRENT OWNERS NAME	SCHOOL DISTRICT	LAND	TAX DESCRIPTION			
CURRENT OWNERS ADDRESS	PARCEL SIZE/GRID COORD	TOTAL	SPECIAL DISTRICTS			
106.09-3-21.2	Main St 438 Parking lot		County Taxable	106.09-3-21.2		BILL362066 31.72
Jefferson County of	Belleville-Hend 223402	4,300	Town Wide			2.88
c/o Auditor	Henderson	4,300	FD362 Henderson Fire Dist		TO	4.62
195 Arsenal St	FRNT 36.00 DPTH 70.00		LT361 Henderson Light Dist		TO	1.73
Watertown, NY 13601	EAST-0925820 NRTH-1401725		Installment Fee			1.23
	DEED BOOK 2003 PG-8165					
	FULL MARKET VALUE	4,300				
TOTAL TAX ---						40.95**
	DATE #1	01/31/20	DATE #2	03/31/20	DATE #3	05/29/20
	AMT DUE	14.88	AMT DUE	13.65	AMT DUE	13.65
106.09-3-24.1	8906/910 NYS Rte 178		County Taxable	106.09-3-24.1		BILL362067 2,018.87
Stoner Michael	481 Att row bldg	61,600	Town Wide			183.49
Stoner Kellie	Belleville-Hend 223402	273,700	School Relevy			2,650.79
8910 NYS Rte 178 Apt 5	Main St		FD362 Henderson Fire Dist		TO	294.30
Henderson, NY 13650	FRNT 193.00 DPTH 79.00		LT361 Henderson Light Dist		TO	110.31
	EAST-0925968 NRTH-1401713		Installment Fee			157.73
	DEED BOOK 2016 PG-8027					
	FULL MARKET VALUE	273,700				
TOTAL TAX ---						5,257.76**
	DATE #1	01/31/20	DATE #2	03/31/20	DATE #3	05/29/20
	AMT DUE	1,910.33	AMT DUE	1,752.58	AMT DUE	1,752.58
106.09-3-26	8914 NYS Rte 178		County Taxable	106.09-3-26		BILL362068 461.75
Moran Wasyl L III	210 1 Family Res	11,100	Town Wide			41.97
Moran Deborah S	Belleville-Hend 223402	62,600	FD362 Henderson Fire Dist		TO	67.31
PO Box 622	Main St		LT361 Henderson Light Dist		TO	25.23
Dexter, NY 13634	FRNT 65.00 DPTH 145.00		Installment Fee			17.89
	EAST-0926044 NRTH-1401681					
	DEED BOOK 2011 PG-8186					
	FULL MARKET VALUE	62,600				
TOTAL TAX ---						596.26**
	DATE #1	01/31/20	DATE #2	03/31/20	DATE #3	05/29/20
	AMT DUE	216.65	AMT DUE	198.75	AMT DUE	198.75
106.09-3-28	8920 NYS Rte 178		County Taxable	106.09-3-28		BILL362069 1,779.88
Fargo's Family Market LLC	452 Nbh shop ctr	32,000	Town Wide			161.77
14192 Co Rte 90	Belleville-Hend 223402	241,300	FD362 Henderson Fire Dist		TO	259.47
Mannsville, NY 13661	Henderson		LT361 Henderson Light Dist		TO	97.25
	ACRES 0.65		UW990 Unpaid Water		MT	842.88
	EAST-0926162 NRTH-1401652		Installment Fee			94.24
	DEED BOOK 2017 PG-8124					
	FULL MARKET VALUE	241,300				
TOTAL TAX ---						3,141.25**
	DATE #1	01/31/20	DATE #2	03/31/20	DATE #3	05/29/20
	AMT DUE	1,141.33	AMT DUE	1,047.08	AMT DUE	1,047.08

STATE OF NEW YORK  
COUNTY - Jefferson  
TOWN - Henderson  
SWIS - 223600

2020 TOWN TAX ROLL  
TAXABLE SECTION OF THE ROLL - 1  
TAX MAP NUMBER SEQUENCE  
UNIFORM PERCENT OF VALUE IS 100.00

PAGE 521  
VALUATION DATE-JUL 01, 2018  
TAXABLE STATUS DATE-MAR 01, 2019

TAX MAP PARCEL NUMBER	PROPERTY LOCATION & CLASS	ASSESSMENT	EXEMPTION CODE	COUNTY	TOWN	TAX AMOUNT
CURRENT OWNERS NAME	SCHOOL DISTRICT	LAND	TAX DESCRIPTION			
CURRENT OWNERS ADDRESS	PARCEL SIZE/GRID COORD	TOTAL	SPECIAL DISTRICTS			
***** 106.09-3-30 *****						
8942 NYS Rte 178						BILL362070
106.09-3-30	210 1 Family Res		County Taxable	53,300		393.15
Therrien Vivien M	Belleville-Hend 223402	12,400	Town Wide	53,300		35.73
c/o Michelle Loomis	Merchant St	53,300	School Relevy			241.18
8942 NYS Rte 178	FRNT 145.00 DPTH 57.00		FD362 Henderson Fire Dist	53,300	TO	57.31
Henderson, NY 13650	EAST-0926233 NRTH-1401601		LT361 Henderson Light Dist	53,300	TO	21.48
	DEED BOOK 1266 PG-182		UW990 Unpaid Water	550.00	MT	550.00
	FULL MARKET VALUE	53,300	Installment Fee			38.97
			TOTAL TAX ---			1,298.85**
			DATE #1 01/31/20	DATE #2 03/31/20	DATE #3 05/29/20	
			AMT DUE 471.92	AMT DUE 432.95	AMT DUE 432.95	
***** 106.09-3-32 *****						
9438 Water St						BILL362071
106.09-3-32	210 1 Family Res		County Taxable	90,000		663.86
Moore Cynthia L	Belleville-Hend 223402	10,000	Town Wide	90,000		60.34
PO Box 113	Merchant St	90,000	FD362 Henderson Fire Dist	90,000	TO	96.78
Henderson, NY 13650	FRNT 64.00 DPTH 120.00		LT361 Henderson Light Dist	90,000	TO	36.27
	EAST-0926207 NRTH-1401434		Installment Fee			25.72
	DEED BOOK 1311 PG-343					
	FULL MARKET VALUE	90,000				
			TOTAL TAX ---			857.25**
			DATE #1 01/31/20	DATE #2 03/31/20	DATE #3 05/29/20	
			AMT DUE 311.47	AMT DUE 285.75	AMT DUE 285.75	
***** 106.09-3-33 *****						
9428 Water St						BILL362072
106.09-3-33	210 1 Family Res		County Taxable	73,400		541.41
Mullin Seth D	Belleville-Hend 223402	10,400	Town Wide	73,400		49.21
Duger Jennifer L	Henderson	73,400	FD362 Henderson Fire Dist	73,400	TO	78.93
8687 Co Rte 78	Hess S Lf-Us		LT361 Henderson Light Dist	73,400	TO	29.58
Henderson, NY 13650	ACRES 0.40		Installment Fee			20.97
	EAST-0926160 NRTH-1401389					
	DEED BOOK 2014 PG-6106					
	FULL MARKET VALUE	73,400				
			TOTAL TAX ---			699.13**
			DATE #1 01/31/20	DATE #2 03/31/20	DATE #3 05/29/20	
			AMT DUE 254.02	AMT DUE 233.04	AMT DUE 233.04	
***** 106.09-3-34 *****						
9420 Water St						BILL362073
106.09-3-34	210 1 Family Res		County Taxable	50,200		370.29
Hall Steven G	Belleville-Hend 223402	14,900	Town Wide	50,200		33.65
Hall Elizabeth A	Water St	50,200	FD362 Henderson Fire Dist	50,200	TO	53.98
Attn: NBT Bank, NA	ACRES 0.35 BANK 550		LT361 Henderson Light Dist	50,200	TO	20.23
52 S Broad St	EAST-0926082 NRTH-1401561		UW990 Unpaid Water	151.25	MT	151.25
PO Box 351	DEED BOOK 2013 PG-9458		Installment Fee			18.88
Norwich, NY 13815	FULL MARKET VALUE	50,200				
			TOTAL TAX ---			629.40**
			DATE #1 01/31/20	DATE #2 03/31/20	DATE #3 05/29/20	
			AMT DUE 228.68	AMT DUE 209.80	AMT DUE 209.80	



STATE OF NEW YORK  
COUNTY - Jefferson  
TOWN - Henderson  
SWIS - 223600

2 0 2 0 T O W N T A X R O L L  
T A X A B L E SECTION OF THE ROLL - 1  
TAX MAP NUMBER SEQUENCE  
UNIFORM PERCENT OF VALUE IS 100.00

PAGE 522  
VALUATION DATE-JUL 01, 2018  
TAXABLE STATUS DATE-MAR 01, 2019

TAX MAP PARCEL NUMBER	PROPERTY LOCATION & CLASS	ASSESSMENT	EXEMPTION CODE	COUNTY	TOWN	TAX AMOUNT
CURRENT OWNERS NAME	SCHOOL DISTRICT	LAND	TAX DESCRIPTION			
CURRENT OWNERS ADDRESS	PARCEL SIZE/GRID COORD	TOTAL	SPECIAL DISTRICTS			
*****						
106.09-3-35	8972 NYS Rte 178			106.09-3-35		BILL362074
Dickinson Gabrielle L	210 1 Family Res		County Taxable			806.22
Dickinson Michael P	Belleville-Hend 223402	16,100	Town Wide			73.28
c/o Seneca Federal S & L Assoc	Henderson	109,300	School Relevy			783.54
35 Oswego St	FRNT 88.00 DPTH 275.00		FD362 Henderson Fire Dist	109,300	TO	117.53
PO Box 210	BANK 550		LT361 Henderson Light Dist	109,300	TO	44.05
Baldwinsville, NY 13207	EAST-0926135 NRTH-1401285		Installment Fee			54.74
	DEED BOOK 1468 PG-193					
	FULL MARKET VALUE	109,300				
PRIOR OWNER ON 3/01/2019						
Dickinson Gabrielle L						
TOTAL TAX ---						1,824.62**
	DATE #1	01/31/20	DATE #2	03/31/20	DATE #3	05/29/20
	AMT DUE	662.96	AMT DUE	608.20	AMT DUE	608.20
*****						
106.09-3-36	8984 NYS Rte 178			106.09-3-36		BILL362075
Flora James D	210 1 Family Res		County Taxable			583.46
14943 NYS Rte 178	Belleville-Hend 223402	18,000	Town Wide			53.03
Adams, NY 13605	Merchant St	79,100	FD362 Henderson Fire Dist	79,100	TO	85.05
	FRNT 100.00 DPTH 235.00		LT361 Henderson Light Dist	79,100	TO	31.88
	BANK 810		UW990 Unpaid Water	137.50	MT	137.50
	EAST-0926129 NRTH-1401184		Installment Fee			26.73
	DEED BOOK 2014 PG-12206					
	FULL MARKET VALUE	79,100				
TOTAL TAX ---						890.92**
	DATE #1	01/31/20	DATE #2	03/31/20	DATE #3	05/29/20
	AMT DUE	323.71	AMT DUE	296.97	AMT DUE	296.97
*****						
106.09-3-37	8992 NYS Rte 178			106.09-3-37		BILL362076
Teselle William HDA	210 1 Family Res		County Taxable			669.76
c/o Edward Faust	Belleville-Hend 223402	19,500	Town Wide			60.87
PO Box 1274	Merchant St	90,800	FD362 Henderson Fire Dist	90,800	TO	97.64
Tacoma, WA 98401	FRNT 113.00 DPTH 275.00		LT361 Henderson Light Dist	90,800	TO	36.59
	BANK 822		Installment Fee			25.95
	EAST-0926178 NRTH-1401087					
	DEED BOOK 1808 PG-130					
	FULL MARKET VALUE	90,800				
TOTAL TAX ---						864.86**
	DATE #1	01/31/20	DATE #2	03/31/20	DATE #3	05/29/20
	AMT DUE	314.25	AMT DUE	288.28	AMT DUE	288.28
*****						

STATE OF NEW YORK  
COUNTY - Jefferson  
TOWN - Henderson  
SWIS - 223600

2020 TOWN TAX ROLL  
TAXABLE SECTION OF THE ROLL - 1  
TAX MAP NUMBER SEQUENCE  
UNIFORM PERCENT OF VALUE IS 100.00

PAGE 523  
VALUATION DATE-JUL 01, 2018  
TAXABLE STATUS DATE-MAR 01, 2019

TAX MAP PARCEL NUMBER	PROPERTY LOCATION & CLASS	ASSESSMENT	EXEMPTION CODE	COUNTY	TOWN	TAX AMOUNT
CURRENT OWNERS NAME	SCHOOL DISTRICT	LAND	TAX DESCRIPTION			
CURRENT OWNERS ADDRESS	PARCEL SIZE/GRID COORD	TOTAL	SPECIAL DISTRICTS			
***** 106.09-3-38.1 *****						
106.09-3-38.1	NYS Rte 178			106.09-3-38.1		BILL362077
Hays Harold F Jr	311 Res vac land		County Taxable		12,200	89.99
Carroll Patricia	Belleville-Hend 223402	12,200	Town Wide		12,200	8.18
c/o Cynthia Moore	Merchant St	12,200	FD362 Henderson Fire Dist		12,200 TO	13.12
PO Box 113	ACRES 4.07		LT361 Henderson Light Dist		12,200 TO	4.92
Henderson, NY 13650	EAST-0926129 NRTH-1400786		Installment Fee			3.49
	DEED BOOK 1720 PG-347					
	FULL MARKET VALUE	12,200				
PRIOR OWNER ON 3/01/2019						
Hays Harold F Jr						
TOTAL TAX --- 116.21**						
	DATE #1 01/31/20	DATE #2 03/31/20	DATE #3 05/29/20			
	AMT DUE 42.24	AMT DUE 38.73	AMT DUE 38.73			
***** 106.09-3-38.2 *****						
106.09-3-38.2	9010 NYS Rte 178			106.09-3-38.2		BILL362078
Hays Life Tenant Irene V	210 1 Family Res		SENIOR C/T 41801		32,700	562.80
Hays Harold F Jr	Belleville-Hend 223402	27,100	County Taxable		76,300	51.15
PO Box 113	Hays I V Lf-Us	109,000	Town Wide		76,300	117.21
Henderson, NY 13650	ACRES 1.57		FD362 Henderson Fire Dist		109,000 TO	43.93
	EAST-0926294 NRTH-1400915		LT361 Henderson Light Dist		109,000 TO	23.25
	DEED BOOK 1709 PG-275		Installment Fee			
	FULL MARKET VALUE	109,000				
PRIOR OWNER ON 3/01/2019						
Hays Irene (Lf Tenant) V						
TOTAL TAX --- 775.09**						
	DATE #1 01/31/20	DATE #2 03/31/20	DATE #3 05/29/20			
	AMT DUE 281.62	AMT DUE 258.36	AMT DUE 258.36			
***** 106.09-3-41 *****						
106.09-3-41	9011 NYS Rte 178			106.09-3-41		BILL362079
Newell Brian A	210 1 Family Res		County Taxable		106,700	787.04
Newell Jennifer A	Belleville-Hend 223402	16,400	Town Wide		106,700	71.53
PO Box 2641	Merchant St	106,700	School Relevy			758.36
Henderson, NY 13650	FRNT 94.00 DPTH 190.00		FD362 Henderson Fire Dist		106,700 TO	114.73
	EAST-0926568 NRTH-1400973		LT361 Henderson Light Dist		106,700 TO	43.00
	DEED BOOK 2009 PG-20335		UW990 Unpaid Water		676.50 MT	676.50
	FULL MARKET VALUE	106,700	Installment Fee			73.53
TOTAL TAX --- 2,451.16**						
	DATE #1 01/31/20	DATE #2 03/31/20	DATE #3 05/29/20			
	AMT DUE 890.59	AMT DUE 817.05	AMT DUE 817.05			
*****						

STATE OF NEW YORK  
COUNTY - Jefferson  
TOWN - Henderson  
SWIS - 223600

2 0 2 0 T O W N T A X R O L L  
T A X A B L E SECTION OF THE ROLL - 1  
TAX MAP NUMBER SEQUENCE  
UNIFORM PERCENT OF VALUE IS 100.00

PAGE 524  
VALUATION DATE-JUL 01, 2018  
TAXABLE STATUS DATE-MAR 01, 2019

TAX MAP PARCEL NUMBER	PROPERTY LOCATION & CLASS	ASSESSMENT	EXEMPTION CODE	COUNTY	TOWN	TAX AMOUNT
CURRENT OWNERS NAME	SCHOOL DISTRICT	LAND	TAX DESCRIPTION			
CURRENT OWNERS ADDRESS	PARCEL SIZE/GRID COORD	TOTAL	SPECIAL DISTRICTS			
***** 106.09-3-42 *****						
106.09-3-42	8991 NYS Rte 178			106.09-3-42		BILL362080
Johnson Robert M	210 1 Family Res		County Taxable			753.11
8991 NYS Rte 178	Belleville-Hend 223402	27,100	Town Wide			68.45
Henderson, NY 13650	FRNT 231.00 DPTH 210.00	102,100	FD362 Henderson Fire Dist			109.79
	BANK 822		LT361 Henderson Light Dist			41.15
	EAST-0926486 NRTH-1401108		UW990 Unpaid Water			143.40
	DEED BOOK 2010 PG-5475		Installment Fee			33.48
	FULL MARKET VALUE	102,100				
TOTAL TAX ---						1,115.90**
	DATE #1	01/31/20	DATE #2	03/31/20	DATE #3	05/29/20
	AMT DUE	405.46	AMT DUE	371.96	AMT DUE	371.96
***** 106.09-3-43 *****						
106.09-3-43	8975 NYS Rte 178			106.09-3-43		BILL362081
Salisbury Joseph D	210 1 Family Res		County Taxable			921.29
Sherm Diane	Belleville-Hend 223402	31,800	Town Wide			83.73
PO Box 89	Merchant St	124,900	FD362 Henderson Fire Dist			134.30
Henderson, NY 13650	ACRES 4.37 BANK 550		UW990 Unpaid Water			404.80
	EAST-0926601 NRTH-1401413		Installment Fee			46.32
	DEED BOOK 1735 PG-170					
	FULL MARKET VALUE	124,900				
TOTAL TAX ---						1,544.12**
	DATE #1	01/31/20	DATE #2	03/31/20	DATE #3	05/29/20
	AMT DUE	561.04	AMT DUE	514.70	AMT DUE	514.70
***** 106.09-3-46 *****						
106.09-3-46	12432 Co Rte 72			106.09-3-46		BILL362082
Anderson Eric C	240 Rural res		County Taxable			792.94
Anderson Jennifer L	Belleville-Hend 223402	33,500	Town Wide			72.07
PO Box 40	Merchant St	107,500	FD362 Henderson Fire Dist			115.59
Henderson, NY 13650	ACRES 8.56		LT361 Henderson Light Dist			43.32
	EAST-0927024 NRTH-1401812		Installment Fee			30.72
	DEED BOOK 1322 PG-331					
	FULL MARKET VALUE	107,500				
TOTAL TAX ---						1,023.92**
	DATE #1	01/31/20	DATE #2	03/31/20	DATE #3	05/29/20
	AMT DUE	372.04	AMT DUE	341.30	AMT DUE	341.30
***** 106.09-3-47 *****						
106.09-3-47	12440 Co Rte 72			106.09-3-47		BILL362083
Rice Theodore Karl	210 1 Family Res		County Taxable			658.69
Rice Stephen Arthur	Belleville-Hend 223402	17,800	Town Wide			59.87
215 Barre St A-102	Harbor View Rd	89,300	FD362 Henderson Fire Dist			96.02
Montpelier, VT 05602	Rice Faye S-LF Use		Installment Fee			24.44
	FRNT 110.00 DPTH 145.00					
	EAST-0926350 NRTH-1401951					
	DEED BOOK 2014 PG-4701					
	FULL MARKET VALUE	89,300				
TOTAL TAX ---						814.58**
	DATE #1	01/31/20	DATE #2	03/31/20	DATE #3	05/29/20
	AMT DUE	295.98	AMT DUE	271.52	AMT DUE	271.52

STATE OF NEW YORK  
COUNTY - Jefferson  
TOWN - Henderson  
SWIS - 223600

2020 TOWN TAX ROLL  
TAXABLE SECTION OF THE ROLL - 1  
TAX MAP NUMBER SEQUENCE  
UNIFORM PERCENT OF VALUE IS 100.00

PAGE 525  
VALUATION DATE-JUL 01, 2018  
TAXABLE STATUS DATE-MAR 01, 2019

TAX MAP PARCEL NUMBER	PROPERTY LOCATION & CLASS	ASSESSMENT	EXEMPTION CODE	COUNTY	TOWN	TAX AMOUNT
CURRENT OWNERS NAME	SCHOOL DISTRICT	LAND	TAX DESCRIPTION			
CURRENT OWNERS ADDRESS	PARCEL SIZE/GRID COORD	TOTAL	SPECIAL DISTRICTS			
***** 106.09-3-48 *****						
12468/478	Co Rte 72			106.09-3-48		BILL362084
106.09-3-48	210 1 Family Res		County Taxable	152,900		1,127.82
Sibrava Francis	Belleville-Hend 223402	33,900	Town Wide	152,900		102.51
Sibrava Sarah E	Harbor View Rd	152,900	FD362 Henderson Fire Dist	152,900	TO	164.41
c/o America Home Mort Serv	ACRES 7.42 BANK 810		UW990 Unpaid Water	574.75	MT	574.75
PO Box 13922	EAST-0926720 NRTH-1402124		Installment Fee			59.08
Durham, NC 27709-3922	DEED BOOK 2006 PG-18276					
	FULL MARKET VALUE	152,900				
TOTAL TAX ---						1,969.49**
	DATE #1	01/31/20	DATE #2	03/31/20	DATE #3	05/29/20
	AMT DUE	715.59	AMT DUE	656.49	AMT DUE	656.49
***** 106.09-3-49 *****						
106.09-3-49	NYS Rte 178					BILL362085
Newell Brian A	314 Rural vac<10		County Taxable	11,800		87.04
Newell Jennifer A	Belleville-Hend 223402	11,800	Town Wide	11,800		7.91
PO Box 2641	ACRES 0.70	11,800	School Relevy			114.28
Henderson, NY 13650	EAST-0926614 NRTH-1400893		FD362 Henderson Fire Dist	11,800	TO	12.69
	DEED BOOK 2009 PG-20335		UW990 Unpaid Water	202.40	MT	202.40
	FULL MARKET VALUE	11,800	Installment Fee			12.73
TOTAL TAX ---						424.32**
	DATE #1	01/31/20	DATE #2	03/31/20	DATE #3	05/29/20
	AMT DUE	154.17	AMT DUE	141.44	AMT DUE	141.44
***** 106.09-3-51 *****						
106.09-3-51	Town Barn Rd					BILL362086
Sears Thomas A	312 Vac w/imprv		County Taxable	70,000		516.33
Sears Winifred C	Belleville-Hend 223402	32,400	Town Wide	70,000		46.93
1506 N George St	ACRES 5.01	70,000	FD362 Henderson Fire Dist	70,000	TO	75.27
Rome, NY 13440	EAST-0925741 NRTH-1400308		Installment Fee			19.16
	DEED BOOK 2013 PG-230					
	FULL MARKET VALUE	70,000				
TOTAL TAX ---						638.53**
	DATE #1	01/31/20	DATE #2	03/31/20	DATE #3	05/29/20
	AMT DUE	232.01	AMT DUE	212.84	AMT DUE	212.84
***** 106.09-3-52 *****						
106.09-3-52	Town Barn Rd					BILL362087
Sears Thomas A	314 Rural vac<10		County Taxable	18,700		137.94
Sears Winifred C	Belleville-Hend 223402	18,700	Town Wide	18,700		12.54
1506 N George St	ACRES 5.01	18,700	FD362 Henderson Fire Dist	18,700	TO	20.11
Rome, NY 13440	EAST-0924664 NRTH-1400532		Installment Fee			5.12
	DEED BOOK 1303 PG-00023					
	FULL MARKET VALUE	18,700				
TOTAL TAX ---						170.59**
	DATE #1	01/31/20	DATE #2	03/31/20	DATE #3	05/29/20
	AMT DUE	61.99	AMT DUE	56.86	AMT DUE	56.86

STATE OF NEW YORK  
COUNTY - Jefferson  
TOWN - Henderson  
SWIS - 223600

2020 TOWN TAX ROLL  
TAXABLE SECTION OF THE ROLL - 1  
TAX MAP NUMBER SEQUENCE  
UNIFORM PERCENT OF VALUE IS 100.00

PAGE 526  
VALUATION DATE-JUL 01, 2018  
TAXABLE STATUS DATE-MAR 01, 2019

TAX MAP PARCEL NUMBER	PROPERTY LOCATION & CLASS	ASSESSMENT	EXEMPTION CODE	COUNTY	TOWN	TAX AMOUNT
CURRENT OWNERS NAME	SCHOOL DISTRICT	LAND	TAX DESCRIPTION			
CURRENT OWNERS ADDRESS	PARCEL SIZE/GRID COORD	TOTAL	SPECIAL DISTRICTS			
***** 106.13-1-1 *****						
106.13-1-1	Co Rte 152			106.13-1-1		BILL362088
Ditch Ronald J	120 Field crops		AG DIST CO 41720		42,204	42,204
8405 Cornell Rd	Belleville-Hend 223402	104,900	County Taxable		62,696	462.46
Henderson, NY 13650	Stony Creek	104,900	Town Wide		62,696	42.03
	ACRES 87.10		FD362 Henderson Fire Dist		62,696 TO	67.42
	EAST-0919622 NRTH-1399482		42,204 EX			
MAY BE SUBJECT TO PAYMENT	DEED BOOK 1577 PG-85		Installment Fee			17.16
UNDER AGDIST LAW TIL 2023	FULL MARKET VALUE	104,900				
TOTAL TAX --- 571.91**						
	DATE #1	01/31/20	DATE #2	03/31/20	DATE #3	05/29/20
	AMT DUE	207.81	AMT DUE	190.63	AMT DUE	190.63
***** 106.13-1-2 *****						
106.13-1-2	5765 Co Rte 152			106.13-1-2		BILL362089
Rathbun James	210 1 Family Res		County Taxable		74,500	549.53
PO Box 12	Belleville-Hend 223402	27,100	Town Wide		74,500	49.95
Henderson, NY 13650	ACRES 2.55	74,500	FD362 Henderson Fire Dist		74,500 TO	80.11
	EAST-0919791 NRTH-1400355		Installment Fee			20.39
	DEED BOOK 1840 PG-17					
	FULL MARKET VALUE	74,500				
TOTAL TAX --- 679.59**						
	DATE #1	01/31/20	DATE #2	03/31/20	DATE #3	05/29/20
	AMT DUE	246.92	AMT DUE	226.53	AMT DUE	226.53
***** 106.13-1-3 *****						
106.13-1-3	S of Co Rte 152			106.13-1-3		BILL362090
Vink Deborah A	314 Rural vac<10		County Taxable		14,300	105.48
Clark Martin	Belleville-Hend 223402	14,300	Town Wide		14,300	9.59
12035 Co Rte 123	ACRES 4.41	14,300	FD362 Henderson Fire Dist		14,300 TO	15.38
Henderson, NY 13650	EAST-0920535 NRTH-1399932		Installment Fee			3.91
	DEED BOOK 1748 PG-257					
	FULL MARKET VALUE	14,300				
TOTAL TAX --- 130.45**						
	DATE #1	01/31/20	DATE #2	03/31/20	DATE #3	05/29/20
	AMT DUE	47.40	AMT DUE	43.48	AMT DUE	43.48
***** 106.13-1-4 *****						
106.13-1-4	12035 Co Rte 123			106.13-1-4		BILL362091
Vink Deborah A	210 1 Family Res		VET WAR CT 41121		12,000	6,000
Clark Martin	Belleville-Hend 223402	50,200	VET WAR CT 41121		12,000	6,000
12035 Co Rte 123	ACRES 22.00	194,100	AG DIST CO 41720		8,767	8,767
Henderson, NY 13650	EAST-0921044 NRTH-1399953		County Taxable		161,333	1,190.02
	DEED BOOK 1748 PG-257		Town Wide		173,333	116.20
	FULL MARKET VALUE	194,100	FD362 Henderson Fire Dist		185,333 TO	199.29
MAY BE SUBJECT TO PAYMENT			8,767 EX			
UNDER AGDIST LAW TIL 2023			Installment Fee			45.17
TOTAL TAX --- 1,505.51**						
	DATE #1	01/31/20	DATE #2	03/31/20	DATE #3	05/29/20
	AMT DUE	547.02	AMT DUE	501.83	AMT DUE	501.83

TAX MAP PARCEL NUMBER	PROPERTY LOCATION & CLASS	ASSESSMENT	EXEMPTION CODE	COUNTY	TOWN	TAX AMOUNT
CURRENT OWNERS NAME	SCHOOL DISTRICT	LAND	TAX DESCRIPTION			
CURRENT OWNERS ADDRESS	PARCEL SIZE/GRID COORD	TOTAL	SPECIAL DISTRICTS			
***** 106.13-1-5 *****						
106.13-1-5	8155 NYS Rte 3			106.13-1-5		BILL362092
Walty Raymond S	312 Vac w/imprv		County Taxable			374.71
Walty Sharon	Belleville-Hend 223402	26,800	Town Wide			34.06
PO Box 67	ACRES 2.25	50,800	FD362 Henderson Fire Dist			54.62
Henderson Harbor, NY 13651	EAST-0921277 NRTH-1399255		Installment Fee			13.90
	DEED BOOK 2005 PG-7761					
	FULL MARKET VALUE	50,800				
TOTAL TAX ---						463.39**
	DATE #1	01/31/20	DATE #2	03/31/20	DATE #3	05/29/20
	AMT DUE	168.37	AMT DUE	154.46	AMT DUE	154.46
***** 106.13-1-8 *****						
106.13-1-8	7887 NYS Rte 3			106.13-1-8		BILL362093
Connors Cynthia J	210 1 Family Res		County Taxable			1,622.76
7887 NYS Rte 3	Belleville-Hend 223402	31,800	Town Wide			147.49
Henderson, NY 13650	ACRES 8.76 BANK 810	220,000	FD362 Henderson Fire Dist			236.56
	EAST-0921069 NRTH-1398087		Installment Fee			60.20
	DEED BOOK 1853 PG-56					
	FULL MARKET VALUE	220,000				
TOTAL TAX ---						2,006.81**
	DATE #1	01/31/20	DATE #2	03/31/20	DATE #3	05/29/20
	AMT DUE	729.15	AMT DUE	668.93	AMT DUE	668.93
***** 106.13-1-9 *****						
106.13-1-9	NYS Rte 3			106.13-1-9		BILL362094
Connors Cynthia J	311 Res vac land		County Taxable			115.07
7887 NYS Rte 3	Belleville-Hend 223402	15,600	Town Wide			10.46
Henderson, NY 13650	ACRES 6.55 BANK 810	15,600	FD362 Henderson Fire Dist			16.77
	EAST-0921008 NRTH-1397331		Installment Fee			4.27
	DEED BOOK 2003 PG-8180					
	FULL MARKET VALUE	15,600				
TOTAL TAX ---						142.30**
	DATE #1	01/31/20	DATE #2	03/31/20	DATE #3	05/29/20
	AMT DUE	51.71	AMT DUE	47.43	AMT DUE	47.43
***** 106.13-1-10 *****						
106.13-1-10	7831 NYS Rte 3			106.13-1-10		BILL362095
Glowfeskies Joseph	210 1 Family Res		VET WAR CT 41121		6,000	
7831 NYS Rte 3	Belleville-Hend 223402	24,500	County Taxable			437.63
Henderson, NY 13650	ACRES 1.00	69,800	Town Wide			42.77
	EAST-0921170 NRTH-1397050		FD362 Henderson Fire Dist			75.05
	DEED BOOK 2018 PG-12035		Installment Fee			16.66
	FULL MARKET VALUE	69,800				
TOTAL TAX ---						555.45**
	DATE #1	01/31/20	DATE #2	03/31/20	DATE #3	05/29/20
	AMT DUE	201.81	AMT DUE	185.15	AMT DUE	185.15

STATE OF NEW YORK  
COUNTY - Jefferson  
TOWN - Henderson  
SWIS - 223600

2 0 2 0 T O W N T A X R O L L  
T A X A B L E SECTION OF THE ROLL - 1  
TAX MAP NUMBER SEQUENCE  
UNIFORM PERCENT OF VALUE IS 100.00

PAGE 528  
VALUATION DATE-JUL 01, 2018  
TAXABLE STATUS DATE-MAR 01, 2019

TAX MAP PARCEL NUMBER	PROPERTY LOCATION & CLASS	ASSESSMENT	EXEMPTION CODE	COUNTY	TOWN	TAX AMOUNT
CURRENT OWNERS NAME	SCHOOL DISTRICT	LAND	TAX DESCRIPTION			
CURRENT OWNERS ADDRESS	PARCEL SIZE/GRID COORD	TOTAL	SPECIAL DISTRICTS			
***** 106.13-1-11 *****						
11404 Quarry Rd				106.13-1-11		BILL362096
106.13-1-11	210 1 Family Res		County Taxable			1,288.62
Eichholz Maureen S	Belleville-Hend 223402	27,600	Town Wide			117.12
11404 Quarry Rd	Stony Creek Farms 3	174,700	FD362 Henderson Fire Dist			187.85
Henderson, NY 13650	ACRES 3.09		Installment Fee			47.81
	EAST-0920979 NRTH-1396829					
PRIOR OWNER ON 3/01/2019	DEED BOOK 2019 PG-12813					
Wash Michael Edward	FULL MARKET VALUE	174,700				
						TOTAL TAX --- 1,593.59**
						DATE #1 01/31/20 DATE #2 03/31/20 DATE #3 05/29/20
						AMT DUE 579.02 AMT DUE 531.19 AMT DUE 531.19
***** 106.13-1-12 *****						
11441 Quarry Rd				106.13-1-12		BILL362097
106.13-1-12	210 1 Family Res		County Taxable			1,047.42
Schoenagel Families Ltd	Belleville-Hend 223402	27,300	Town Wide			95.20
Partner	Stony Creek Farms 2A	142,000	School Relevy			1,375.27
1320 Rte 507	ACRES 5.70		FD362 Henderson Fire Dist			152.69
Greentown, PA 18426	EAST-0920874 NRTH-1396480		Installment Fee			80.12
	FULL MARKET VALUE	142,000				
						TOTAL TAX --- 2,670.58**
						DATE #1 01/31/20 DATE #2 03/31/20 DATE #3 05/29/20
						AMT DUE 970.32 AMT DUE 890.19 AMT DUE 890.19
***** 106.13-1-13 *****						
7641 NYS Rte 3				106.13-1-13		BILL362098
106.13-1-13	421 Restaurant		County Taxable			1,270.18
Coopers Landing Inc	Belleville-Hend 223402	26,600	Town Wide			115.44
7641 NYS Rte 3	Stony Creek Farms 1	172,200	FD362 Henderson Fire Dist			185.16
Henderson, NY 13650	ACRES 4.14		Installment Fee			47.12
	EAST-0920842 NRTH-1396140					
	DEED BOOK 1704 PG-254					
	FULL MARKET VALUE	172,200				
						TOTAL TAX --- 1,570.78**
						DATE #1 01/31/20 DATE #2 03/31/20 DATE #3 05/29/20
						AMT DUE 570.72 AMT DUE 523.59 AMT DUE 523.59
***** 106.13-1-14 *****						
Quarry Rd				106.13-1-14		BILL362099
106.13-1-14	322 Rural vac>10		County Taxable			205.06
Ziegler Willard J Jr	Belleville-Hend 223402	27,800	Town Wide			18.64
Terry Hefty Cindy	Stony Creek Farms Aa Ba	27,800	FD362 Henderson Fire Dist			29.89
c/o Terry Hefty Cindy	ACRES 12.57		Installment Fee			7.61
PO Box 99	EAST-0920255 NRTH-1396492					
Sterling, PA 18463	DEED BOOK 1237 PG-225					
	FULL MARKET VALUE	27,800				
						TOTAL TAX --- 253.59**
						DATE #1 01/31/20 DATE #2 03/31/20 DATE #3 05/29/20
						AMT DUE 92.14 AMT DUE 84.53 AMT DUE 84.53
*****						

STATE OF NEW YORK  
COUNTY - Jefferson  
TOWN - Henderson  
SWIS - 223600

2020 TOWN TAX ROLL  
TAXABLE SECTION OF THE ROLL - 1  
TAX MAP NUMBER SEQUENCE  
UNIFORM PERCENT OF VALUE IS 100.00

PAGE 529  
VALUATION DATE-JUL 01, 2018  
TAXABLE STATUS DATE-MAR 01, 2019

TAX MAP PARCEL NUMBER	PROPERTY LOCATION & CLASS	ASSESSMENT	EXEMPTION CODE	COUNTY	TOWN	TAX AMOUNT
CURRENT OWNERS NAME	SCHOOL DISTRICT	LAND	TAX DESCRIPTION	TAXABLE VALUE		
CURRENT OWNERS ADDRESS	PARCEL SIZE/GRID COORD	TOTAL	SPECIAL DISTRICTS			
***** 106.13-1-15 *****						
106.13-1-15	Quarry Rd					BILL362100
Schoenagel Families Ltd	311 Res vac land		County Taxable	27,000		199.16
Partner	Belleville-Hend 223402	27,000	Town Wide	27,000		18.10
1320 Rte 507	Stony Creek Farms K	27,000	School Relevy			261.50
Greentown, PA 18426	ACRES 25.56		FD362 Henderson Fire Dist	27,000	TO	29.03
	EAST-0919516 NRTH-1396676		Installment Fee			15.23
	FULL MARKET VALUE	27,000				
TOTAL TAX ---						507.79**
	DATE #1	01/31/20	DATE #2	03/31/20	DATE #3	05/29/20
	AMT DUE	184.50	AMT DUE	169.26	AMT DUE	169.26
***** 106.13-1-16 *****						
106.13-1-16	Quarry Rd					BILL362101
Schoenagel Families Ltd	323 Vacant rural		County Taxable	16,900		124.66
Partnership	Belleville-Hend 223402	16,900	Town Wide	16,900		11.33
1320 Rte 507	Stony Creek Farms J	16,900	School Relevy			163.67
Greentown, PA 18426	ACRES 8.79		FD362 Henderson Fire Dist	16,900	TO	18.17
	EAST-0919639 NRTH-1397380		Installment Fee			9.53
	DEED BOOK 1590 PG-141					
	FULL MARKET VALUE	16,900				
TOTAL TAX ---						317.83**
	DATE #1	01/31/20	DATE #2	03/31/20	DATE #3	05/29/20
	AMT DUE	115.48	AMT DUE	105.94	AMT DUE	105.94
***** 106.13-1-17 *****						
106.13-1-17	11681 Quarry Rd					BILL362102
Dean William L	210 1 Family Res		County Taxable	89,700		661.65
Dean Barbara J	Belleville-Hend 223402	32,400	Town Wide	89,700		60.14
PO Box 262	Stony Creek Farms I	89,700	FD362 Henderson Fire Dist	89,700	TO	96.45
Henderson, NY 13650	ACRES 9.78		Installment Fee			24.55
	EAST-0919683 NRTH-1397744					
	DEED BOOK 1363 PG-270					
	FULL MARKET VALUE	89,700				
TOTAL TAX ---						818.24**
	DATE #1	01/31/20	DATE #2	03/31/20	DATE #3	05/29/20
	AMT DUE	297.31	AMT DUE	272.74	AMT DUE	272.74
***** 106.13-1-18 *****						
106.13-1-18	Quarry Rd					BILL362103
Schoenagel Families Ltd	322 Rural vac>10		County Taxable	26,000		191.78
Partner	Belleville-Hend 223402	26,000	Town Wide	26,000		17.43
1320 Rte 507	Stony Creek Farms F G H	26,000	School Relevy			251.81
Greentown, PA 18426	ACRES 23.85		FD362 Henderson Fire Dist	26,000	TO	27.96
	EAST-0920012 NRTH-1398305		Installment Fee			14.67
	FULL MARKET VALUE	26,000				
TOTAL TAX ---						488.98**
	DATE #1	01/31/20	DATE #2	03/31/20	DATE #3	05/29/20
	AMT DUE	177.67	AMT DUE	162.99	AMT DUE	162.99



STATE OF NEW YORK  
COUNTY - Jefferson  
TOWN - Henderson  
SWIS - 223600

2020 TOWN TAX ROLL  
TAXABLE SECTION OF THE ROLL - 1  
TAX MAP NUMBER SEQUENCE  
UNIFORM PERCENT OF VALUE IS 100.00

PAGE 530  
VALUATION DATE-JUL 01, 2018  
TAXABLE STATUS DATE-MAR 01, 2019

TAX MAP PARCEL NUMBER	PROPERTY LOCATION & CLASS	ASSESSMENT	EXEMPTION CODE	COUNTY	TOWN	TAX AMOUNT
CURRENT OWNERS NAME	SCHOOL DISTRICT	LAND	TAX DESCRIPTION			
CURRENT OWNERS ADDRESS	PARCEL SIZE/GRID COORD	TOTAL	SPECIAL DISTRICTS			
***** 106.13-1-19 *****						
106.13-1-19	Quarry Rd			106.13-1-19		BILL362104
Fairservice Robert W II	311 Res vac land		County Taxable		14,800	109.17
Fairservice Hazel L	Belleville-Hend 223402	14,800	Town Wide		14,800	9.92
1180 Pope Rd	Stony Creek Farms E	14,800	FD362 Henderson Fire Dist		14,800 TO	15.91
Tobyhanna, PA 18466	ACRES 5.31		Installment Fee			4.05
	EAST-0920525 NRTH-1397900					
	DEED BOOK 1368 PG-75					
	FULL MARKET VALUE	14,800				
TOTAL TAX ---						135.00**
	DATE #1	01/31/20	DATE #2	03/31/20	DATE #3	05/29/20
	AMT DUE	49.05	AMT DUE	45.00	AMT DUE	45.00
***** 106.13-1-20 *****						
106.13-1-20	Quarry Rd			106.13-1-20		BILL362105
Schoengel Families Ltd Prtnshp	311 Res vac land		County Taxable		14,800	109.17
1320 Rte 507	Belleville-Hend 223402	14,800	Town Wide		14,800	9.92
Greentown, PA 18426	Stony Creek Farms D	14,800	School Relevy			143.34
	ACRES 5.31		FD362 Henderson Fire Dist		14,800 TO	15.91
	EAST-0920491 NRTH-1397515		Installment Fee			8.35
	DEED BOOK 2011 PG-13512					
	FULL MARKET VALUE	14,800				
TOTAL TAX ---						278.34**
	DATE #1	01/31/20	DATE #2	03/31/20	DATE #3	05/29/20
	AMT DUE	101.13	AMT DUE	92.78	AMT DUE	92.78
***** 106.13-1-21 *****						
106.13-1-21	11510 Quarry Rd			106.13-1-21		BILL362106
Macri Salvatore	311 Res vac land		County Taxable		15,000	110.64
180 Jogee Rd	Belleville-Hend 223402	15,000	Town Wide		15,000	10.06
Middletown, NY 10940	Stony Creek Farms Ca	15,000	FD362 Henderson Fire Dist		15,000 TO	16.13
	ACRES 5.55		Installment Fee			4.10
	EAST-0920494 NRTH-1397101					
	DEED BOOK 2010 PG-18199					
	FULL MARKET VALUE	15,000				
TOTAL TAX ---						136.83**
	DATE #1	01/31/20	DATE #2	03/31/20	DATE #3	05/29/20
	AMT DUE	49.71	AMT DUE	45.61	AMT DUE	45.61
***** 106.13-1-22 *****						
106.13-1-22	8042 NYS Rte 3			106.13-1-22		BILL362107
Wyand Dean E	210 1 Family Res		County Taxable		231,200	1,705.38
8042 NYS Rte 3	Belleville-Hend 223402	28,300	Town Wide		231,200	155.00
Henderson, NY 13650	Lot 5	231,200	FD362 Henderson Fire Dist		231,200 TO	248.61
	ACRES 1.45		Installment Fee			63.27
	EAST-0921550 NRTH-1399001					
	DEED BOOK 2014 PG-2440					
	FULL MARKET VALUE	231,200				
TOTAL TAX ---						2,108.99**
	DATE #1	01/31/20	DATE #2	03/31/20	DATE #3	05/29/20
	AMT DUE	766.28	AMT DUE	702.99	AMT DUE	702.99

\*\*\*\*\*

STATE OF NEW YORK  
COUNTY - Jefferson  
TOWN - Henderson  
SWIS - 223600

2020 TOWN TAX ROLL  
TAXABLE SECTION OF THE ROLL - 1  
TAX MAP NUMBER SEQUENCE  
UNIFORM PERCENT OF VALUE IS 100.00

PAGE 531  
VALUATION DATE-JUL 01, 2018  
TAXABLE STATUS DATE-MAR 01, 2019

TAX MAP PARCEL NUMBER	PROPERTY LOCATION & CLASS	ASSESSMENT	EXEMPTION CODE	COUNTY	TOWN	TAX AMOUNT
CURRENT OWNERS NAME	SCHOOL DISTRICT	LAND	TAX DESCRIPTION			
CURRENT OWNERS ADDRESS	PARCEL SIZE/GRID COORD	TOTAL	SPECIAL DISTRICTS			
***** 106.13-1-23 *****						
8324 NYS Rte 3				106.13-1-23		BILL362108
106.13-1-23	442 MiniWhseSelf		County Taxable		207,500	1,530.56
Price Peter M	Belleville-Hend 223402	31,400	Town Wide		207,500	139.11
PO Box 67	ACRES 3.92	207,500	FD362 Henderson Fire Dist		207,500 TO	223.12
Henderson, NY 13650	EAST-0921700 NRTH-1399530		Installment Fee			56.78
	FULL MARKET VALUE	207,500				
TOTAL TAX ---						1,892.79**
	DATE #1	01/31/20	DATE #2	03/31/20	DATE #3	05/29/20
	AMT DUE	687.71	AMT DUE	630.93	AMT DUE	630.93
***** 106.13-1-24 *****						
NYS Rte 3				106.13-1-24		BILL362109
106.13-1-24	311 Res vac land		County Taxable		18,200	134.25
Price Peter M	Belleville-Hend 223402	18,200	Town Wide		18,200	12.20
PO Box 67	Lot B	18,200	FD362 Henderson Fire Dist		18,200 TO	19.57
Henderson, NY 13650	ACRES 4.47		Installment Fee			4.98
	EAST-0921850 NRTH-1400170					
	FULL MARKET VALUE	18,200				
TOTAL TAX ---						166.02**
	DATE #1	01/31/20	DATE #2	03/31/20	DATE #3	05/29/20
	AMT DUE	60.32	AMT DUE	55.34	AMT DUE	55.34
***** 106.13-1-25 *****						
NYS Rte 3				106.13-1-25		BILL362110
106.13-1-25	311 Res vac land		County Taxable		17,000	125.40
M R Burdick Enterprises LLC	Belleville-Hend 223402	17,000	Town Wide		17,000	11.40
c/o Carol Shattuck	Lot A	17,000	FD362 Henderson Fire Dist		17,000 TO	18.28
12376 Whitney Rd	ACRES 3.33		Installment Fee			4.65
Henderson, NY 13650	EAST-0922250 NRTH-1400900					
	DEED BOOK 2010 PG-8203					
	FULL MARKET VALUE	17,000				
PRIOR OWNER ON 3/01/2019						
M R Burdick Enterprises LLC						
TOTAL TAX ---						155.08**
	DATE #1	01/31/20	DATE #2	03/31/20	DATE #3	05/29/20
	AMT DUE	56.35	AMT DUE	51.69	AMT DUE	51.69
***** 106.13-1-26 *****						
NYS Rte 3				106.13-1-26		BILL362111
106.13-1-26	311 Res vac land		County Taxable		26,200	193.26
Price Peter M	Belleville-Hend 223402	26,200	Town Wide		26,200	17.56
PO Box 67	ACRES 21.79	26,200	FD362 Henderson Fire Dist		26,200 TO	28.17
Henderson, NY 13650	EAST-0922049 NRTH-1399747		Installment Fee			7.17
	DEED BOOK 2003 PG-2541					
	FULL MARKET VALUE	26,200				
TOTAL TAX ---						238.99**
	DATE #1	01/31/20	DATE #2	03/31/20	DATE #3	05/29/20
	AMT DUE	86.84	AMT DUE	79.66	AMT DUE	79.66
*****						

STATE OF NEW YORK  
COUNTY - Jefferson  
TOWN - Henderson  
SWIS - 223600

2020 TOWN TAX ROLL  
TAXABLE SECTION OF THE ROLL - 1  
TAX MAP NUMBER SEQUENCE  
UNIFORM PERCENT OF VALUE IS 100.00

PAGE 532  
VALUATION DATE-JUL 01, 2018  
TAXABLE STATUS DATE-MAR 01, 2019

TAX MAP PARCEL NUMBER	PROPERTY LOCATION & CLASS	ASSESSMENT	EXEMPTION CODE	COUNTY	TOWN	TAX AMOUNT
CURRENT OWNERS NAME	SCHOOL DISTRICT	LAND	TAX DESCRIPTION			
CURRENT OWNERS ADDRESS	PARCEL SIZE/GRID COORD	TOTAL	SPECIAL DISTRICTS			
***** 106.13-1-27 *****						
106.13-1-27	NYS Rte 3			106.13-1-27		BILL362112
Price Peter M	311 Res vac land		County Taxable		28,900	213.17
PO Box 67	Belleville-Hend 223402	28,900	Town Wide		28,900	19.37
Henderson, NY 13650	Lot 4	28,900	FD362 Henderson Fire Dist		28,900 TO	31.08
	ACRES 1.75		Installment Fee			7.91
	EAST-0922000 NRTH-1399100					
	FULL MARKET VALUE	28,900				
TOTAL TAX ---						263.62**
	DATE #1	01/31/20	DATE #2	03/31/20	DATE #3	05/29/20
	AMT DUE	95.79	AMT DUE	87.87	AMT DUE	87.87
***** 106.13-1-28 *****						
106.13-1-28	8048 NYS Rte 3			106.13-1-28		BILL362113
Price Peter M	210 1 Family Res		County Taxable		135,400	998.74
Rosen Susan R	Belleville-Hend 223402	28,400	Town Wide		135,400	90.77
PO Box 67	Lot 3	135,400	FD362 Henderson Fire Dist		135,400 TO	145.59
Henderson, NY 13650	ACRES 1.50 BANK 750		Installment Fee			37.05
	EAST-0921900 NRTH-1398920					
	DEED BOOK 2012 PG-728					
	FULL MARKET VALUE	135,400				
TOTAL TAX ---						1,235.10**
	DATE #1	01/31/20	DATE #2	03/31/20	DATE #3	05/29/20
	AMT DUE	448.75	AMT DUE	411.70	AMT DUE	411.70
***** 106.13-1-29 *****						
106.13-1-29	NYS Rte 3			106.13-1-29		BILL362114
Price Peter M	311 Res vac land		County Taxable		16,000	118.02
PO Box 67	Belleville-Hend 223402	16,000	Town Wide		16,000	10.73
Henderson, NY 13650	Lot 2	16,000	FD362 Henderson Fire Dist		16,000 TO	17.20
	ACRES 2.29		Installment Fee			4.38
	EAST-0921800 NRTH-1398670					
	FULL MARKET VALUE	16,000				
TOTAL TAX ---						145.95**
	DATE #1	01/31/20	DATE #2	03/31/20	DATE #3	05/29/20
	AMT DUE	53.03	AMT DUE	48.65	AMT DUE	48.65
***** 106.13-1-30 *****						
106.13-1-30	8040 NYS Rte 3			106.13-1-30		BILL362115
Wyand Dean E	210 1 Family Res		County Taxable		80,800	596.00
8042 NYS Rte 3	Belleville-Hend 223402	28,900	Town Wide		80,800	54.17
Henderson, NY 13650	ACRES 1.75	80,800	FD362 Henderson Fire Dist		80,800 TO	86.88
	EAST-0921571 NRTH-1398577		Installment Fee			22.11
	DEED BOOK 2011 PG-10866					
	FULL MARKET VALUE	80,800				
TOTAL TAX ---						737.05**
	DATE #1	01/31/20	DATE #2	03/31/20	DATE #3	05/29/20
	AMT DUE	267.80	AMT DUE	245.68	AMT DUE	245.68

STATE OF NEW YORK  
COUNTY - Jefferson  
TOWN - Henderson  
SWIS - 223600

2020 TOWN TAX ROLL  
TAXABLE SECTION OF THE ROLL - 1  
TAX MAP NUMBER SEQUENCE  
UNIFORM PERCENT OF VALUE IS 100.00

PAGE 533  
VALUATION DATE-JUL 01, 2018  
TAXABLE STATUS DATE-MAR 01, 2019

TAX MAP PARCEL NUMBER	PROPERTY LOCATION & CLASS	ASSESSMENT	EXEMPTION CODE	COUNTY	TOWN	TAX AMOUNT
CURRENT OWNERS NAME	SCHOOL DISTRICT	LAND	TAX DESCRIPTION			
CURRENT OWNERS ADDRESS	PARCEL SIZE/GRID COORD	TOTAL	SPECIAL DISTRICTS			
***** 111.08-1-1.1 *****						
111.08-1-1.1	12051 NYS Rte 178					BILL362116
Illingworth James	210 1 Family Res		County Taxable	38,800		286.20
8-10 Wardwell St	Belleville-Hend 223402	11,100	Town Wide	38,800		26.01
Adams, NY 13605	Nys Rte 178	38,800	FD361 Smithville Fire Dist	38,800	TO	91.09
	FRNT 126.00 DPTH 49.00		Installment Fee			12.10
	EAST-0940244 NRTH-1390960					
	FULL MARKET VALUE	38,800				
TOTAL TAX ---						403.30**
	DATE #1	01/31/20	DATE #2	03/31/20	DATE #3	05/29/20
	AMT DUE	146.54	AMT DUE	134.43	AMT DUE	134.43
***** 111.08-1-1.2 *****						
111.08-1-1.2	12073 NYS Rte 178					BILL362117
Illingworth James	210 1 Family Res		County Taxable	58,800		433.72
8-10 Wardwell St	Belleville-Hend 223402	29,300	Town Wide	58,800		39.42
Adams, NY 13605	Nys Rte 178	58,800	FD361 Smithville Fire Dist	58,800	TO	138.05
	ACRES 1.95		Installment Fee			18.34
	EAST-0940215 NRTH-1391100					
	FULL MARKET VALUE	58,800				
TOTAL TAX ---						611.19**
	DATE #1	01/31/20	DATE #2	03/31/20	DATE #3	05/29/20
	AMT DUE	222.07	AMT DUE	203.73	AMT DUE	203.73
***** 111.08-1-2.1 *****						
111.08-1-2.1	12511 NYS Rte 178					BILL362118
Rinaldi Peter J	210 1 Family Res		VET WAR CT 41121	10,575	6,000	
Rinaldi Roseanne M	Belleville-Hend 223402	32,900	County Taxable	59,925		442.02
12511 NYS Rte 178	Roberts Crn	70,500	Town Wide	64,500		43.24
Adams, NY 13605	ACRES 5.89		FD361 Smithville Fire Dist	70,500	TO	165.52
	EAST-0941482 NRTH-1391158		Installment Fee			19.52
	DEED BOOK 1307 PG-00001					
	FULL MARKET VALUE	70,500				
TOTAL TAX ---						650.78**
	DATE #1	01/31/20	DATE #2	03/31/20	DATE #3	05/29/20
	AMT DUE	236.46	AMT DUE	216.92	AMT DUE	216.92
***** 111.08-1-2.2 *****						
111.08-1-2.2	12415 NYS Rte 178					BILL362119
Warner Timothy J	210 1 Family Res		County Taxable	104,300		769.34
Warner Keyzia M	Belleville-Hend 223402	30,300	Town Wide	104,300		69.92
12415 NYS Rte 178	ACRES 2.87	104,300	FD361 Smithville Fire Dist	104,300	TO	244.87
Adams, NY 13605	EAST-0941273 NRTH-1391060		Installment Fee			32.52
	DEED BOOK 2011 PG-8850					
	FULL MARKET VALUE	104,300				
TOTAL TAX ---						1,084.13**
	DATE #1	01/31/20	DATE #2	03/31/20	DATE #3	05/29/20
	AMT DUE	393.91	AMT DUE	361.37	AMT DUE	361.37
*****						

STATE OF NEW YORK  
COUNTY - Jefferson  
TOWN - Henderson  
SWIS - 223600

2 0 2 0 T O W N T A X R O L L  
T A X A B L E SECTION OF THE ROLL - 1  
TAX MAP NUMBER SEQUENCE  
UNIFORM PERCENT OF VALUE IS 100.00

PAGE 534  
VALUATION DATE-JUL 01, 2018  
TAXABLE STATUS DATE-MAR 01, 2019

TAX MAP PARCEL NUMBER	PROPERTY LOCATION & CLASS	ASSESSMENT	EXEMPTION CODE	COUNTY	TOWN	TAX AMOUNT
CURRENT OWNERS NAME	SCHOOL DISTRICT	LAND	TAX DESCRIPTION			
CURRENT OWNERS ADDRESS	PARCEL SIZE/GRID COORD	TOTAL	SPECIAL DISTRICTS			
***** 111.08-1-3 *****						
10187 Co Rte 75	210 1 Family Res		VET COM CT 41131	111.08	1-3	BILL362120
111.08-1-3	210 1 Family Res			20,000	10,000	
Barney Roger C Jr	Belleville-Hend 223402	32,700	County Taxable	60,700		447.74
Barney Theresa A	Roberts Corn	80,700	Town Wide	70,700		47.40
10187 Co Rte 75	ACRES 5.32		FD361 Smithville Fire Dist	80,700	TO	189.46
Adams, NY 13605	EAST-0942068 NRTH-1391193		Installment Fee			20.54
	DEED BOOK 934 PG-00996					
	FULL MARKET VALUE	80,700				
TOTAL TAX ---						684.60**
	DATE #1	01/31/20	DATE #2	03/31/20	DATE #3	05/29/20
	AMT DUE	248.74	AMT DUE	228.20	AMT DUE	228.20
***** 111.08-1-5 *****						
12539-599 NYS Rte 178	281 Multiple res		County Taxable	151,400		BILL362121
111.08-1-5	281 Multiple res			151,400		1,116.76
Forrester Debra D	Belleville-Hend 223402	44,100	Town Wide	151,400		101.50
12599 NYS Rte 178	Roberts Corners	151,400	FD361 Smithville Fire Dist	151,400	TO	355.45
Adams, NY 13605	ACRES 2.40		Installment Fee			47.21
	EAST-0941989 NRTH-1390900					
	FULL MARKET VALUE	151,400				
TOTAL TAX ---						1,573.71**
	DATE #1	01/31/20	DATE #2	03/31/20	DATE #3	05/29/20
	AMT DUE	571.78	AMT DUE	524.57	AMT DUE	524.57
***** 111.08-1-6 *****						
10187 Co Rte 75	311 Res vac land		County Taxable	7,500		BILL362122
111.08-1-6	311 Res vac land			7,500		55.32
Barney Roger C Jr	Belleville-Hend 223402	7,500	Town Wide	7,500		5.03
Barney Theresa A	Roberts Crn	7,500	FD361 Smithville Fire Dist	7,500	TO	17.61
10187 Co Rte 75	FRNT 200.00 DPTH 110.00		Installment Fee			2.34
Adams, NY 13605	EAST-0942270 NRTH-1390885					
	DEED BOOK 934 PG-00996					
	FULL MARKET VALUE	7,500				
TOTAL TAX ---						77.96**
	DATE #1	01/31/20	DATE #2	03/31/20	DATE #3	05/29/20
	AMT DUE	28.34	AMT DUE	25.98	AMT DUE	25.98
***** 111.08-1-7 *****						
12659 NYS Rte 178	312 Vac w/imprv		County Taxable	8,900		BILL362123
111.08-1-7	312 Vac w/imprv			8,900		65.65
Forrester Daryl	Belleville-Hend 223402	7,500	Town Wide	8,900		5.97
7473 Lyng Rd	Roberts Cors	8,900	FD361 Smithville Fire Dist	8,900	TO	20.90
Henderson, NY 13650	FRNT 100.00 DPTH 117.00		Installment Fee			2.78
	EAST-0942583 NRTH-1390822					
	DEED BOOK 2013 PG-10620					
	FULL MARKET VALUE	8,900				
TOTAL TAX ---						92.52**
	DATE #1	01/31/20	DATE #2	03/31/20	DATE #3	05/29/20
	AMT DUE	33.62	AMT DUE	30.84	AMT DUE	30.84

STATE OF NEW YORK  
COUNTY - Jefferson  
TOWN - Henderson  
SWIS - 223600

2 0 2 0 T O W N T A X R O L L  
T A X A B L E SECTION OF THE ROLL - 1  
TAX MAP NUMBER SEQUENCE  
UNIFORM PERCENT OF VALUE IS 100.00

PAGE 535  
VALUATION DATE-JUL 01, 2018  
TAXABLE STATUS DATE-MAR 01, 2019

TAX MAP PARCEL NUMBER	PROPERTY LOCATION & CLASS	ASSESSMENT	EXEMPTION CODE	COUNTY	TOWN	TAX AMOUNT
CURRENT OWNERS NAME	SCHOOL DISTRICT	LAND	TAX DESCRIPTION			
CURRENT OWNERS ADDRESS	PARCEL SIZE/GRID COORD	TOTAL	SPECIAL DISTRICTS			
***** 111.08-1-8 *****						
111.08-1-8	12655 NYS Rte 178			111.08-1-8		BILL362124
Ramsdell Gary	311 Res vac land		County Taxable		18,000	132.77
Ramsdell Della	Belleville-Hend 223402	18,000	Town Wide		18,000	12.07
12737 NYS Rte 178	Roberts Corners	18,000	FD361 Smithville Fire Dist		18,000 TO	42.26
Adams, NY 13605	ACRES 8.20		Installment Fee			5.61
	EAST-0942676 NRTH-1391123					
	DEED BOOK 2013 PG-17750					
	FULL MARKET VALUE	18,000				
TOTAL TAX ---						187.10**
	DATE #1	01/31/20	DATE #2	03/31/20	DATE #3	05/29/20
	AMT DUE	67.99	AMT DUE	62.36	AMT DUE	62.36
***** 111.08-1-9 *****						
111.08-1-9	12737 NYS Rte 178			111.08-1-9		BILL362125
Ramsdell Gary M	210 1 Family Res		County Taxable		155,100	1,144.05
12737 NYS Rte 178	Belleville-Hend 223402	34,400	Town Wide		155,100	103.98
Adams, NY 13605	Roberts Corners	155,100	FD361 Smithville Fire Dist		155,100 TO	364.14
	ACRES 8.40		Installment Fee			48.37
	EAST-0943251 NRTH-1391165					
	DEED BOOK 1854 PG-27					
	FULL MARKET VALUE	155,100				
TOTAL TAX ---						1,612.17**
	DATE #1	01/31/20	DATE #2	03/31/20	DATE #3	05/29/20
	AMT DUE	585.76	AMT DUE	537.39	AMT DUE	537.39
***** 111.08-1-10 *****						
111.08-1-10	12759 NYS Rte 178			111.08-1-10		BILL362126
Ramsdell Gary M	311 Res vac land		County Taxable		9,900	73.02
Ramsdell Della H	Belleville-Hend 223402	9,900	Town Wide		9,900	6.64
12737 NYS Rte 178	Roberts Corners	9,900	FD361 Smithville Fire Dist		9,900 TO	23.24
Adams, NY 13605	FRNT 132.00 DPTH 140.00		Installment Fee			3.09
	EAST-0943056 NRTH-1390790					
	DEED BOOK 1881 PG-322					
	FULL MARKET VALUE	9,900				
TOTAL TAX ---						102.90**
	DATE #1	01/31/20	DATE #2	03/31/20	DATE #3	05/29/20
	AMT DUE	37.39	AMT DUE	34.30	AMT DUE	34.30
***** 111.08-1-11 *****						
111.08-1-11	12771 NYS Rte 178			111.08-1-11		BILL362127
Colburn George H Jr	210 1 Family Res		County Taxable		76,000	560.59
Colburn Chantelle L	Belleville-Hend 223402	22,900	Town Wide		76,000	50.95
12771 NYS Rte 178	ACRES 1.00	76,000	FD361 Smithville Fire Dist		76,000 TO	178.43
Adams, NY 13605	EAST-0943228 NRTH-1390837		Installment Fee			23.70
	DEED BOOK 2018 PG-6712					
	FULL MARKET VALUE	76,000				
TOTAL TAX ---						789.97**
	DATE #1	01/31/20	DATE #2	03/31/20	DATE #3	05/29/20
	AMT DUE	287.03	AMT DUE	263.32	AMT DUE	263.32

STATE OF NEW YORK  
COUNTY - Jefferson  
TOWN - Henderson  
SWIS - 223600

2 0 2 0 T O W N T A X R O L L  
T A X A B L E SECTION OF THE ROLL - 1  
TAX MAP NUMBER SEQUENCE  
UNIFORM PERCENT OF VALUE IS 100.00

PAGE 536  
VALUATION DATE-JUL 01, 2018  
TAXABLE STATUS DATE-MAR 01, 2019

TAX MAP PARCEL NUMBER	PROPERTY LOCATION & CLASS	ASSESSMENT	EXEMPTION CODE	COUNTY	TOWN	TAX AMOUNT
CURRENT OWNERS NAME	SCHOOL DISTRICT	LAND	TAX DESCRIPTION			
CURRENT OWNERS ADDRESS	PARCEL SIZE/GRID COORD	TOTAL	SPECIAL DISTRICTS			
***** 111.08-1-12.1 *****						
12803 NYS Rte 178				111.08-1-12.1		BILL362128
111.08-1-12.1	210 1 Family Res		County Taxable	60,900		449.21
Taylor Carolynne	Belleville-Hend 223402	17,200	Town Wide	60,900		40.83
12803 NYS Rte 178	ACRES 0.44 BANK 810	60,900	FD361 Smithville Fire Dist	60,900 TO		142.98
Adams, NY 13605	EAST-0943321 NRTH-1390773		Installment Fee			18.99
	DEED BOOK 1157 PG-00315					
	FULL MARKET VALUE	60,900				
TOTAL TAX ---						633.02**
	DATE #1	01/31/20	DATE #2	03/31/20	DATE #3	05/29/20
	AMT DUE	230.01	AMT DUE	211.00	AMT DUE	211.00
***** 111.08-1-12.2 *****						
12803 NYS Rte 178				111.08-1-12.2		BILL362129
111.08-1-12.2	312 Vac w/imprv		County Taxable	7,400		54.58
Taylor Carolynne	Belleville-Hend 223402	2,000	Town Wide	7,400		4.96
12803 NYS Rte 178	FRNT 37.00 DPTH 48.00	7,400	FD361 Smithville Fire Dist	7,400 TO		17.37
Adams, NY 13605	EAST-0943286 NRTH-1390724		Installment Fee			2.31
	DEED BOOK 1177 PG-00058					
	FULL MARKET VALUE	7,400				
TOTAL TAX ---						76.91**
	DATE #1	01/31/20	DATE #2	03/31/20	DATE #3	05/29/20
	AMT DUE	27.96	AMT DUE	25.63	AMT DUE	25.63
***** 111.08-1-13 *****						
12941 NYS Rte 178				111.08-1-13		BILL362130
111.08-1-13	210 1 Family Res		County Taxable	74,700		551.00
Bray Daniel L	Belleville-Hend 223402	31,400	Town Wide	74,700		50.08
12941 NYS Rte 178	ACRES 4.00 BANK 550	74,700	FD361 Smithville Fire Dist	74,700 TO		175.38
Adams, NY 13605	EAST-0944244 NRTH-1391068		Installment Fee			23.29
	DEED BOOK 2015 PG-19107					
	FULL MARKET VALUE	74,700				
TOTAL TAX ---						776.46**
	DATE #1	01/31/20	DATE #2	03/31/20	DATE #3	05/29/20
	AMT DUE	282.11	AMT DUE	258.82	AMT DUE	258.82
***** 111.08-1-14 *****						
12999 NYS Rte 178				111.08-1-14		BILL362131
111.08-1-14	210 1 Family Res		County Taxable	180,600		1,332.14
Graves Frank M	Belleville-Hend 223402	31,700	Town Wide	180,600		121.08
Graves Sharon M	ACRES 4.34	180,600	FD361 Smithville Fire Dist	180,600 TO		424.01
12999 NYS Rte 178	EAST-0944493 NRTH-1390662		Installment Fee			56.32
Adams, NY 13605	DEED BOOK 2015 PG-11788					
	FULL MARKET VALUE	180,600				
TOTAL TAX ---						1,877.23**
	DATE #1	01/31/20	DATE #2	03/31/20	DATE #3	05/29/20
	AMT DUE	682.07	AMT DUE	625.74	AMT DUE	625.74
*****						

STATE OF NEW YORK  
COUNTY - Jefferson  
TOWN - Henderson  
SWIS - 223600

2020 TOWN TAX ROLL  
TAXABLE SECTION OF THE ROLL - 1  
TAX MAP NUMBER SEQUENCE  
UNIFORM PERCENT OF VALUE IS 100.00

PAGE 537  
VALUATION DATE-JUL 01, 2018  
TAXABLE STATUS DATE-MAR 01, 2019

TAX MAP PARCEL NUMBER	PROPERTY LOCATION & CLASS	ASSESSMENT	EXEMPTION CODE	COUNTY	TOWN	TAX AMOUNT
CURRENT OWNERS NAME	SCHOOL DISTRICT	LAND	TAX DESCRIPTION			
CURRENT OWNERS ADDRESS	PARCEL SIZE/GRID COORD	TOTAL	SPECIAL DISTRICTS			
***** 111.08-1-16 *****						
111.08-1-16	9922 Nohle Rd					BILL362132
Stewart Ethan E	210 1 Family Res		County Taxable	140,100		1,033.41
Stewart Cynthia K	Belleville-Hend 223402	32,400	Town Wide	140,100		93.92
9922 Nohle Rd	ACRES 5.00	140,100	FD361 Smithville Fire Dist	140,100	TO	328.92
Adams, NY 13605	EAST-0944121 NRTH-1389370		Installment Fee			43.69
	DEED BOOK 923 PG-00391					
	FULL MARKET VALUE	140,100				
TOTAL TAX ---						1,456.25**
	DATE #1	01/31/20	DATE #2	03/31/20	DATE #3	05/29/20
	AMT DUE	529.12	AMT DUE	485.41	AMT DUE	485.41
***** 111.08-1-17 *****						
111.08-1-17	9890 Nohle Rd					BILL362133
Hodge Mark Warren	210 1 Family Res		County Taxable	217,000		1,600.64
9890 Nohle Rd	Belleville-Hend 223402	33,400	Town Wide	217,000		145.48
Adams, NY 13605	ACRES 6.00	217,000	FD361 Smithville Fire Dist	217,000	TO	509.47
	EAST-0944116 NRTH-1389149		Installment Fee			67.67
	DEED BOOK 1295 PG-00207					
	FULL MARKET VALUE	217,000				
TOTAL TAX ---						2,255.59**
	DATE #1	01/31/20	DATE #2	03/31/20	DATE #3	05/29/20
	AMT DUE	819.54	AMT DUE	751.86	AMT DUE	751.86
***** 111.08-1-18 *****						
111.08-1-18	Nohle Rd					BILL362134
Nohle Arces LLC	105 Vac farmland		County Taxable	92,500		682.30
9306 Nohle Rd	Belleville-Hend 223402	92,500	Town Wide	92,500		62.01
Adams, NY 13605	Lf Use Donna R Nohle	92,500	FD361 Smithville Fire Dist	92,500	TO	217.17
	ACRES 54.48		Installment Fee			28.84
	EAST-0944952 NRTH-1388690					
	DEED BOOK 2011 PG-3261					
	FULL MARKET VALUE	92,500				
TOTAL TAX ---						961.48**
	DATE #1	01/31/20	DATE #2	03/31/20	DATE #3	05/29/20
	AMT DUE	349.34	AMT DUE	320.49	AMT DUE	320.49
***** 111.08-1-19 *****						
111.08-1-19	Co Rte 75					BILL362135
Nohle Marlin J	105 Vac farmland		AG DIST CO 41720	26,923	26,923	
Nohle Barbara Ann J	Belleville-Hend 223402	36,300	County Taxable	9,377		69.17
5 N Main St	ACRES 15.13	36,300	Town Wide	9,377		6.29
Adams, NY 13605	EAST-0942908 NRTH-1388422	36,300	FD361 Smithville Fire Dist	9,377	TO	22.02
	FULL MARKET VALUE	36,300	Installment Fee			2.92
TOTAL TAX ---						97.48**
	DATE #1	01/31/20	DATE #2	03/31/20	DATE #3	05/29/20
	AMT DUE	35.42	AMT DUE	32.49	AMT DUE	32.49

MAY BE SUBJECT TO PAYMENT  
UNDER AGDIST LAW TIL 2023



STATE OF NEW YORK  
COUNTY - Jefferson  
TOWN - Henderson  
SWIS - 223600

2020 TOWN TAX ROLL  
TAXABLE SECTION OF THE ROLL - 1  
TAX MAP NUMBER SEQUENCE  
UNIFORM PERCENT OF VALUE IS 100.00

PAGE 538  
VALUATION DATE-JUL 01, 2018  
TAXABLE STATUS DATE-MAR 01, 2019

TAX MAP PARCEL NUMBER	PROPERTY LOCATION & CLASS	ASSESSMENT	EXEMPTION CODE	COUNTY	TOWN	TAX AMOUNT
CURRENT OWNERS NAME	SCHOOL DISTRICT	LAND	TAX DESCRIPTION			
CURRENT OWNERS ADDRESS	PARCEL SIZE/GRID COORD	TOTAL	SPECIAL DISTRICTS			
***** 111.08-1-21.1 *****						
111.08-1-21.1	12682 NYS Rte 178					BILL362136
Stoodley Denise M	210 1 Family Res		County Taxable	111.08	1-21.1	795.15
PO Box 54	Belleville-Hend 223402	27,700	Town Wide			72.27
Three Mile Bay, NY 13693	Roberts Crn	107,800	FD361 Smithville Fire Dist	107,800	TO	253.09
	Lot 4		Installment Fee			33.62
	ACRES 1.15					
	EAST-0942630 NRTH-1390591					
	DEED BOOK 2013 PG-14620					
	FULL MARKET VALUE	107,800				
TOTAL TAX ---						1,120.51**
	DATE #1	01/31/20	DATE #2	03/31/20	DATE #3	05/29/20
	AMT DUE	407.13	AMT DUE	373.50	AMT DUE	373.50
***** 111.08-1-21.21 *****						
111.08-1-21.21	NYS Rte 178					BILL362137
Hodge Janelle MC	120 Field crops		County Taxable	111.08	1-21.21	191.78
9890 Nohle Rd	Belleville-Hend 223402	26,000	Town Wide	26,000		17.43
Adams, NY 13605	Roberts Corners	26,000	FD361 Smithville Fire Dist	26,000	TO	61.04
	Lot 5		Installment Fee			8.11
	ACRES 8.71					
	EAST-0943247 NRTH-1390435					
	DEED BOOK 2010 PG-16716					
	FULL MARKET VALUE	26,000				
TOTAL TAX ---						270.25**
	DATE #1	01/31/20	DATE #2	03/31/20	DATE #3	05/29/20
	AMT DUE	98.20	AMT DUE	90.08	AMT DUE	90.08
***** 111.08-1-21.22 *****						
111.08-1-21.22	9994 Co Rte 75					BILL362138
Stoodley Denise M	311 Res vac land		County Taxable	111.08	1-21.22	168.92
PO Box 54	Belleville-Hend 223402	22,900	Town Wide	22,900		15.35
Three Mile Bay, NY 13693	Lots 5B & 5C	22,900	FD361 Smithville Fire Dist	22,900	TO	53.76
	ACRES 6.78		Installment Fee			7.14
	EAST-0942421 NRTH-1390024					
	DEED BOOK 2012 PG-17210					
	FULL MARKET VALUE	22,900				
TOTAL TAX ---						238.03**
	DATE #1	01/31/20	DATE #2	03/31/20	DATE #3	05/29/20
	AMT DUE	86.49	AMT DUE	79.34	AMT DUE	79.34
***** 111.08-1-21.23 *****						
111.08-1-21.23	Co Rte 75					BILL362139
Stoodley Denise M	311 Res vac land		County Taxable	111.08	1-21.23	101.79
PO Box 54	Belleville-Hend 223402	13,800	Town Wide	13,800		9.25
Three Mile Bay, NY 13693	Roberts Corners	13,800	FD361 Smithville Fire Dist	13,800	TO	32.40
	Lot 5A		Installment Fee			4.30
	ACRES 1.05					
	EAST-0942445 NRTH-1390585					
	DEED BOOK 2013 PG-14620					
	FULL MARKET VALUE	13,800				
TOTAL TAX ---						143.44**
	DATE #1	01/31/20	DATE #2	03/31/20	DATE #3	05/29/20
	AMT DUE	52.12	AMT DUE	47.81	AMT DUE	47.81

\*\*\*\*\*

STATE OF NEW YORK  
COUNTY - Jefferson  
TOWN - Henderson  
SWIS - 223600

2020 TOWN TAX ROLL  
TAXABLE SECTION OF THE ROLL - 1  
TAX MAP NUMBER SEQUENCE  
UNIFORM PERCENT OF VALUE IS 100.00

PAGE 539  
VALUATION DATE-JUL 01, 2018  
TAXABLE STATUS DATE-MAR 01, 2019

TAX MAP PARCEL NUMBER	PROPERTY LOCATION & CLASS	ASSESSMENT	EXEMPTION CODE	COUNTY	TOWN	TAX AMOUNT
CURRENT OWNERS NAME	SCHOOL DISTRICT	LAND	TAX DESCRIPTION			
CURRENT OWNERS ADDRESS	PARCEL SIZE/GRID COORD	TOTAL	SPECIAL DISTRICTS			
***** 111.08-1-21.3 *****						
111.08-1-21.3	10063 Nohle Rd					BILL362140
Hodge Mark Warren	210 1 Family Res		SENIOR C/T 41801	84,050	84,050	
Hodge Scott William	Belleville-Hend 223402	27,900	County Taxable	84,050		619.97
9890 Nohle Rd	Lot 3	168,100	Town Wide	84,050		56.35
Adams, NY 13605	Center Sylvia-LF Use		FD361 Smithville Fire Dist	168,100	TO	394.66
	ACRES 1.23		Installment Fee			32.13
	EAST-0943462 NRTH-1390146					
	DEED BOOK 2014 PG-5659					
	FULL MARKET VALUE	168,100				
TOTAL TAX ---						1,070.98**
	DATE #1	01/31/20	DATE #2	03/31/20	DATE #3	05/29/20
	AMT DUE	389.13	AMT DUE	356.99	AMT DUE	356.99
***** 111.08-1-21.4 *****						
111.08-1-21.4	Nohle Rd					BILL362141
Hodge Mark W	311 Res vac land		County Taxable	17,000		125.40
9890 Nohle Rd	Belleville-Hend 223402	17,000	Town Wide	17,000		11.40
Adams, NY 13605	Lot 2	17,000	FD361 Smithville Fire Dist	17,000	TO	39.91
	ACRES 6.46		Installment Fee			5.30
	EAST-0942950 NRTH-1390006					
	FULL MARKET VALUE	17,000				
TOTAL TAX ---						176.71**
	DATE #1	01/31/20	DATE #2	03/31/20	DATE #3	05/29/20
	AMT DUE	64.21	AMT DUE	58.90	AMT DUE	58.90
***** 111.08-1-22.1 *****						
111.08-1-22.1	9801 Co Rte 75					BILL362142
Nohle Trust Virginia E	210 1 Family Res		AG DIST CO 41720	31,837	31,837	
Nohle Trust Virginia E	Belleville-Hend 223402	87,300	County Taxable	138,563		1,022.07
9801 Co Rte 75	Lf Use Hugh D Nohle	170,400	Town Wide	138,563		92.89
Adams, NY 13605	ACRES 49.63		FD361 Smithville Fire Dist	138,563	TO	325.31
	EAST-0941550 NRTH-1389705		31,837 EX			
	DEED BOOK 2017 PG-8458		Installment Fee			43.21
	FULL MARKET VALUE	170,400				
TOTAL TAX ---						1,440.27**
	DATE #1	01/31/20	DATE #2	03/31/20	DATE #3	05/29/20
	AMT DUE	523.30	AMT DUE	480.09	AMT DUE	480.09
***** 111.08-1-22.2 *****						
111.08-1-22.2	9928 Co Rte 75					BILL362143
Crystal Pond Properties LLC	210 1 Family Res		County Taxable	205,500		1,515.81
11279 Co Rte 75	Belleville-Hend 223402	83,000	Town Wide	205,500		137.77
Adams, NY 13605	ACRES 45.00	205,500	FD361 Smithville Fire Dist	205,500	TO	482.47
	EAST-0942800 NRTH-1391600		Installment Fee			64.08
	DEED BOOK 2014 PG-5710					
	FULL MARKET VALUE	205,500				
TOTAL TAX ---						2,136.05**
	DATE #1	01/31/20	DATE #2	03/31/20	DATE #3	05/29/20
	AMT DUE	776.11	AMT DUE	712.01	AMT DUE	712.01

\*\*\*\*\*

TAX MAP PARCEL NUMBER	PROPERTY LOCATION & CLASS	ASSESSMENT	EXEMPTION CODE	COUNTY	TOWN	TAX AMOUNT
CURRENT OWNERS NAME	SCHOOL DISTRICT	LAND	TAX DESCRIPTION			
CURRENT OWNERS ADDRESS	PARCEL SIZE/GRID COORD	TOTAL	SPECIAL DISTRICTS			
111.08-1-23	12424 NYS Rte 178			111.08-1-23		BILL362144
Lehman Peter R	210 1 Family Res		County Taxable			874.82
Lehman Jessica A	Belleville-Hend 223402	28,900	Town Wide			79.51
12424 NYS Rte 178	Roberts Corners	118,600	FD361 Smithville Fire Dist			278.45
Adams, NY 13605	ACRES 1.74 BANK 810		Installment Fee			36.98
	EAST-0941178 NRTH-1390672					
	DEED BOOK 2004 PG-9479					
	FULL MARKET VALUE	118,600				
			TOTAL TAX ---			1,232.78**
	DATE #1	01/31/20	DATE #2	03/31/20	DATE #3	05/29/20
	AMT DUE	447.92	AMT DUE	410.92	AMT DUE	410.92
***** 111.08-1-24.1 *****						
111.08-1-24.1	11972/2012 NYS Rte 178					BILL362145
Streeter Edward C Jr	112 Dairy farm		AGSTORTANK 42100			
Streeter Elaine	Belleville-Hend 223402	170,000	County Taxable			1,838.89
12012 NYS Rte 178	Lf Use C & C Streeter	254,700	Town Wide			167.13
Adams, NY 13605	ACRES 106.00		FD361 Smithville Fire Dist			585.30
	EAST-0940145 NRTH-1389618		5,400 EX			
	FULL MARKET VALUE	254,700	Installment Fee			77.74
			TOTAL TAX ---			2,591.32**
	DATE #1	01/31/20	DATE #2	03/31/20	DATE #3	05/29/20
	AMT DUE	941.52	AMT DUE	863.77	AMT DUE	863.77
***** 111.08-1-24.2 *****						
111.08-1-24.2	12366 NYS Rte 178					BILL362146
H U D Sec of	210 1 Family Res		County Taxable			1,523.19
2401 NW 23rd St Ste 1D	Belleville-Hend 223402	27,700	Town Wide			138.44
Oklahoma City, OK 73107	ACRES 1.15	206,500	FD361 Smithville Fire Dist			484.81
	EAST-0940920 NRTH-1390685		Installment Fee			64.39
	DEED BOOK 2019 PG-15560					
PRIOR OWNER ON 3/01/2019	FULL MARKET VALUE	206,500				
Staie Christopher D						
			TOTAL TAX ---			2,146.44**
	DATE #1	01/31/20	DATE #2	03/31/20	DATE #3	05/29/20
	AMT DUE	779.87	AMT DUE	715.48	AMT DUE	715.48
***** 111.08-1-25 *****						
111.08-1-25	11926 NYS Rte 178					BILL362147
Cross Edward	270 Mfg housing		County Taxable			317.18
11926 NYS Rte 178	Belleville-Hend 223402	28,600	Town Wide			28.83
Adams, NY 13605	ACRES 1.58	43,000	School Relevy			416.45
	EAST-0939452 NRTH-1390780		FD361 Smithville Fire Dist			100.95
	DEED BOOK 1680 PG-118		Installment Fee			25.90
	FULL MARKET VALUE	43,000				
			TOTAL TAX ---			863.41**
	DATE #1	01/31/20	DATE #2	03/31/20	DATE #3	05/29/20
	AMT DUE	313.71	AMT DUE	287.80	AMT DUE	287.80

STATE OF NEW YORK  
COUNTY - Jefferson  
TOWN - Henderson  
SWIS - 223600

2020 TOWN TAX ROLL  
TAXABLE SECTION OF THE ROLL - 1  
TAX MAP NUMBER SEQUENCE  
UNIFORM PERCENT OF VALUE IS 100.00

PAGE 541  
VALUATION DATE-JUL 01, 2018  
TAXABLE STATUS DATE-MAR 01, 2019

TAX MAP PARCEL NUMBER	PROPERTY LOCATION & CLASS	ASSESSMENT	EXEMPTION CODE	COUNTY	TOWN	TAX AMOUNT
CURRENT OWNERS NAME	SCHOOL DISTRICT	LAND	TAX DESCRIPTION			
CURRENT OWNERS ADDRESS	PARCEL SIZE/GRID COORD	TOTAL	SPECIAL DISTRICTS			
***** 111.08-1-26 *****						
12001 NYS Rte 178	210 1 Family Res		County Taxable	111.08-1-26		BILL362148
111.08-1-26	Belleville-Hend 223402	30,500	Town Wide			1,034.88
Quen Kimberly J	ACRES 3.10	140,300	FD361 Smithville Fire Dist			94.06
12001 NYS Rte 178	EAST-0939739 NRTH-1391162		Installment Fee			329.39
Adams, NY 13605	DEED BOOK 2018 PG-12847					43.75
	FULL MARKET VALUE	140,300				
TOTAL TAX ---						1,458.33**
	DATE #1	01/31/20	DATE #2	03/31/20	DATE #3	05/29/20
	AMT DUE	529.86	AMT DUE	486.11	AMT DUE	486.11
***** 111.08-1-27 *****						
12819 NYS Rte 178	210 1 Family Res		County Taxable	111.08-1-27		BILL362149
111.08-1-27	Belleville-Hend 223402	27,600	Town Wide			385.04
Worthington Albert R Jr	ACRES 1.11	52,200	FD361 Smithville Fire Dist			35.00
12819 NYS Rte 178	EAST-0943460 NRTH-1390860		Installment Fee			122.55
Adams, NY 13605	DEED BOOK 2012 PG-109					16.28
	FULL MARKET VALUE	52,200				
TOTAL TAX ---						542.59**
	DATE #1	01/31/20	DATE #2	03/31/20	DATE #3	05/29/20
	AMT DUE	197.15	AMT DUE	180.86	AMT DUE	180.86
***** 111.08-1-28 *****						
10267 Co Rte 75	210 1 Family Res		County Taxable	111.08-1-28		BILL362150
111.08-1-28	Belleville-Hend 223402	31,400	Town Wide			1,324.77
Shelmidine Devon W	ACRES 2.05	179,600	FD361 Smithville Fire Dist			120.41
10267 Co Rte 75	EAST-0942233 NRTH-1391512		Installment Fee			421.66
Adams, NY 13605	DEED BOOK 2014 PG-818					56.01
	FULL MARKET VALUE	179,600				
TOTAL TAX ---						1,866.84**
	DATE #1	01/31/20	DATE #2	03/31/20	DATE #3	05/29/20
	AMT DUE	678.29	AMT DUE	622.28	AMT DUE	622.28
*****						

STATE OF NEW YORK  
 COUNTY - Jefferson  
 TOWN - Henderson  
 SWIS - 223600

2020 TOWN TAX ROLL  
 TAXABLE SECTION OF THE ROLL - 1

PAGE 542  
 VALUATION DATE-JUL 01, 2018  
 TAXABLE STATUS DATE-MAR 01, 2019  
 RPS155/V04/L015  
 CURRENT DATE 12/11/2019

UNIFORM PERCENT OF VALUE IS 100.00

ROLL SECTION TOTALS

\*\*\* SPECIAL DISTRICT SUMMARY \*\*\*

CODE	DISTRICT NAME	TOTAL PARCELS	EXTENSION TYPE	EXTENSION VALUE	AD VALOREM VALUE	EXEMPT AMOUNT	TAXABLE VALUE	TOTAL TAX
PR998	Pro Rated C	2	MOVTAX	236.59			236.59	236.59
PR999	Pro Rated T	2	MOVTAX	11.99			11.99	11.99
UW990	Unpaid Water	46	MOVTAX	20,013.66			20,013.66	20,013.66
FD361	Smithville Fir	298	TOTAL		37042,800	3821,776	33221,024	77,995.33
FD362	Henderson Fire	1,851	TOTAL		301134,141	2567,008	298567,133	321,044.14
LT361	Henderson Ligh	156	TOTAL		19121,493	40,713	19080,780	7,689.94

\*\*\* SCHOOL DISTRICT SUMMARY \*\*\*

CODE	DISTRICT NAME	TOTAL PARCELS	ASSESSED LAND	ASSESSED TOTAL	EXEMPT AMOUNT	TOTAL TAXABLE
					-----	-----
					STAR AMOUNT	STAR TAXABLE
	Belleville-Henderson	2070	163644,254	326702,341	6669,722	320,032,619
223402	Sackets Harbor	80	4821,900	11488,700	17298,220	302,734,399
223801					1173,064	10,315,636
					1006,200	9,309,436
	S U B - T O T A L	2150	168466,154	338191,041	7842,786	330,348,255
	S U B - T O T A L (CONT)				18304,420	312,043,835
	T O T A L	2150	168466,154	338191,041	7842,786	330,348,255
	T O T A L (CONT)				18304,420	312,043,835

\*\*\* SYSTEM CODES SUMMARY \*\*\*

NO SYSTEM EXEMPTIONS AT THIS LEVEL

STATE OF NEW YORK  
 COUNTY - Jefferson  
 TOWN - Henderson  
 SWIS - 223600

2020 TOWN TAX ROLL  
 TAXABLE SECTION OF THE ROLL - 1

PAGE 543  
 VALUATION DATE-JUL 01, 2018  
 TAXABLE STATUS DATE-MAR 01, 2019  
 RPS155/V04/L015  
 CURRENT DATE 12/11/2019

UNIFORM PERCENT OF VALUE IS 100.00

ROLL SECTION TOTALS

\*\*\* EXEMPTION SUMMARY \*\*\*

CODE	DESCRIPTION	TOTAL PARCELS	COUNTY	TOWN
41103	VETFUND/T	2		2,600
41111	% VET CT	1	114,400	114,400
41112	%VET/C	2	80,026	
41121	VET WAR CT	37	443,790	228,000
41131	VET COM CT	67	1296,875	670,000
41141	VET DIS CT	22	705,415	406,895
41400	CLERGY	1	1,500	1,500
41500	Removed fr	1	4,600	4,600
41700	AG STRUCT	7	1055,761	1055,761
41720	AG DIST CO	87	5509,194	5509,194
41800	SENIOR CTS	4	113,345	116,145
41801	SENIOR C/T	15	597,413	615,300
42100	AGSTORTANK	7	820,390	820,390
42120	TEMPGRNHSE	1	54,600	54,600
47612	BUS C	1	103,000	
47615	BUS C/S	1	3,360	
49500	SOLAR&WIND	7	14,401	14,401
	T O T A L	263	10918,070	9613,786

\*\*\* GRAND TOTALS \*\*\*

ROLL SEC	DESCRIPTION	TOTAL PARCELS	ASSESSED LAND	ASSESSED TOTAL	EXEMPT AMOUNT ----- STAR AMOUNT	TOTAL TAXABLE ----- STAR TAXABLE	TOTAL TAX
	County Taxable		168466,154	338191,041	10,918,070	327,272,971	2414,031.89
	Town Wide		168466,154	338191,041	9,613,786	328,577,255	220,281.50
	School Relevy						181,872.18
	Installment Fee						97,295.52
	SPEC DIST TAXES						426,991.65
1	TAXABLE	2,150					3340,472.74

TAX MAP PARCEL NUMBER	PROPERTY LOCATION & CLASS	ASSESSMENT	EXEMPTION CODE	COUNTY	TOWN
CURRENT OWNERS NAME	SCHOOL DISTRICT	LAND	TAX DESCRIPTION	TAXABLE VALUE	
CURRENT OWNERS ADDRESS	PARCEL SIZE/GRID COORD	TOTAL	SPECIAL DISTRICTS	TAX AMOUNT	
***** 582.00-12-1.1 *****					
582.00-12-1.1	Special Franchise 861 Elec & gas		County Taxable	3073,950	BILL362151 22,674.08
National Grid	Belleville-Hend 223402	0	Town Wide	3073,950	2,060.81
Real Estate Tax Dept	.96 Percent	3073,950	FD361 Smithville Fire Dist	373,792 TO	877.58
300 Erie Blvd W	BANK 957		FD362 Henderson Fire Dist	2700,158 TO	2,903.43
Syracuse, NY 13202	FULL MARKET VALUE	3073,950	LT361 Henderson Light Dist	236,387 TO	95.27
			Installment Fee		858.34
			TOTAL TAX ---		28,611.17**
			DATE #1 01/31/20	DATE #2 03/31/20	DATE #3 05/29/20
			AMT DUE 10,395.41	AMT DUE 9,537.05	AMT DUE 8,777.72
***** 582.00-12-1.2 *****					
582.00-12-1.2	Special Franchise 861 Elec & gas		County Taxable	128,081	BILL362152 944.75
National Grid	Sackets Harbor 223801	0	Town Wide	128,081	85.87
Real Estate Tax Dept	.04 Percent	128,081	FD361 Smithville Fire Dist	15,575 TO	36.57
300 Erie Blvd W	BANK 957		FD362 Henderson Fire Dist	112,506 TO	120.98
Syracuse, NY 13202	FULL MARKET VALUE	128,081	Installment Fee		35.65
			TOTAL TAX ---		1,188.17**
			DATE #1 01/31/20	DATE #2 03/31/20	DATE #3 05/29/20
			AMT DUE 431.72	AMT DUE 396.05	AMT DUE 396.05
***** 582.00-62-1 *****					
582.00-62-1	Special Franchise 860 Spec fran.		County Taxable	598,367	BILL362153 4,413.68
Citizens Telecom Co of NY Inc	Belleville-Hend 223402	0	Town Wide	598,367	401.15
c/o Duff & Phelps	.96 Percent	598,367	FD361 Smithville Fire Dist	72,761 TO	170.83
PO Box 2629	BANK 953		FD362 Henderson Fire Dist	525,606 TO	565.18
Addison, TX 75001	FULL MARKET VALUE	598,367	LT361 Henderson Light Dist	46,014 TO	18.54
			Installment Fee		167.08
			TOTAL TAX ---		5,569.38**
			DATE #1 01/31/20	DATE #2 03/31/20	DATE #3 05/29/20
			AMT DUE 2,023.54	AMT DUE 1,856.46	AMT DUE 1,856.46
***** 582.00-62-2 *****					
582.00-62-2	Special Franchise 860 Spec fran.		County Taxable	24,932	BILL362154 183.90
Citizens Telecom Co of NY Inc	Sackets Harbor 223801	0	Town Wide	24,932	16.71
c/o Duff & Phelps	.04 Percent	24,932	FD361 Smithville Fire Dist	3,032 TO	7.12
PO Box 2629	BANK 953		FD362 Henderson Fire Dist	21,900 TO	23.55
Addison, TX 75001	FULL MARKET VALUE	24,932	Installment Fee		6.94
			TOTAL TAX ---		231.28**
			DATE #1 01/31/20	DATE #2 03/31/20	DATE #3 05/29/20
			AMT DUE 84.04	AMT DUE 77.09	AMT DUE 77.09



STATE OF NEW YORK  
COUNTY - Jefferson  
TOWN - Henderson  
SWIS - 223600

2 0 2 0 T O W N T A X R O L L  
SPECIAL FRANCHISE SECTION OF THE ROLL - 5  
TAX MAP NUMBER SEQUENCE  
UNIFORM PERCENT OF VALUE IS 100.00

PAGE 545  
VALUATION DATE-JUL 01, 2018  
TAXABLE STATUS DATE-MAR 01, 2019

TAX MAP PARCEL NUMBER	PROPERTY LOCATION & CLASS	ASSESSMENT	EXEMPTION CODE	COUNTY	TOWN	TAX AMOUNT
CURRENT OWNERS NAME	SCHOOL DISTRICT	LAND	TAX DESCRIPTION			
CURRENT OWNERS ADDRESS	PARCEL SIZE/GRID COORD	TOTAL	SPECIAL DISTRICTS			
*****						
582.00-64-1	Special Franchise			582.00-64-1		
Verizon New York Inc	866 Telephone		County Taxable			BILL362155
c/o Duff & Phelps	Sackets Harbor 223801	0	Town Wide			1,033.94
PO Box 2749	Special Franchise	140,172	FD362 Henderson Fire Dist			93.97
Addison, TX 75001	BANK 958		LT361 Henderson Light Dist			150.72
	FULL MARKET VALUE	140,172	Installment Fee			56.49
			TOTAL TAX ---			40.05
			DATE #1 01/31/20	DATE #2 03/31/20	DATE #3 05/29/20	1,335.12**
			AMT DUE 485.09	AMT DUE 445.04	AMT DUE 445.04	
*****						
593.00-93-1	Special Franchise			593.00-93-1		
Time Warner	860 Spec fran.		County Taxable			BILL362156
Attn: Tax Office	Belleville-Hend 223402	0	Town Wide			1,739.70
PO Box 7467	BANK 980	235,853	FD362 Henderson Fire Dist			158.12
Charlotte, NC 28241	FULL MARKET VALUE	235,853	LT361 Henderson Light Dist			253.61
			Installment Fee			7.31
			TOTAL TAX ---			64.76
			DATE #1 01/31/20	DATE #2 03/31/20	DATE #3 05/29/20	2,158.74**
			AMT DUE 784.34	AMT DUE 719.58	AMT DUE 719.58	
*****						

STATE OF NEW YORK  
 COUNTY - Jefferson  
 TOWN - Henderson  
 SWIS - 223600

2020 TOWN TAX ROLL  
 SPECIAL FRANCHISE SECTION OF THE ROLL - 5

PAGE 546  
 VALUATION DATE-JUL 01, 2018  
 TAXABLE STATUS DATE-MAR 01, 2019  
 RPS155/V04/L015  
 CURRENT DATE 12/11/2019

ROLL SECTION TOTALS

\*\*\* SPECIAL DISTRICT SUMMARY \*\*\*

CODE	DISTRICT NAME	TOTAL PARCELS	EXTENSION TYPE	EXTENSION VALUE	AD VALOREM VALUE	EXEMPT AMOUNT	TAXABLE VALUE	TOTAL TAX
FD361	Smithville Fir	4	TOTAL		465,160		465,160	1,092.10
FD362	Henderson Fire	6	TOTAL		3736,195		3736,195	4,017.47
LT361	Henderson Ligh	4	TOTAL		440,710		440,710	177.61

\*\*\* SCHOOL DISTRICT SUMMARY \*\*\*

CODE	DISTRICT NAME	TOTAL PARCELS	ASSESSED LAND	ASSESSED TOTAL	EXEMPT AMOUNT ----- STAR AMOUNT	TOTAL TAXABLE ----- STAR TAXABLE
	Belleville-Henderson	3		3908,170		3,908,170
223402	Sackets Harbor	3		293,185		3,908,170 293,185
223801						293,185
	S U B - T O T A L	6		4201,355		4,201,355
	S U B - T O T A L (CONT)					4,201,355
	T O T A L	6		4201,355		4,201,355
	T O T A L (CONT)					4,201,355

\*\*\* SYSTEM CODES SUMMARY \*\*\*

NO SYSTEM EXEMPTIONS AT THIS LEVEL

STATE OF NEW YORK  
 COUNTY - Jefferson  
 TOWN - Henderson  
 SWIS - 223600

2020 TOWN TAX ROLL  
 SPECIAL FRANCHISE SECTION OF THE ROLL - 5

PAGE 547  
 VALUATION DATE-JUL 01, 2018  
 TAXABLE STATUS DATE-MAR 01, 2019  
 RPS155/V04/L015  
 CURRENT DATE 12/11/2019

R O L L S E C T I O N T O T A L S

\*\*\* E X E M P T I O N S U M M A R Y \*\*\*

NO EXEMPTIONS AT THIS LEVEL

\*\*\* G R A N D T O T A L S \*\*\*

ROLL SEC	DESCRIPTION	TOTAL PARCELS	ASSESSED LAND	ASSESSED TOTAL	EXEMPT AMOUNT ----- STAR AMOUNT	TOTAL TAXABLE ----- STAR TAXABLE	TOTAL TAX
	County Taxable			4201,355		4,201,355	30,990.05
	Town Wide			4201,355		4,201,355	2,816.63
	Installment Fee						1,172.82
	SPEC DIST TAXES						5,287.18
5	SPECIAL FRANCHISE	6					40,266.68

STATE OF NEW YORK  
COUNTY - Jefferson  
TOWN - Henderson  
SWIS - 223600

2 0 2 0 T O W N T A X R O L L  
UTILITY & R.R. SECTION OF THE ROLL - 6  
TAX MAP NUMBER SEQUENCE  
UNIFORM PERCENT OF VALUE IS 100.00

PAGE 548  
VALUATION DATE-JUL 01, 2018  
TAXABLE STATUS DATE-MAR 01, 2019

TAX MAP PARCEL NUMBER	PROPERTY LOCATION & CLASS	ASSESSMENT	EXEMPTION CODE	COUNTY	TOWN	TAX AMOUNT
CURRENT OWNERS NAME	SCHOOL DISTRICT	LAND	TAX DESCRIPTION			
CURRENT OWNERS ADDRESS	PARCEL SIZE/GRID COORD	TOTAL	SPECIAL DISTRICTS			
***** 98.00-1-4.3-601 *****						
98.00-1-4.3-601	Co Rte 71					BILL362157
Verizon Wireless	837 Cell Tower		County Taxable	235,000		1,733.41
c/o Duff & Phelps	Belleville-Hend 223402	0	Town Wide	235,000		157.55
PO Box 2549	cell tower on Shaver	235,000	FD362 Henderson Fire Dist	235,000	TO	252.69
Addison, TX 75001	BANK 958		Installment Fee			64.31
	FULL MARKET VALUE	235,000				
TOTAL TAX ---						2,143.65**
	DATE #1	01/31/20	DATE #2	03/31/20	DATE #3	05/29/20
	AMT DUE	778.86	AMT DUE	714.55	AMT DUE	714.55
***** 99.13-1-14.1-601 *****						
99.13-1-14.1-601	14087 Co Rte 75					BILL362158
Citizens Telecom Co of NY Inc	831 Tele Comm		County Taxable	25,000		184.41
c/o Duff & Phelps	Sackets Harbor 223801	0	Town Wide	25,000		16.76
PO Box 2629	Cent.dial Office/005465	25,000	FD361 Smithville Fire Dist	25,000	TO	58.69
Addison, TX 75001	BANK 953		Installment Fee			7.80
	FULL MARKET VALUE	25,000				
TOTAL TAX ---						259.86**
	DATE #1	01/31/20	DATE #2	03/31/20	DATE #3	05/29/20
	AMT DUE	94.42	AMT DUE	86.62	AMT DUE	86.62
***** 105.00-1-18.-601 *****						
105.00-1-18.-601	7519 Co Rte 152					BILL362159
Verizon Wireless	837 Cell Tower		County Taxable	220,600		1,627.19
c/o Duff & Phelps	Belleville-Hend 223402	0	Town Wide	220,600		147.89
PO Box 2549	BANK 958	220,600	FD362 Henderson Fire Dist	220,600	TO	237.21
Addison, TX 75001	FULL MARKET VALUE	220,600	Installment Fee			60.37
TOTAL TAX ---						2,012.29**
	DATE #1	01/31/20	DATE #2	03/31/20	DATE #3	05/29/20
	AMT DUE	731.14	AMT DUE	670.76	AMT DUE	670.76
***** 106.00-2-23.3 *****						
106.00-2-23.3	12671 Shear Rd					BILL362160
Towers Unlimited LLC	831 Tele Comm		County Taxable	30,100		222.02
34 Russell Rd	Belleville-Hend 223402	27,700	Town Wide	30,100		20.18
Albany, NY 12205	Tower & Repeater Station	30,100	FD361 Smithville Fire Dist	30,100	TO	70.67
	Location 223601		Installment Fee			9.39
	ACRES 1.15					
	EAST-0942979 NRTH-1401029					
	DEED BOOK 2016 PG-8578					
	FULL MARKET VALUE	30,100				
TOTAL TAX ---						312.87**
	DATE #1	01/31/20	DATE #2	03/31/20	DATE #3	05/29/20
	AMT DUE	113.68	AMT DUE	104.29	AMT DUE	104.29
*****						

STATE OF NEW YORK  
COUNTY - Jefferson  
TOWN - Henderson  
SWIS - 223600

2020 TOWN TAX ROLL  
UTILITY & R.R. SECTION OF THE ROLL - 6  
TAX MAP NUMBER SEQUENCE  
UNIFORM PERCENT OF VALUE IS 100.00

PAGE 549  
VALUATION DATE-JUL 01, 2018  
TAXABLE STATUS DATE-MAR 01, 2019

TAX MAP PARCEL NUMBER	PROPERTY LOCATION & CLASS	ASSESSMENT	EXEMPTION CODE	COUNTY	TOWN	TAX AMOUNT
CURRENT OWNERS NAME	SCHOOL DISTRICT	LAND	TAX DESCRIPTION			
CURRENT OWNERS ADDRESS	PARCEL SIZE/GRID COORD	TOTAL	SPECIAL DISTRICTS			
***** 106.09-3-21.1 *****						
8894	NYS Rte 178			106.09-3-21.1		BILL362161
106.09-3-21.1	831 Tele Comm		County Taxable	107,600		793.68
Citizens Telecom Co of NY Inc	Belleville-Hend 223402	10,400	Town Wide	107,600		72.14
c/o Duff & Phelps	Cent.dial Office/005463	107,600	FD362 Henderson Fire Dist	107,600	TO	115.70
PO Box 2629	FRNT 52.00 DPTH 80.00		LT361 Henderson Light Dist	107,600	TO	43.37
Addison, TX 75001	BANK 953		Installment Fee			30.75
	EAST-0925777 NRTH-1401718					
	FULL MARKET VALUE	107,600				
TOTAL TAX ---						1,024.89**
	DATE #1	01/31/20	DATE #2	03/31/20	DATE #3	05/29/20
	AMT DUE	372.38	AMT DUE	341.63	AMT DUE	341.63
***** 106.09-3-39.2 *****						
12123	Town Barn Rd			106.09-3-39.2		BILL362162
106.09-3-39.2	835 Cable tv		County Taxable	28,600		210.96
Time Warner Cable NE LLC	Belleville-Hend 223402	27,000	Town Wide	28,600		19.17
Attn: Real Estate	ACRES 1.50 BANK 980	28,600	FD362 Henderson Fire Dist	28,600	TO	30.75
7820 Crescent Executive Dr	EAST-0925415 NRTH-1400608		LT361 Henderson Light Dist	28,600	TO	11.53
Charlotte, NC 28217	DEED BOOK 2012 PG-15790		Installment Fee			8.17
	FULL MARKET VALUE	28,600				
TOTAL TAX ---						272.41**
	DATE #1	01/31/20	DATE #2	03/31/20	DATE #3	05/29/20
	AMT DUE	98.98	AMT DUE	90.80	AMT DUE	90.80
***** 682.00-12-1.1 *****						
	Elec Dist			682.00-12-1.1		BILL362163
682.00-12-1.1	884 Elec Dist Out		County Taxable	2100,929		15,496.88
National Grid	Belleville-Hend 223402	0	Town Wide	2100,929		1,408.48
Attn: Real Estate Tax Dept	Elec Dist	2100,929	FD361 Smithville Fire Dist	255,473	TO	599.79
300 Erie Blvd W	.9494%		FD362 Henderson Fire Dist	1845,456	TO	1,984.39
Syracuse, NY 13202	BANK 957		LT361 Henderson Light Dist	161,561	TO	65.11
	FULL MARKET VALUE	2100,929	Installment Fee			586.64
TOTAL TAX ---						19,554.65**
	DATE #1	01/31/20	DATE #2	03/31/20	DATE #3	05/29/20
	AMT DUE	7,104.87	AMT DUE	6,518.21	AMT DUE	6,518.21
***** 682.00-12-1.2 *****						
	Elec Dist			682.00-12-1.2		BILL362164
682.00-12-1.2	884 Elec Dist Out		County Taxable	111,973		825.94
National Grid	Sackets Harbor 223801	0	Town Wide	111,973		75.07
Attn: Real Estate Tax Dept	Elec Dist	111,973	FD361 Smithville Fire Dist	13,616	TO	31.97
300 Erie Blvd W	.506%		FD362 Henderson Fire Dist	98,357	TO	105.76
Syracuse, NY 13202	BANK 957		Installment Fee			31.16
	FULL MARKET VALUE	111,973				
TOTAL TAX ---						1,038.74**
	DATE #1	01/31/20	DATE #2	03/31/20	DATE #3	05/29/20
	AMT DUE	377.42	AMT DUE	346.24	AMT DUE	346.24
*****						

STATE OF NEW YORK  
COUNTY - Jefferson  
TOWN - Henderson  
SWIS - 223600

2 0 2 0 T O W N T A X R O L L  
UTILITY & R.R. SECTION OF THE ROLL - 6  
TAX MAP NUMBER SEQUENCE  
UNIFORM PERCENT OF VALUE IS 100.00

PAGE 550  
VALUATION DATE-JUL 01, 2018  
TAXABLE STATUS DATE-MAR 01, 2019

TAX MAP PARCEL NUMBER	PROPERTY LOCATION & CLASS	ASSESSMENT	EXEMPTION CODE	COUNTY	TOWN	TAX AMOUNT
CURRENT OWNERS NAME	SCHOOL DISTRICT	LAND	TAX DESCRIPTION			
CURRENT OWNERS ADDRESS	PARCEL SIZE/GRID COORD	TOTAL	SPECIAL DISTRICTS			
***** 682.00-62-1 *****						
682.00-62-1	Outside Plant					BILL362165
Citizens Telecom Co of NY Inc	831 Tele Comm		County Taxable	381,133		2,811.31
c/o Duff & Phelps	Belleville-Hend 223402	0	Town Wide	381,133		255.52
PO Box 2629	0.9442 Percent	381,133	FD361 Smithville Fire Dist	46,346	TO	108.81
Addison, TX 75001	636.000-0000-618.750.1881		FD362 Henderson Fire Dist	334,787	TO	359.99
	Ceiling Calc Ref Number		LT361 Henderson Light Dist	29,309	TO	11.81
	BANK 953		Installment Fee			106.42
	FULL MARKET VALUE	381,133				
TOTAL TAX --- 3,547.44**						
	DATE #1	01/31/20	DATE #2	03/31/20	DATE #3	05/29/20
	AMT DUE	1,288.90	AMT DUE	1,182.48	AMT DUE	1,182.48
***** 682.00-62-2 *****						
682.00-62-2	Outside Plant					BILL362166
Citizens Telecom Co of NY Inc	831 Tele Comm		County Taxable	22,524		166.14
c/o Duff & Phelps	Sackets Harbor 223801	0	Town Wide	22,524		15.10
PO Box 2629	0.0558 Percent	22,524	FD361 Smithville Fire Dist	2,739	TO	6.43
Addison, TX 75001	636.000-0000-618.750-1882		FD362 Henderson Fire Dist	19,785	TO	21.27
	Ceiling Calc Ref Number		Installment Fee			6.27
	BANK 953					
	FULL MARKET VALUE	22,524				
TOTAL TAX --- 208.94**						
	DATE #1	01/31/20	DATE #2	03/31/20	DATE #3	05/29/20
	AMT DUE	75.93	AMT DUE	69.64	AMT DUE	69.64
***** 682.00-64-1 *****						
682.00-64-1	Outside Plant					BILL362167
Verizon New York Inc	831 Tele Comm		County Taxable	86		0.63
c/o Duff & Phelps	Sackets Harbor 223801	0	Town Wide	86		0.06
PO Box 2749	0.0558 Percent Loc 888888	86	FD362 Henderson Fire Dist	86	TO	.09
Addison, TX 75001	636.000-0000-631.900-1882		LT361 Henderson Light Dist	86	TO	.03
	Ceiling Calc Ref Number		Installment Fee			.02
	BANK 958					
	FULL MARKET VALUE	86				
TOTAL TAX --- 0.81**						
	DATE #1	01/31/20	DATE #2	03/31/20	DATE #3	05/29/20
	AMT DUE	0.29	AMT DUE	0.27	AMT DUE	0.27
***** 682.00-64-2 *****						
682.00-64-2	Outside Plant					BILL362168
Verizon New York Inc	831 Tele Comm		County Taxable	1,450		10.70
c/o Duff & Phelps	Belleville-Hend 223402	0	Town Wide	1,450		0.97
PO Box 2749	0.9442 Percent	1,450	FD361 Smithville Fire Dist	1,450	TO	3.40
Addison, TX 75001	636.000-0000-631.900-1881		FD362 Henderson Fire Dist	1,450	TO	1.56
	Ceiling Calc Ref Number		LT361 Henderson Light Dist	1,450	TO	.58
	FULL MARKET VALUE	1,450	Installment Fee			.52
TOTAL TAX --- 17.21**						
	DATE #1	01/31/20	DATE #2	03/31/20	DATE #3	05/29/20
	AMT DUE	6.27	AMT DUE	5.73	AMT DUE	5.73

STATE OF NEW YORK  
 COUNTY - Jefferson  
 TOWN - Henderson  
 SWIS - 223600

2020 TOWN TAX ROLL  
 UTILITY & R.R. SECTION OF THE ROLL - 6

PAGE 551  
 VALUATION DATE-JUL 01, 2018  
 TAXABLE STATUS DATE-MAR 01, 2019  
 RPS155/V04/L015  
 CURRENT DATE 12/11/2019

UNIFORM PERCENT OF VALUE IS 100.00

R O L L S E C T I O N T O T A L S

\*\*\* S P E C I A L D I S T R I C T S U M M A R Y \*\*\*

CODE	DISTRICT NAME	TOTAL PARCELS	EXTENSION TYPE	EXTENSION VALUE	AD VALOREM VALUE	EXEMPT AMOUNT	TAXABLE VALUE	TOTAL TAX
FD361	Smithville Fir	7	TOTAL		374,724		374,724	879.76
FD362	Henderson Fire	10	TOTAL		2891,721		2891,721	3,109.41
LT361	Henderson Ligh	6	TOTAL		328,606		328,606	132.43

\*\*\* S C H O O L D I S T R I C T S U M M A R Y \*\*\*

CODE	DISTRICT NAME	TOTAL PARCELS	ASSESSED LAND	ASSESSED TOTAL	EXEMPT AMOUNT	TOTAL TAXABLE
					----- STAR AMOUNT	----- STAR TAXABLE
	Belleville-Henderson	8	65,100	3105,412		3,105,412
223402	Sackets Harbor	4		159,583		3,105,412 159,583
223801						159,583
	S U B - T O T A L	12	65,100	3264,995		3,264,995
	S U B - T O T A L (CONT)					3,264,995
	T O T A L	12	65,100	3264,995		3,264,995
	T O T A L (CONT)					3,264,995

\*\*\* S Y S T E M C O D E S S U M M A R Y \*\*\*

NO SYSTEM EXEMPTIONS AT THIS LEVEL

STATE OF NEW YORK  
 COUNTY - Jefferson  
 TOWN - Henderson  
 SWIS - 223600

2020 TOWN TAX ROLL  
 UTILITY & R.R. SECTION OF THE ROLL - 6

PAGE 552  
 VALUATION DATE-JUL 01, 2018  
 TAXABLE STATUS DATE-MAR 01, 2019  
 RPS155/V04/L015  
 CURRENT DATE 12/11/2019

UNIFORM PERCENT OF VALUE IS 100.00

R O L L S E C T I O N T O T A L S

\*\*\* E X E M P T I O N S U M M A R Y \*\*\*

NO EXEMPTIONS AT THIS LEVEL

\*\*\* G R A N D T O T A L S \*\*\*

ROLL SEC	DESCRIPTION	TOTAL PARCELS	ASSESSED LAND	ASSESSED TOTAL	EXEMPT AMOUNT ----- STAR AMOUNT	TOTAL TAXABLE ----- STAR TAXABLE	TOTAL TAX
	County Taxable		65,100	3264,995		3,264,995	24,083.27
	Town Wide		65,100	3264,995		3,264,995	2,188.89
	Installment Fee						911.82
	SPEC DIST TAXES						4,121.60
6	UTILITIES & N.C.	12					31,305.58



STATE OF NEW YORK  
COUNTY - Jefferson  
TOWN - Henderson  
SWIS - 223600

2 0 2 0 T O W N T A X R O L L  
WHOLLY EXEMPT SECTION OF THE ROLL - 8  
TAX MAP NUMBER SEQUENCE  
UNIFORM PERCENT OF VALUE IS 100.00

PAGE 553  
VALUATION DATE-JUL 01, 2018  
TAXABLE STATUS DATE-MAR 01, 2019

TAX MAP PARCEL NUMBER	PROPERTY LOCATION & CLASS	ASSESSMENT	EXEMPTION CODE	COUNTY	TOWN	TAX AMOUNT
CURRENT OWNERS NAME	SCHOOL DISTRICT	LAND	TAX DESCRIPTION	TAXABLE VALUE		
CURRENT OWNERS ADDRESS	PARCEL SIZE/GRID COORD	TOTAL	SPECIAL DISTRICTS			
***** 97.00-1-1.3 *****						
14336-587	Wehle Rd					
97.00-1-1.3	961 State park - WTRFNT		N.Y.S. 12100	11410,500	11410,500	
New York State People of	Belleville-Hend 223402	11066,700	County Taxable	0.00		0.00
c/o Office of Parks Rec & Hist	Henderson Shores	11410,500	Town Wide	0.00		0.00
Governor Rockefeller Empire St	ACRES 1034.33		FD362 Henderson Fire Dist	0	TO	
Albany, NY 12238	EAST-0906537 NRTH-1409656		11410,500 EX			
	FULL MARKET VALUE	11410,500				
PRIOR OWNER ON 3/01/2019						
New York State People of						
TOTAL TAX ---						0.00**
***** 97.00-1-9 *****						
	Military Rd					
97.00-1-9	312 Vac w/imprv		N.Y.S. 12100	34,500	34,500	
New York State People of	Belleville-Hend 223402	33,600	County Taxable	0.00		0.00
Attn: DEC	ACRES 32.25	34,500	Town Wide	0.00		0.00
50 Wolf Rd	EAST-0907552 NRTH-1408071		FD362 Henderson Fire Dist	0	TO	
Albany, NY 12233-2301	FULL MARKET VALUE	34,500	34,500 EX			
TOTAL TAX ---						0.00**
***** 97.19-1-3.7 *****						
	N Schoolhouse Rd					
97.19-1-3.7	330 Vacant comm		SCHOOLPROP 13800	13,800	13,800	
Belleville Henderson CSD	Belleville-Hend 223402	13,800	County Taxable	0.00		0.00
PO Box 158	N Point Sch Dist 13	13,800	Town Wide	0.00		0.00
Belleville, NY 13611	FRNT 50.00 DPTH 75.00		FD362 Henderson Fire Dist	0	TO	
	EAST-0911363 NRTH-1410899		13,800 EX			
	FULL MARKET VALUE	13,800				
TOTAL TAX ---						0.00**
***** 97.19-1-4 *****						
	Snowshoe Rd					
97.19-1-4	695 Cemetery		TOWN INSD 13500	5,000	5,000	
Henderson Town of	Belleville-Hend 223402	5,000	County Taxable	0.00		0.00
Attn: Town Clerk	Cemetery	5,000	Town Wide	0.00		0.00
PO Box 259	FRNT 65.00 DPTH 205.00		FD362 Henderson Fire Dist	0	TO	
Henderson, NY 13650	EAST-0911521 NRTH-1410892		5,000 EX			
	FULL MARKET VALUE	5,000				
TOTAL TAX ---						0.00**
***** 98.00-1-9 *****						
	12224/26 NYS Rte 3					
98.00-1-9	961 State park - WTRFNT		N.Y.S. 12100	9274,700	9274,700	
New York State TI Park Comm	Sackets Harbor 223801	4793,300	County Taxable	0.00		0.00
Attn: T I State Park Comm	Wescotts Beach State Park	9274,700	Town Wide	0.00		0.00
Keewaydin State Park	ACRES 319.25		FD361 Smithville Fire Dist	0	TO	
Alexandria Bay, NY 13607	EAST-0941162 NRTH-1421595		9274,700 EX			
	FULL MARKET VALUE	9274,700				
TOTAL TAX ---						0.00**
*****						

STATE OF NEW YORK  
 COUNTY - Jefferson  
 TOWN - Henderson  
 SWIS - 223600

2 0 2 0 T O W N T A X R O L L  
 WHOLLY EXEMPT SECTION OF THE ROLL - 8  
 TAX MAP NUMBER SEQUENCE  
 UNIFORM PERCENT OF VALUE IS 100.00

PAGE 554  
 VALUATION DATE-JUL 01, 2018  
 TAXABLE STATUS DATE-MAR 01, 2019

TAX MAP PARCEL NUMBER	PROPERTY LOCATION & CLASS	ASSESSMENT	EXEMPTION CODE	COUNTY	TOWN	TAX AMOUNT
CURRENT OWNERS NAME	SCHOOL DISTRICT	LAND	TAX DESCRIPTION	TAXABLE VALUE		
CURRENT OWNERS ADDRESS	PARCEL SIZE/GRID COORD	TOTAL	SPECIAL DISTRICTS			
***** 98.00-1-22.2 *****						
98.00-1-22.2	Dunbar Rd 695 Cemetery		TOWN CEM 13510	500	500	
Henderson Town of	Belleville-Hend 223402	500	County Taxable	0.00		0.00
Attn: Town Clerk	Ivory Cemetery	500	Town Wide	0.00		0.00
PO Box 259	FRNT 33.00 DPTH 33.00		FD361 Smithville Fire Dist	0	TO	
Henderson, NY 13650	EAST-0943761 NRTH-1416445		500 EX			
	FULL MARKET VALUE	500				
			TOTAL TAX ---			0.00**
***** 98.00-1-36.24 *****						
98.00-1-36.24	Co Rte 71 311 Res vac land		SCHOOLPROP 13800	10,400	10,400	
Belleville Henderson CSD	Belleville-Hend 223402	10,400	County Taxable	0.00		0.00
PO Box 158	School House #7	10,400	Town Wide	0.00		0.00
Belleville, NY 13611	FRNT 132.00 DPTH 165.00		FD362 Henderson Fire Dist	0	TO	
	EAST-0941412 NRTH-1413415		10,400 EX			
	FULL MARKET VALUE	10,400				
			TOTAL TAX ---			0.00**
***** 98.11-1-15.7 *****						
98.11-1-15.7	N of NYS Rte 3 695 Cemetery		CEMTRYASSC 27350	400	400	
Schneider Albert J	Belleville-Hend 223402	400	County Taxable	0.00		0.00
Schneider Thelma R	Cemetery	400	Town Wide	0.00		0.00
11115 Flatrock W	FRNT 26.00 DPTH 30.00		FD362 Henderson Fire Dist	0	TO	
Adams, NY 13605	EAST-0932520 NRTH-1415992		400 EX			
	FULL MARKET VALUE	400				
			TOTAL TAX ---			0.00**
***** 98.17-1-31.-601 *****						
98.17-1-31.-601	Co Rte 123 822 Water supply		Vlg OS w/s 13740	75,000	75,000	
Town of Henderson	Belleville-Hend 223402	0	County Taxable	0.00		0.00
Attn: Town Clerk	water intake	75,000	Town Wide	0.00		0.00
PO Box 259	ACRES 0.01		FD362 Henderson Fire Dist	0	TO	
Henderson, NY 13650	FULL MARKET VALUE	75,000	75,000 EX			
			TOTAL TAX ---			0.00**
***** 98.17-1-34.4 *****						
98.17-1-34.4	9330 NYS Rte 3 823 Water Treat		TOWN INSDE 13500	205,700	205,700	
Henderson Town of	Belleville-Hend 223402	69,200	County Taxable	0.00		0.00
12103 Town Barn Rd	ACRES 2.59	205,700	Town Wide	0.00		0.00
Henderson, NY 13650	EAST-0924755 NRTH-1409930		FD362 Henderson Fire Dist	0	TO	
	DEED BOOK 1816 PG-146		205,700 EX			
	FULL MARKET VALUE	205,700				
			TOTAL TAX ---			0.00**

STATE OF NEW YORK  
 COUNTY - Jefferson  
 TOWN - Henderson  
 SWIS - 223600

2 0 2 0 T O W N T A X R O L L  
 WHOLLY EXEMPT SECTION OF THE ROLL - 8  
 TAX MAP NUMBER SEQUENCE  
 UNIFORM PERCENT OF VALUE IS 100.00

PAGE 555  
 VALUATION DATE-JUL 01, 2018  
 TAXABLE STATUS DATE-MAR 01, 2019

TAX MAP PARCEL NUMBER	PROPERTY LOCATION & CLASS	ASSESSMENT	EXEMPTION CODE	COUNTY	TOWN	TAX AMOUNT
CURRENT OWNERS NAME	SCHOOL DISTRICT	LAND	TAX DESCRIPTION	TAXABLE VALUE		
CURRENT OWNERS ADDRESS	PARCEL SIZE/GRID COORD	TOTAL	SPECIAL DISTRICTS			
***** 99.13-1-12 *****						
14157 Co Rte 75				99.13-1-12		
99.13-1-12	681 Culture bldg		NPROFRELIG 25110	206,000	206,000	
First Baptist Soc of Henderson	Sackets Harbor 223801	16,200	County Taxable	0.00		0.00
Attn: Wilbur Pope	Baptist Church	206,000	Town Wide	0.00		0.00
13642 Co Rte 71	FRNT 145.00 DPTH 178.00		FD361 Smithville Fire Dist	0	TO	
Adams, NY 13605	EAST-0947404 NRTH-1412310		206,000 EX			
	FULL MARKET VALUE	206,000				
TOTAL TAX ---						0.00**
***** 99.13-1-14.3 *****						
99.13-1-14.3	W of Co Rte 75			99.13-1-14.3		
Smithville Baptist Church	620 Religious		RELIG RES. 21600	13,800	13,800	
PO Box 20	Sackets Harbor 223801	13,800	County Taxable	0.00		0.00
Adams Center, NY 13606	Smithville	13,800	Town Wide	0.00		0.00
	ACRES 1.02		FD361 Smithville Fire Dist	13,800	TO	32.40
	EAST-0947216 NRTH-1412224		Installment Fee			.97
	DEED BOOK 2005 PG-15710					
	FULL MARKET VALUE	13,800				
TOTAL TAX ---						32.40**
***** 99.13-1-18 *****						
99.13-1-18	Co Rte 71			99.13-1-18		
Smithville Cemetery Assoc	695 Cemetery		TOWN INSDE 13500	18,300	18,300	
Smithville, NY 13686	Sackets Harbor 223801	17,100	County Taxable	0.00		0.00
	Hend-Smith Cem	18,300	Town Wide	0.00		0.00
	ACRES 2.60		FD361 Smithville Fire Dist	0	TO	
	EAST-0946305 NRTH-1411696		18,300 EX			
	FULL MARKET VALUE	18,300				
TOTAL TAX ---						0.00**
***** 105.00-1-1.1 *****						
105.00-1-1.1	Lighthouse Rd			105.00-1-1.1		
New York State People of	322 Rural vac>10 - WTRFNT		N.Y.S. 12100	3158,400	3158,400	
c/o Real Property Unit	Belleville-Hend 223402	3158,400	County Taxable	0.00		0.00
625 Broadway	ACRES 829.10	3158,400	Town Wide	0.00		0.00
Albany, NY 12233	EAST-0901389 NRTH-1401134		FD362 Henderson Fire Dist	0	TO	
	DEED BOOK 1837 PG-128		3158,400 EX			
	FULL MARKET VALUE	3158,400				
TOTAL TAX ---						0.00**

PRIOR OWNER ON 3/01/2019  
 New York State People of

STATE OF NEW YORK  
 COUNTY - Jefferson  
 TOWN - Henderson  
 SWIS - 223600

2 0 2 0 T O W N T A X R O L L  
 WHOLLY EXEMPT SECTION OF THE ROLL - 8  
 TAX MAP NUMBER SEQUENCE  
 UNIFORM PERCENT OF VALUE IS 100.00

PAGE 556  
 VALUATION DATE-JUL 01, 2018  
 TAXABLE STATUS DATE-MAR 01, 2019

TAX MAP PARCEL NUMBER	PROPERTY LOCATION & CLASS	ASSESSMENT	EXEMPTION CODE	COUNTY	TOWN	TAX AMOUNT
CURRENT OWNERS NAME	SCHOOL DISTRICT	LAND	TAX DESCRIPTION	TAXABLE VALUE		
CURRENT OWNERS ADDRESS	PARCEL SIZE/GRID COORD	TOTAL	SPECIAL DISTRICTS			
***** 105.00-1-15.1 *****						
11837 Game Club Rd				105.00-1-15.1		
105.00-1-15.1	Game Club Rd					
Henderson Fish & Game	534 Social org.		NOPROF-MM 25230	87,300	87,300	
Protective Assoc	Belleville-Hend 223402	41,300	County Taxable	0.00		0.00
11837 Game Club Rd	ACRES 24.60	87,300	Town Wide	0.00		0.00
Henderson, NY 13650	EAST-0917673 NRTH-1399224		FD362 Henderson Fire Dist	0	TO	
	DEED BOOK 2012 PG-2347		87,300 EX			
	FULL MARKET VALUE	87,300				
			TOTAL TAX ---			0.00**
***** 105.00-1-19.22 *****						
105.00-1-19.22	N of Stony Creek Rd			105.00-1-19.22		
Henderson Town of	720 Mine/quarry		TOWN INSDE 13500	42,200	42,200	
Attn: Town Clerk	Belleville-Hend 223402	42,200	County Taxable	0.00		0.00
PO Box 259	Gravel Pit	42,200	Town Wide	0.00		0.00
Henderson, NY 13650	ACRES 14.15		FD362 Henderson Fire Dist	0	TO	
	EAST-0917686 NRTH-1395136		42,200 EX			
	DEED BOOK 916 PG-00085					
	FULL MARKET VALUE	42,200				
			TOTAL TAX ---			0.00**
***** 105.00-1-20.23 *****						
105.00-1-20.23	Game Club Rd			105.00-1-20.23		
NYS Dept of Environmental Cons	653 Govt pk lot		N.Y.S. 12100	25,800	25,800	
c/o Dept of Environ Cons	Belleville-Hend 223402	25,800	County Taxable	0.00		0.00
50 Wolf Rd	Parking Area	25,800	Town Wide	0.00		0.00
Albany, NY 12233	FRNT 101.00 DPTH 130.00		FD362 Henderson Fire Dist	0	TO	
	EAST-0918355 NRTH-1399331		25,800 EX			
	FULL MARKET VALUE	25,800				
			TOTAL TAX ---			0.00**
***** 105.00-1-28 *****						
105.00-1-28	Smith Rd			105.00-1-28		
Belleville Henderson CSD	330 Vacant comm		SCHOOLPROP 13800	2,500	2,500	
PO Box 158	Belleville-Hend 223402	2,500	County Taxable	0.00		0.00
Belleville, NY 13611	Schoolhouse No 2	2,500	Town Wide	0.00		0.00
	FRNT 105.00 DPTH 105.00		FD362 Henderson Fire Dist	0	TO	
	EAST-0922978 NRTH-1392399		2,500 EX			
	FULL MARKET VALUE	2,500				
			TOTAL TAX ---			0.00**

PRIOR OWNER ON 3/01/2019  
 NYS Dept of Environmental Cons

STATE OF NEW YORK  
COUNTY - Jefferson  
TOWN - Henderson  
SWIS - 223600

2 0 2 0 T O W N T A X R O L L  
WHOLLY EXEMPT SECTION OF THE ROLL - 8  
TAX MAP NUMBER SEQUENCE  
UNIFORM PERCENT OF VALUE IS 100.00

PAGE 557  
VALUATION DATE-JUL 01, 2018  
TAXABLE STATUS DATE-MAR 01, 2019

TAX MAP PARCEL NUMBER	PROPERTY LOCATION & CLASS	ASSESSMENT	EXEMPTION CODE	COUNTY	TOWN	TAXABLE VALUE	TAX AMOUNT
CURRENT OWNERS NAME	SCHOOL DISTRICT	LAND	TAX DESCRIPTION				
CURRENT OWNERS ADDRESS	PARCEL SIZE/GRID COORD	TOTAL	SPECIAL DISTRICTS				
***** 105.00-1-39.2 *****							
10873 Boat Launch Rd							
105.00-1-39.2	961 State park - WTRFNT		N.Y.S. 12100	640,300	640,300		
New York State Office of Parks	Belleville-Hend 223402	595,500	County Taxable	0.00		0.00	
Recreation & Historic Pres	ACRES 16.97	640,300	Town Wide	0.00		0.00	
317 Washington St	EAST-0913517 NRTH-1394223		FD362 Henderson Fire Dist	0	TO		
Watertown, NY 13601	FULL MARKET VALUE	640,300	640,300 EX				
TOTAL TAX ---							0.00**
***** 105.00-1-47.3 *****							
Danley Rd							
105.00-1-47.3	653 Govt pk lot		N.Y.S. 12100	23,600	23,600		
NYS Dept of Environmental Cons	Belleville-Hend 223402	23,600	County Taxable	0.00		0.00	
c/o Dept of Environ Cons	Parking Lot	23,600	Town Wide	0.00		0.00	
50 Wolf Rd	ACRES 0.34		FD362 Henderson Fire Dist	0	TO		
Albany, NY 12233	EAST-0917140 NRTH-1398761		23,600 EX				
	FULL MARKET VALUE	23,600					
TOTAL TAX ---							0.00**
***** 105.07-1-1.1-301 *****							
PRIOR OWNER ON 3/01/2019							
NYS Dept of Environmental Cons							
	Snowshoe Rd						
105.07-1-1.1-301	695 Cemetery		CEMTRYASSC 27350	200	200		
Phillips Trustee Elbert	Belleville-Hend 223402	200	County Taxable	0.00		0.00	
Phillips Trustee Elizabeth	ACRES 0.25	200	Town Wide	0.00		0.00	
PO Box 211	FULL MARKET VALUE	200	FD362 Henderson Fire Dist	0	TO		
Henderson, NY 13650			200 EX				
TOTAL TAX ---							0.00**
***** 105.12-1-24 *****							
8165 Co Rte 178							
105.12-1-24	682 Rec facility - WTRFNT		N.Y.S. 12100	372,500	372,500		
Henderson Town of	Belleville-Hend 223402	257,500	County Taxable	0.00		0.00	
Attn: Town Clerk	Boat Launch	372,500	Town Wide	0.00		0.00	
PO Box 259	ACRES 4.61		FD362 Henderson Fire Dist	0	TO		
Henderson, NY 13650	EAST-0919572 NRTH-1402771		372,500 EX				
	FULL MARKET VALUE	372,500					
TOTAL TAX ---							0.00**
***** 105.13-1-22 *****							
S of Lighthouse Rd							
105.13-1-22	661 Military - WTRFNT		U.S.A. 14100	112,200	112,200		
United States of America	Belleville-Hend 223402	111,700	County Taxable	0.00		0.00	
c/o Stony Point Lighthouse	Stony Pt Lthouse	112,200	Town Wide	0.00		0.00	
Cape Vincent, NY 13618	FRNT 100.00 DPTH 160.00		FD362 Henderson Fire Dist	0	TO		
	EAST-0895324 NRTH-1398896		112,200 EX				
	FULL MARKET VALUE	112,200					
TOTAL TAX ---							0.00**
*****							

STATE OF NEW YORK  
 COUNTY - Jefferson  
 TOWN - Henderson  
 SWIS - 223600

2 0 2 0 T O W N T A X R O L L  
 WHOLLY EXEMPT SECTION OF THE ROLL - 8  
 TAX MAP NUMBER SEQUENCE  
 UNIFORM PERCENT OF VALUE IS 100.00

PAGE 558  
 VALUATION DATE-JUL 01, 2018  
 TAXABLE STATUS DATE-MAR 01, 2019

TAX MAP PARCEL NUMBER	PROPERTY LOCATION & CLASS	ASSESSMENT	EXEMPTION CODE	COUNTY	TOWN	TAX AMOUNT
CURRENT OWNERS NAME	SCHOOL DISTRICT	LAND	TAX DESCRIPTION	TAXABLE VALUE		
CURRENT OWNERS ADDRESS	PARCEL SIZE/GRID COORD	TOTAL	SPECIAL DISTRICTS			
***** 105.19-2-21.1 *****						
105.19-2-21.1	Lasher Rd 311 Res vac land - WTRFNT		NOPROFCHAR 25130	250,300	250,300	
Foundation for Paternal Rights	Belleville-Hend 223402	250,300	County Taxable	0.00		0.00
6911 Richmond Hwy #315	Sawyer Point	250,300	Town Wide	0.00		0.00
Alexandria, VA 22306	ACRES 26.90 EAST-0909035 NRTH-1391474		FD362 Henderson Fire Dist	0	TO	
PRIOR OWNER ON 3/01/2019	DEED BOOK 2016 PG-10727		250,300 EX			
Foundation for Paternal	FULL MARKET VALUE	250,300				
TOTAL TAX ---						0.00**
***** 105.19-3-7 *****						
105.19-3-7	Stony Crk Rd 962 County park		COUNTY 13100	14,700	14,700	
Jefferson County of	Belleville-Hend 223402	14,700	County Taxable	0.00		0.00
c/o Auditor	Henderson Rec Park	14,700	Town Wide	0.00		0.00
195 Arsenal St	ACRES 4.60 BANK 967 EAST-0914948 NRTH-1394500		FD362 Henderson Fire Dist	0	TO	
Watertown, NY 13601	FULL MARKET VALUE	14,700	14,700 EX			
PRIOR OWNER ON 3/01/2019						
Jefferson County of						
TOTAL TAX ---						0.00**
***** 105.19-3-8 *****						
105.19-3-8	Stony Crk Rd 961 State park		N.Y.S. 12100	38,600	38,600	
New York State People of	Belleville-Hend 223402	38,600	County Taxable	0.00		0.00
Nys Office Bldg	Boat Launch	38,600	Town Wide	0.00		0.00
317 Washington St	ACRES 5.96 EAST-0914102 NRTH-1394182		FD362 Henderson Fire Dist	0	TO	
Watertown, NY 13601	FULL MARKET VALUE	38,600	38,600 EX			
TOTAL TAX ---						0.00**
***** 106.00-1-9 *****						
106.00-1-9	Ayles Rd 695 Cemetery		TOWN INSDE 13500	2,500	2,500	
Henderson Town of	Belleville-Hend 223402	2,500	County Taxable	0.00		0.00
Attn: Town Clerk	Smith Cemetery	2,500	Town Wide	0.00		0.00
PO Box 259	FRNT 105.00 DPTH 105.00 EAST-0933569 NRTH-1399076		FD362 Henderson Fire Dist	0	TO	
Henderson, NY 13650	FULL MARKET VALUE	2,500	2,500 EX			
TOTAL TAX ---						0.00**
*****						

TAX MAP PARCEL NUMBER	PROPERTY LOCATION & CLASS	ASSESSMENT	EXEMPTION CODE	COUNTY	TOWN	TAX AMOUNT
CURRENT OWNERS NAME	SCHOOL DISTRICT	LAND	TAX DESCRIPTION	TAXABLE VALUE		
CURRENT OWNERS ADDRESS	PARCEL SIZE/GRID COORD	TOTAL	SPECIAL DISTRICTS			
***** 106.00-1-35 *****						
106.00-1-35	NYS Rte 178 695 Cemetery		TOWN INSDE 13500	4,200	4,200	
Henderson Town of	Belleville-Hend 223402	4,200	County Taxable	0.00		0.00
Attn: Town Clerk	Clark Cemetery	4,200	Town Wide	0.00		0.00
PO Box 259	FRNT 135.00 DPTH 135.00		FD362 Henderson Fire Dist	0	TO	
Henderson, NY 13650	EAST-0928636 NRTH-1395464		4,200 EX			
	FULL MARKET VALUE	4,200				
TOTAL TAX ---						0.00**
***** 106.00-1-70 *****						
106.00-1-70	NYS Rte 3 695 Cemetery		TOWN INSDE 13500	21,600	21,600	
Henderson Town of	Belleville-Hend 223402	21,600	County Taxable	0.00		0.00
Attn: Town Clerk	Carpenter Cemetery	21,600	Town Wide	0.00		0.00
PO Box 259	ACRES 3.00		FD362 Henderson Fire Dist	0	TO	
Henderson, NY 13650	EAST-0921564 NRTH-1398238		21,600 EX			
	FULL MARKET VALUE	21,600				
TOTAL TAX ---						0.00**
***** 106.00-2-7 *****						
106.00-2-7	Bishop St 330 Vacant comm		SCHOOLPROP 13800	1,000	1,000	
Belleville Henderson CSD	Belleville-Hend 223402	1,000	County Taxable	0.00		0.00
PO Box 158	School Dist 16	1,000	Town Wide	0.00		0.00
Belleville, NY 13611	FRNT 76.00 DPTH 82.00		FD361 Smithville Fire Dist	0	TO	
	EAST-0938787 NRTH-1405211		1,000 EX			
	FULL MARKET VALUE	1,000				
TOTAL TAX ---						0.00**
***** 106.00-2-15 *****						
106.00-2-15	Smithville Rd 695 Cemetery		TOWN INSDE 13500	2,600	2,600	
Henderson Town of	Sackets Harbor 223801	2,600	County Taxable	0.00		0.00
Attn: Town Clerk	Grow Cemetery	2,600	Town Wide	0.00		0.00
PO Box 259	FRNT 115.00 DPTH 100.00		FD361 Smithville Fire Dist	0	TO	
Henderson, NY 13650	EAST-0947115 NRTH-1407800		2,600 EX			
	FULL MARKET VALUE	2,600				
TOTAL TAX ---						0.00**
***** 106.00-2-29 *****						
106.00-2-29	Co Rte 75 314 Rural vac<10		MONMNT COR 29650	9,100	9,100	
HSBC Bank	Belleville-Hend 223402	9,100	County Taxable	0.00		0.00
120 Washington St	FRNT 111.00 DPTH 150.00	9,100	Town Wide	0.00		0.00
Watertown, NY 13601	EAST-0944097 NRTH-1398400		FD361 Smithville Fire Dist	0	TO	
	FULL MARKET VALUE	9,100	9,100 EX			
TOTAL TAX ---						0.00**

STATE OF NEW YORK  
 COUNTY - Jefferson  
 TOWN - Henderson  
 SWIS - 223600

2020 TOWN TAX ROLL  
 WHOLLY EXEMPT SECTION OF THE ROLL - 8  
 TAX MAP NUMBER SEQUENCE  
 UNIFORM PERCENT OF VALUE IS 100.00

PAGE 560  
 VALUATION DATE-JUL 01, 2018  
 TAXABLE STATUS DATE-MAR 01, 2019

TAX MAP PARCEL NUMBER	PROPERTY LOCATION & CLASS	ASSESSMENT	EXEMPTION CODE	COUNTY	TOWN	TAX AMOUNT
CURRENT OWNERS NAME	SCHOOL DISTRICT	LAND	TAX DESCRIPTION			
CURRENT OWNERS ADDRESS	PARCEL SIZE/GRID COORD	TOTAL	SPECIAL DISTRICTS			
***** 106.00-2-37 *****						
106.00-2-37	N of NYS Rte 178 682 Rec facility - WTRFNT		N.Y.S. 12100	53,200	53,200	
New York State People of	Belleville-Hend 223402	52,900	County Taxable	0.00		0.00
State Office Bldg	Boat Launch	53,200	Town Wide	0.00		0.00
Washington St	ACRES 1.28		FD361 Smithville Fire Dist	0	TO	
Watertown, NY 13601	EAST-0939757 NRTH-1393072		53,200 EX			
	FULL MARKET VALUE	53,200				
TOTAL TAX ---						0.00**
***** 106.05-1-44 *****						
106.05-1-44	13357 Co Rte 123 620 Religious - WTRFNT		NPROFRELIG 25110	185,600	185,600	
Emmanl Episcpl Church	Belleville-Hend 223402	124,500	County Taxable	0.00		0.00
PO Box 29	Harbor Rd	185,600	Town Wide	0.00		0.00
Adams, NY 13605	FRNT 56.00 DPTH 200.00		FD362 Henderson Fire Dist	0	TO	
	EAST-0921008 NRTH-1406930		185,600 EX			
	FULL MARKET VALUE	185,600				
TOTAL TAX ---						0.00**
***** 106.09-1-4 *****						
106.09-1-4	8900 NYS Rte 3 620 Religious		NPROFRELIG 25110	220,300	220,300	
Queen of Heaven Church	Belleville-Hend 223402	32,800	County Taxable	0.00		0.00
c/o Martin Cline Pastor	Queen Of Heaven Ch	220,300	Town Wide	0.00		0.00
17 Grove St	ACRES 5.62		FD362 Henderson Fire Dist	0	TO	
Adams, NY 13605	EAST-0922662 NRTH-1402968		220,300 EX			
	DEED BOOK 2015 PG-4305					
PRIOR OWNER ON 3/01/2019	FULL MARKET VALUE	220,300				
Queen of Heaven Church						
TOTAL TAX ---						0.00**
***** 106.09-1-15.5 *****						
106.09-1-15.5	12469 Co Rte 123 682 Rec facility		NPROF-MM 25230	54,600	54,600	
Henderson Harbor Perfrmg Arts	Belleville-Hend 223402	53,300	County Taxable	0.00		0.00
PO Box 115	ACRES 18.35	54,600	Town Wide	0.00		0.00
Henderson, NY 13650	EAST-0921126 NRTH-1402370		FD362 Henderson Fire Dist	0	TO	
	DEED BOOK 2010 PG-6677		54,600 EX			
	FULL MARKET VALUE	54,600				
TOTAL TAX ---						0.00**



STATE OF NEW YORK  
 COUNTY - Jefferson  
 TOWN - Henderson  
 SWIS - 223600

2020 TOWN TAX ROLL  
 WHOLLY EXEMPT SECTION OF THE ROLL - 8  
 TAX MAP NUMBER SEQUENCE  
 UNIFORM PERCENT OF VALUE IS 100.00

PAGE 561  
 VALUATION DATE-JUL 01, 2018  
 TAXABLE STATUS DATE-MAR 01, 2019

TAX MAP PARCEL NUMBER	PROPERTY LOCATION & CLASS	ASSESSMENT	EXEMPTION CODE	COUNTY	TOWN	TAX AMOUNT
CURRENT OWNERS NAME	SCHOOL DISTRICT	LAND	TAX DESCRIPTION	TAXABLE VALUE		
CURRENT OWNERS ADDRESS	PARCEL SIZE/GRID COORD	TOTAL	SPECIAL DISTRICTS			
***** 106.09-2-27 *****						
12581	Co Rte 72					
106.09-2-27	681 Culture bldg		NOPROFSPEC 25300	116,300	116,300	
Henderson Historical Society	Belleville-Hend 223402	27,200	County Taxable	0.00		0.00
PO Box 221	Harbor View Rd	116,300	Town Wide	0.00		0.00
Henderson, NY 13650	ACRES 1.30		FD362 Henderson Fire Dist	0	TO	
	EAST-0926006 NRTH-1402644		116,300 EX			
	FULL MARKET VALUE	116,300	LT361 Henderson Light Dist	0	TO	
			116,300 EX			
			TOTAL TAX ---			0.00**
***** 106.09-2-43.1 *****						
12548	Harborview Dr					
106.09-2-43.1	662 Police/fire		INCVOL FIR 26400	111,900	111,900	
Henderson Fire District	Belleville-Hend 223402	52,500	County Taxable	0.00		0.00
PO Box 269	Henderson	111,900	Town Wide	0.00		0.00
Henderson, NY 13650	ACRES 0.46		FD362 Henderson Fire Dist	0	TO	
	EAST-0925866 NRTH-1402075		111,900 EX			
	FULL MARKET VALUE	111,900	LT361 Henderson Light Dist	0	TO	
			111,900 EX			
			TOTAL TAX ---			0.00**
***** 106.09-2-43.2 *****						
12601	Co Rte 72					
106.09-2-43.2	682 Rec facility		TOWN INSDE 13500	160,900	160,900	
Henderson Town of	Belleville-Hend 223402	105,600	County Taxable	0.00		0.00
PO Box 259	ACRES 9.34	160,900	Town Wide	0.00		0.00
Henderson, NY 13650	EAST-0925564 NRTH-1402640		FD362 Henderson Fire Dist	0	TO	
	FULL MARKET VALUE	160,900	160,900 EX			
			LT361 Henderson Light Dist	0	TO	
			160,900 EX			
			TOTAL TAX ---			0.00**
***** 106.09-2-43.3 *****						
	N of NYS Rte 178					
106.09-2-43.3	592 Athletic fld		TOWN INSDE 13500	14,800	14,800	
Henderson Town of	Belleville-Hend 223402	13,000	County Taxable	0.00		0.00
PO Box 259	Tennis Courts	14,800	Town Wide	0.00		0.00
Henderson, NY 13650	ACRES 0.46		FD362 Henderson Fire Dist	0	TO	
	EAST-0925468 NRTH-1402023		14,800 EX			
	FULL MARKET VALUE	14,800	LT361 Henderson Light Dist	0	TO	
			14,800 EX			
			TOTAL TAX ---			0.00**

TAX MAP PARCEL NUMBER	PROPERTY LOCATION & CLASS	ASSESSMENT	EXEMPTION CODE	COUNTY	TOWN	TAX AMOUNT
CURRENT OWNERS NAME	SCHOOL DISTRICT	LAND	TAX DESCRIPTION	TAXABLE VALUE		
CURRENT OWNERS ADDRESS	PARCEL SIZE/GRID COORD	TOTAL	SPECIAL DISTRICTS			
***** 106.09-2-43.4 *****						
106.09-2-43.4	NYS Rte 178 330 Vacant comm		TOWN INSDE 13500	31,100	31,100	
Henderson Town of	Belleville-Hend 223402	31,100	County Taxable	0.00		0.00
PO Box 259	ACRES 0.83	31,100	Town Wide	0.00		0.00
Henderson, NY 13650	EAST-0925689 NRTH-1401953		FD362 Henderson Fire Dist	0	TO	
	FULL MARKET VALUE	31,100	31,100 EX			
			LT361 Henderson Light Dist	0	TO	
			31,100 EX			
			TOTAL TAX ---			0.00**
***** 106.09-2-43.5 *****						
106.09-2-43.5	12541 Harborview Dr 411 Apartment		NOPROF-HSG 28110	1737,900	1737,900	
Harbor View Housing Dev Fund	Belleville-Hend 223402	72,200	County Taxable	0.00		0.00
1654 Onondaga St	ACRES 2.40	1737,900	Town Wide	0.00		0.00
Syracuse, NY 13204	EAST-0925608 NRTH-1402114		FD362 Henderson Fire Dist	0	TO	
	FULL MARKET VALUE	1737,900	1737,900 EX			
			LT361 Henderson Light Dist	0	TO	
			1737,900 EX			
			TOTAL TAX ---			0.00**
***** 106.09-2-44 *****						
106.09-2-44	8871 NYS Rte 178 620 Religious		NPROFRELIG 25110	159,300	159,300	
Henderson United Methodist Ch	Belleville-Hend 223402	13,200	County Taxable	0.00		0.00
PO Box 84	Main St	159,300	Town Wide	0.00		0.00
Henderson, NY 13650	FRNT 112.00 DPTH 147.00		FD362 Henderson Fire Dist	0	TO	
	EAST-0925469 NRTH-1401868		159,300 EX			
	FULL MARKET VALUE	159,300	LT361 Henderson Light Dist	0	TO	
			159,300 EX			
			TOTAL TAX ---			0.00**
***** 106.09-3-19 *****						
106.09-3-19	Henderson 593 Picnic site		INCVOL FIR 26400	30,000	30,000	
Henderson Fire District	Belleville-Hend 223402	27,000	County Taxable	0.00		0.00
PO Box 269	Main St	30,000	Town Wide	0.00		0.00
Henderson, NY 13650	ACRES 1.50		FD362 Henderson Fire Dist	0	TO	
	EAST-0925711 NRTH-1401632		30,000 EX			
	FULL MARKET VALUE	30,000	LT361 Henderson Light Dist	0	TO	
			30,000 EX			
			TOTAL TAX ---			0.00**

STATE OF NEW YORK  
 COUNTY - Jefferson  
 TOWN - Henderson  
 SWIS - 223600

2 0 2 0 T O W N T A X R O L L  
 WHOLLY EXEMPT SECTION OF THE ROLL - 8  
 TAX MAP NUMBER SEQUENCE  
 UNIFORM PERCENT OF VALUE IS 100.00

PAGE 563  
 VALUATION DATE-JUL 01, 2018  
 TAXABLE STATUS DATE-MAR 01, 2019

TAX MAP PARCEL NUMBER	PROPERTY LOCATION & CLASS	ASSESSMENT	EXEMPTION CODE	COUNTY	TOWN	TAX AMOUNT
CURRENT OWNERS NAME	SCHOOL DISTRICT	LAND	TAX DESCRIPTION			
CURRENT OWNERS ADDRESS	PARCEL SIZE/GRID COORD	TOTAL	SPECIAL DISTRICTS			
***** 106.09-3-20 *****						
106.09-3-20	NYS Rte 178 330 Vacant comm		INCVOL FIR 26400	4,600	4,600	
Henderson Fire District	Belleville-Hend 223402	4,600	County Taxable	0.00		0.00
PO Box 269	FRNT 32.00 DPTH 95.00	4,600	Town Wide	0.00		0.00
Henderson, NY 13650	EAST-0925735 NRTH-1401712		FD362 Henderson Fire Dist	0	TO	
	DEED BOOK 1678 PG-57		4,600 EX			
	FULL MARKET VALUE	4,600	LT361 Henderson Light Dist	0	TO	
			4,600 EX			
			TOTAL TAX ---			0.00**
***** 106.09-3-31 *****						
106.09-3-31	Henderson 314 Rural vac<10		INCVOL FIR 26400	600	600	
Henderson Fire Dept	Belleville-Hend 223402	600	County Taxable	0.00		0.00
PO Box 3	Water St	600	Town Wide	0.00		0.00
Henderson, NY 13650	FRNT 40.00 DPTH 168.00		FD362 Henderson Fire Dist	0	TO	
	EAST-0926185 NRTH-1401528		600 EX			
	FULL MARKET VALUE	600	LT361 Henderson Light Dist	0	TO	
			600 EX			
			TOTAL TAX ---			0.00**
***** 106.09-3-39.1 *****						
106.09-3-39.1	12103/105 Town Barn Rd 651 Highway gar		TOWN INSDE 13500	700,200	700,200	
Henderson Town of	Belleville-Hend 223402	119,100	County Taxable	0.00		0.00
PO Box 365	Town Barn Rd	700,200	Town Wide	0.00		0.00
Henderson, NY 13650	ACRES 8.95		FD362 Henderson Fire Dist	0	TO	
	EAST-0925856 NRTH-1400612		700,200 EX			
	DEED BOOK 2013 PG-16773		LT361 Henderson Light Dist	0	TO	
	FULL MARKET VALUE	700,200	700,200 EX			
			TOTAL TAX ---			0.00**
***** 106.09-3-40 *****						
106.09-3-40	9042 NYS Rte 178 312 Vac w/imprv		TOWN INSDE 13500	8,900	8,900	
Town of Henderson	Belleville-Hend 223402	8,700	County Taxable	0.00		0.00
PO Box 259	ACRES 0.60	8,900	Town Wide	0.00		0.00
Henderson, NY 13650	EAST-0926516 NRTH-1400483		FD362 Henderson Fire Dist	0	TO	
	DEED BOOK 2005 PG-15265		8,900 EX			
	FULL MARKET VALUE	8,900	LT361 Henderson Light Dist	0	TO	
			8,900 EX			
			TOTAL TAX ---			0.00**

STATE OF NEW YORK  
 COUNTY - Jefferson  
 TOWN - Henderson  
 SWIS - 223600

2 0 2 0 T O W N T A X R O L L  
 WHOLLY EXEMPT SECTION OF THE ROLL - 8  
 TAX MAP NUMBER SEQUENCE  
 UNIFORM PERCENT OF VALUE IS 100.00

PAGE 564  
 VALUATION DATE-JUL 01, 2018  
 TAXABLE STATUS DATE-MAR 01, 2019

TAX MAP PARCEL NUMBER	PROPERTY LOCATION & CLASS	ASSESSMENT	EXEMPTION CODE	COUNTY	TOWN	TAX AMOUNT
CURRENT OWNERS NAME	SCHOOL DISTRICT	LAND	TAX DESCRIPTION			
CURRENT OWNERS ADDRESS	PARCEL SIZE/GRID COORD	TOTAL	SPECIAL DISTRICTS			
***** 106.09-3-45 *****						
8939/943	NYS Rte 178			106.09-3-45		
106.09-3-45	662 Police/fire		INCVOL FIR 26400	305,800	305,800	
Henderson Fire District	Belleville-Hend 223402	26,800	County Taxable	0.00		0.00
PO Box 269	Merchant St	305,800	Town Wide	0.00		0.00
Henderson, NY 13650	ACRES 1.41		FD362 Henderson Fire Dist	0	TO	
	EAST-0926407 NRTH-1401721		305,800 EX			
	DEED BOOK 2010 PG-15450		LT361 Henderson Light Dist	0	TO	
	FULL MARKET VALUE	305,800	305,800 EX			
			TOTAL TAX ---			0.00**
***** 106.13-1-6 *****						
	NYS Rte 3			106.13-1-6		
106.13-1-6	653 Govt pk lot		N.Y.S. 12100	24,500	24,500	
NYS Dept of Environmental Cons	Belleville-Hend 223402	24,500	County Taxable	0.00		0.00
c/o Dept of Environ Con	Parking Area	24,500	Town Wide	0.00		0.00
50 Wolf Rd	FRNT 80.00 DPTH 153.00		FD362 Henderson Fire Dist	0	TO	
Albany, NY 12233	EAST-0921293 NRTH-1398559		24,500 EX			
	FULL MARKET VALUE	24,500				
			TOTAL TAX ---			0.00**
***** 106.13-1-7 *****						
	NYS Rte 3			106.13-1-7		
106.13-1-7	120 Field crops		TOWN INSDE 13500	23,900	23,900	
Henderson Town of	Belleville-Hend 223402	23,900	County Taxable	0.00		0.00
Town Barn Rd	ACRES 8.29	23,900	Town Wide	0.00		0.00
Henderson, NY 13650	EAST-0920816 NRTH-1398753		FD362 Henderson Fire Dist	0	TO	
	DEED BOOK 2005 PG-1411		23,900 EX			
	FULL MARKET VALUE	23,900				
			TOTAL TAX ---			0.00**
***** 111.08-1-15 *****						
	Nohle Rd			111.08-1-15		
111.08-1-15	695 Cemetery		CEMTRYASSC 27350	52,900	52,900	
Evergreen Cemetery Assoc	Belleville-Hend 223402	49,100	County Taxable	0.00		0.00
Attn: Town Clerk	S E Of Roberts Cr	52,900	Town Wide	0.00		0.00
PO Box 259	ACRES 6.27		FD361 Smithville Fire Dist	0	TO	
Henderson, NY 13650	EAST-0943814 NRTH-1389843		52,900 EX			
	FULL MARKET VALUE	52,900				
			TOTAL TAX ---			0.00**

STATE OF NEW YORK  
 COUNTY - Jefferson  
 TOWN - Henderson  
 SWIS - 223600

2 0 2 0 T O W N T A X R O L L  
 WHOLLY EXEMPT SECTION OF THE ROLL - 8  
 TAX MAP NUMBER SEQUENCE  
 UNIFORM PERCENT OF VALUE IS 100.00

PAGE 565  
 VALUATION DATE-JUL 01, 2018  
 TAXABLE STATUS DATE-MAR 01, 2019

TAX MAP PARCEL NUMBER	PROPERTY LOCATION & CLASS	ASSESSMENT	EXEMPTION CODE	COUNTY	TOWN	TAX AMOUNT
CURRENT OWNERS NAME	SCHOOL DISTRICT	LAND	TAX DESCRIPTION	TAXABLE VALUE		
CURRENT OWNERS ADDRESS	PARCEL SIZE/GRID COORD	TOTAL	SPECIAL DISTRICTS			
***** 111.08-1-20 *****						
111.08-1-20	Nohle Rd 695 Cemetery		CEMTRYASSC 27350	15,000	15,000	
St Cecilias Church	Belleville-Hend 223402	14,200	County Taxable	0.00		0.00
23 Grove St	ACRES 1.33	15,000	Town Wide	0.00		0.00
Adams, NY 13605	EAST-0943477 NRTH-1389863		FD361 Smithville Fire Dist	0	TO	
	DEED BOOK 2011 PG-502		15,000 EX			
	FULL MARKET VALUE	15,000				
TOTAL TAX ---						0.00**
*****						

STATE OF NEW YORK  
 COUNTY - Jefferson  
 TOWN - Henderson  
 SWIS - 223600

2020 TOWN TAX ROLL  
 WHOLLY EXEMPT SECTION OF THE ROLL - 8

PAGE 566  
 VALUATION DATE-JUL 01, 2018  
 TAXABLE STATUS DATE-MAR 01, 2019  
 RPS155/V04/L015  
 CURRENT DATE 12/11/2019

UNIFORM PERCENT OF VALUE IS 100.00

R O L L S E C T I O N T O T A L S

\*\*\* S P E C I A L D I S T R I C T S U M M A R Y \*\*\*

CODE	DISTRICT NAME	TOTAL PARCELS	EXTENSION TYPE	EXTENSION VALUE	AD VALOREM VALUE	EXEMPT AMOUNT	TAXABLE VALUE	TOTAL TAX
FD361	Smithville Fir	11	TOTAL		9647,100	9633,300	13,800	32.40
FD362	Henderson Fire	42	TOTAL		20443,400	20443,400		
LT361	Henderson Ligh	13	TOTAL		3382,300	3382,300		

\*\*\* S C H O O L D I S T R I C T S U M M A R Y \*\*\*

CODE	DISTRICT NAME	TOTAL PARCELS	ASSESSED LAND	ASSESSED TOTAL	EXEMPT AMOUNT	TOTAL TAXABLE
					----- STAR AMOUNT	----- STAR TAXABLE
	Belleville-Henderson	48	16677,100	20575,100	20575,100	
223402	Sackets Harbor	5	4843,000	9515,400	9515,400	
223801						
	S U B - T O T A L	53	21520,100	30090,500	30090,500	
	S U B - T O T A L (CONT)					
	T O T A L	53	21520,100	30090,500	30090,500	
	T O T A L (CONT)					

\*\*\* S Y S T E M C O D E S S U M M A R Y \*\*\*

NO SYSTEM EXEMPTIONS AT THIS LEVEL

STATE OF NEW YORK  
 COUNTY - Jefferson  
 TOWN - Henderson  
 SWIS - 223600

2020 TOWN TAX ROLL  
 WHOLLY EXEMPT SECTION OF THE ROLL - 8

PAGE 567  
 VALUATION DATE-JUL 01, 2018  
 TAXABLE STATUS DATE-MAR 01, 2019  
 RPS155/V04/L015  
 CURRENT DATE 12/11/2019

UNIFORM PERCENT OF VALUE IS 100.00

R O L L S E C T I O N T O T A L S

\*\*\* E X E M P T I O N S U M M A R Y \*\*\*

CODE	DESCRIPTION	TOTAL PARCELS	COUNTY	TOWN
12100	N.Y.S.	11	25056,600	25056,600
13100	COUNTY	1	14,700	14,700
13500	TOWN INSDE	14	1241,900	1241,900
13510	TOWN CEM	1	500	500
13740	Vlg OS w/s	1	75,000	75,000
13800	SCHOOLPROP	4	27,700	27,700
14100	U.S.A.	1	112,200	112,200
21600	RELIG RES.	1	13,800	13,800
25110	NPROFRELIG	4	771,200	771,200
25130	NOPROFCHAR	1	250,300	250,300
25230	NOPROF-MM	2	141,900	141,900
25300	NOPROFSPEC	1	116,300	116,300
26400	INCVOL FIR	5	452,900	452,900
27350	CEMTRYASSC	4	68,500	68,500
28110	NOPROF-HSG	1	1737,900	1737,900
29650	MONMNT COR	1	9,100	9,100
	T O T A L	53	30090,500	30090,500

\*\*\* G R A N D T O T A L S \*\*\*

ROLL SEC	DESCRIPTION	TOTAL PARCELS	ASSESSED LAND	ASSESSED TOTAL	EXEMPT AMOUNT	TOTAL TAXABLE	TOTAL TAX
					----- STAR AMOUNT	----- STAR TAXABLE	
	RS 8 TOTAL Installment Fee		21520,100	30090,500	30,090,500		.97
8	SPEC DIST TAXES WHOLLY EXEMPT	53					32.40 33.37

\*\*\* S P E C I A L D I S T R I C T S U M M A R Y \*\*\*

CODE	DISTRICT NAME	TOTAL PARCELS	EXTENSION TYPE	EXTENSION VALUE	AD VALOREM VALUE	EXEMPT AMOUNT	TAXABLE VALUE	TAX RATE	TOTAL TAX
PR998	Pro Rated C	2	MOVTAX	236.59			236.59		236.59
PR999	Pro Rated T	2	MOVTAX	11.99			11.99		11.99
UW990	Unpaid Water	46	MOVTAX	20,013.66			20,013.66		20,013.66
FD361	Smithville Fir	320	TOTAL		47529,784	13455,076	34074,708	2.347769	79,999.59
FD362	Henderson Fire	1,909	TOTAL		328205,457	23010,408	305195,049	1.075283	328,171.02
LT361	Henderson Ligh	179	TOTAL		23273,109	3423,013	19850,096	.403021	7,999.98

\*\*\* S C H O O L D I S T R I C T S U M M A R Y \*\*\*

CODE	DISTRICT NAME	TOTAL PARCELS	ASSESSED LAND	ASSESSED TOTAL	EXEMPT AMOUNT	TOTAL TAXABLE
					-----	-----
					STAR AMOUNT	STAR TAXABLE
	Belleville-Henderson	2129	180386,454	354291,023	27244,822	327,046,201
223402	Sackets Harbor	92	9664,900	21456,868	17298,220	309,747,981
223801					10688,464	10,768,404
					1006,200	9,762,204
	S U B - T O T A L	2221	190051,354	375747,891	37933,286	337,814,605
	S U B - T O T A L (CONT)				18304,420	319,510,185
	T O T A L	2221	190051,354	375747,891	37933,286	337,814,605
	T O T A L (CONT)				18304,420	319,510,185

\*\*\* S Y S T E M C O D E S S U M M A R Y \*\*\*

NO SYSTEM EXEMPTIONS AT THIS LEVEL



STATE OF NEW YORK  
 COUNTY - Jefferson  
 TOWN - Henderson  
 SWIS - 223600

2 0 2 0 T O W N T A X R O L L

S W I S T O T A L S

PAGE 569  
 VALUATION DATE-JUL 01, 2018  
 TAXABLE STATUS DATE-MAR 01, 2019  
 RPS155/V04/L015  
 CURRENT DATE 12/11/2019

\*\*\* E X E M P T I O N S U M M A R Y \*\*\*

CODE	DESCRIPTION	TOTAL PARCELS	COUNTY	TOWN
12100	N.Y.S.	11	25056,600	25056,600
13100	COUNTY	1	14,700	14,700
13500	TOWN INSDE	14	1241,900	1241,900
13510	TOWN CEM	1	500	500
13740	Vlg OS w/s	1	75,000	75,000
13800	SCHOOLPROP	4	27,700	27,700
14100	U.S.A.	1	112,200	112,200
21600	RELIG RES.	1	13,800	13,800
25110	NPROFRELIG	4	771,200	771,200
25130	NOPROFCHAR	1	250,300	250,300
25230	NOPROF-MM	2	141,900	141,900
25300	NOPROFSPEC	1	116,300	116,300
26400	INCVOL FIR	5	452,900	452,900
27350	CEMTRYASSC	4	68,500	68,500
28110	NOPROF-HSG	1	1737,900	1737,900
29650	MONMNT COR	1	9,100	9,100
41103	VETFUND/T	2		2,600
41111	% VET CT	1	114,400	114,400
41112	%VET/C	2	80,026	
41121	VET WAR CT	37	443,790	228,000
41131	VET COM CT	67	1296,875	670,000
41141	VET DIS CT	22	705,415	406,895
41400	CLERGY	1	1,500	1,500
41500	Removed fr	1	4,600	4,600
41700	AG STRUCT	7	1055,761	1055,761
41720	AG DIST CO	87	5509,194	5509,194
41800	SENIOR CTS	4	113,345	116,145
41801	SENIOR C/T	15	597,413	615,300
42100	AGSTORTANK	7	820,390	820,390
42120	TEMPGRNHSE	1	54,600	54,600
47612	BUS C	1	103,000	
47615	BUS C/S	1	3,360	
49500	SOLAR&WIND	7	14,401	14,401
	T O T A L	316	41008,570	39704,286

STATE OF NEW YORK  
 COUNTY - Jefferson  
 TOWN - Henderson  
 SWIS - 223600

2 0 2 0 T O W N T A X R O L L

S W I S T O T A L S

PAGE 570  
 VALUATION DATE-JUL 01, 2018  
 TAXABLE STATUS DATE-MAR 01, 2019  
 RPS155/V04/L015  
 CURRENT DATE 12/11/2019

\*\*\* G R A N D T O T A L S \*\*\*

ROLL SEC	DESCRIPTION	TOTAL PARCELS	ASSESSED LAND	ASSESSED TOTAL	EXEMPT AMOUNT ----- STAR AMOUNT	TOTAL TAXABLE ----- STAR TAXABLE	TAX RATE	
1	County Taxable Town Wide School Relevy Installment Fee SPEC DIST TAXES TAXABLE	2,150	168466,154 168466,154	338191,041 338191,041	10,918,070 9,613,786	327,272,971 328,577,255	7.376203 0.670410	2414,031.89 220,281.50 181,872.18 97,295.52 426,991.65 3340,472.74
5	County Taxable Town Wide Installment Fee SPEC DIST TAXES SPECIAL FRANCHISE	6		4201,355 4201,355		4,201,355 4,201,355	7.376203 0.670410	30,990.05 2,816.63 1,172.82 5,287.18 40,266.68
6	County Taxable Town Wide Installment Fee SPEC DIST TAXES UTILITIES & N.C.	12	65,100 65,100	3264,995 3264,995		3,264,995 3,264,995	7.376203 0.670410	24,083.27 2,188.89 911.82 4,121.60 31,305.58
8	Installment Fee SPEC DIST TAXES WHOLLY EXEMPT	53						.97 32.40 33.37
*	County Taxable Town Wide School Relevy Installment Fee SPEC DIST TAXES SUB TOTAL	2,221	190051,354 190051,354	375747,891 375747,891	41,008,570 39,704,286	334,739,321 336,043,605	7.376203 0.670410	2469,105.21 225,287.02 181,872.18 99,381.13 436,432.83 3412,078.37
	County Taxable Town Wide		190051,354 190051,354	375747,891 375747,891	41,008,570 39,704,286	334,739,321 336,043,605	7.376203 0.670410	2469,105.21 225,287.02

STATE OF NEW YORK  
 COUNTY - Jefferson  
 TOWN - Henderson  
 SWIS - 223600

2 0 2 0 T O W N T A X R O L L

S W I S T O T A L S

PAGE 571  
 VALUATION DATE-JUL 01, 2018  
 TAXABLE STATUS DATE-MAR 01, 2019  
 RPS155/V04/L015  
 CURRENT DATE 12/11/2019

\*\*\* G R A N D T O T A L S \*\*\*

ROLL SEC	DESCRIPTION	TOTAL PARCELS	ASSESSED LAND	ASSESSED TOTAL	EXEMPT AMOUNT ----- STAR AMOUNT	TOTAL TAXABLE ----- STAR TAXABLE	TAX RATE
	School Relevy						181,872.18
	Installment Fee						99,381.13
	SPEC DIST TAXES						436,432.83
**	GRAND TOTAL	2,221					3412,078.37

\*\*\* S P E C I A L D I S T R I C T S U M M A R Y \*\*\*

CODE	DISTRICT NAME	TOTAL PARCELS	EXTENSION TYPE	EXTENSION VALUE	AD VALOREM VALUE	EXEMPT AMOUNT	TAXABLE VALUE	TOTAL TAX
PR998	Pro Rated C	2	MOVTAX	236.59			236.59	236.59
PR999	Pro Rated T	2	MOVTAX	11.99			11.99	11.99
UW990	Unpaid Water	46	MOVTAX	20,013.66			20,013.66	20,013.66
FD361	Smithville Fir	320	TOTAL		47529,784	13455,076	34074,708	79,999.59
FD362	Henderson Fire	1,909	TOTAL		328205,457	23010,408	305195,049	328,171.02
LT361	Henderson Ligh	179	TOTAL		23273,109	3423,013	19850,096	7,999.98

\*\*\* S C H O O L D I S T R I C T S U M M A R Y \*\*\*

CODE	DISTRICT NAME	TOTAL PARCELS	ASSESSED LAND	ASSESSED TOTAL	EXEMPT AMOUNT	TOTAL TAXABLE
					-----	-----
					STAR AMOUNT	STAR TAXABLE
	Belleville-Henderson	2129	180386,454	354291,023	27244,822	327,046,201
223402	Sackets Harbor	92	9664,900	21456,868	17298,220	309,747,981
223801					10688,464	10,768,404
					1006,200	9,762,204
	S U B - T O T A L	2221	190051,354	375747,891	37933,286	337,814,605
	S U B - T O T A L (CONT)				18304,420	319,510,185
	T O T A L	2221	190051,354	375747,891	37933,286	337,814,605
	T O T A L (CONT)				18304,420	319,510,185

\*\*\* S Y S T E M C O D E S S U M M A R Y \*\*\*

NO SYSTEM EXEMPTIONS AT THIS LEVEL

STATE OF NEW YORK  
COUNTY - Jefferson  
TOWN - Henderson  
SWIS - 2236

2 0 2 0 T O W N T A X R O L L  
T O W N T O T A L S

PAGE 573  
VALUATION DATE-JUL 01, 2018  
TAXABLE STATUS DATE-MAR 01, 2019  
RPS155/V04/L015  
CURRENT DATE 12/11/2019

\*\*\* E X E M P T I O N S U M M A R Y \*\*\*

CODE	DESCRIPTION	TOTAL PARCELS	COUNTY	TOWN
12100	N.Y.S.	11	25056,600	25056,600
13100	COUNTY	1	14,700	14,700
13500	TOWN INSDE	14	1241,900	1241,900
13510	TOWN CEM	1	500	500
13740	Vlg OS w/s	1	75,000	75,000
13800	SCHOOLPROP	4	27,700	27,700
14100	U.S.A.	1	112,200	112,200
21600	RELIG RES.	1	13,800	13,800
25110	NPROFRELIG	4	771,200	771,200
25130	NOPROFCHAR	1	250,300	250,300
25230	NOPROF-MM	2	141,900	141,900
25300	NOPROFSPEC	1	116,300	116,300
26400	INCVOL FIR	5	452,900	452,900
27350	CEMTRYASSC	4	68,500	68,500
28110	NOPROF-HSG	1	1737,900	1737,900
29650	MONMNT COR	1	9,100	9,100
41103	VETFUND/T	2		2,600
41111	% VET CT	1	114,400	114,400
41112	%VET/C	2	80,026	
41121	VET WAR CT	37	443,790	228,000
41131	VET COM CT	67	1296,875	670,000
41141	VET DIS CT	22	705,415	406,895
41400	CLERGY	1	1,500	1,500
41500	Removed fr	1	4,600	4,600
41700	AG STRUCT	7	1055,761	1055,761
41720	AG DIST CO	87	5509,194	5509,194
41800	SENIOR CTS	4	113,345	116,145
41801	SENIOR C/T	15	597,413	615,300
42100	AGSTORTANK	7	820,390	820,390
42120	TEMPGRNHSE	1	54,600	54,600
47612	BUS C	1	103,000	
47615	BUS C/S	1	3,360	
49500	SOLAR&WIND	7	14,401	14,401
	T O T A L	316	41008,570	39704,286

STATE OF NEW YORK  
 COUNTY - Jefferson  
 TOWN - Henderson  
 SWIS - 2236

2 0 2 0 T O W N T A X R O L L  
 T O W N T O T A L S

PAGE 574  
 VALUATION DATE-JUL 01, 2018  
 TAXABLE STATUS DATE-MAR 01, 2019  
 RPS155/V04/L015  
 CURRENT DATE 12/11/2019

\*\*\* G R A N D T O T A L S \*\*\*

ROLL SEC	DESCRIPTION	TOTAL PARCELS	ASSESSED LAND	ASSESSED TOTAL	EXEMPT AMOUNT ----- STAR AMOUNT	TOTAL TAXABLE ----- STAR TAXABLE	TAX RATE	TOTAL TAX
	County Taxable		168466,154	338191,041	10,918,070	327,272,971		2414,031.89
	Town Wide		168466,154	338191,041	9,613,786	328,577,255		220,281.50
	School Relevy							181,872.18
	Installment Fee							97,295.52
	SPEC DIST TAXES							426,991.65
1	TAXABLE	2,150						3340,472.74
	County Taxable			4201,355		4,201,355		30,990.05
	Town Wide			4201,355		4,201,355		2,816.63
	Installment Fee							1,172.82
	SPEC DIST TAXES							5,287.18
5	SPECIAL FRANCHISE	6						40,266.68
	County Taxable		65,100	3264,995		3,264,995		24,083.27
	Town Wide		65,100	3264,995		3,264,995		2,188.89
	Installment Fee							911.82
	SPEC DIST TAXES							4,121.60
6	UTILITIES & N.C.	12						31,305.58
	Installment Fee							.97
	SPEC DIST TAXES							32.40
8	WHOLLY EXEMPT	53						33.37
	County Taxable		190051,354	375747,891	41,008,570	334,739,321		2469,105.21
	Town Wide		190051,354	375747,891	39,704,286	336,043,605		225,287.02
	School Relevy							181,872.18
	Installment Fee							99,381.13
	SPEC DIST TAXES							436,432.83
*	SUB TOTAL	2,221						3412,078.37
	County Taxable		190051,354	375747,891	41,008,570	334,739,321		2469,105.21
	Town Wide		190051,354	375747,891	39,704,286	336,043,605		225,287.02





Department of Taxation and Finance  
Office of Real Property Tax Services

# Application for Corrected Tax Roll

**RP-554**  
(12/19)

RECEIVED  
JAN 15 2020  
Jefferson County Treasurer

**Part 1 - General information: To be completed in duplicate by the applicant.**

Names of owners <b>Zumbach, Brian and Amy</b>			
Mailing address of owners (number and street or PO box) <b>8538 Co Rte 152</b>		Location of property (street address) <b>NYS Route 3</b>	
City, village, or post office <b>Henderson</b>	State <b>NY</b>	ZIP code <b>13650</b>	City, town, or village <b>Henderson</b>
Daytime contact number	Evening contact number	Tax map number of sector/block/lot: Property identification (see tax bill or assessment roll) <del>106.00-1-23.1</del> <b>105.00-1-23.1</b>	
Account number (as appears on tax bill) <b>360796</b>		Amount of taxes currently billed <b>\$ 1022.56</b>	
Reasons for requesting a correction to tax roll: <b>Ag exemption not applied 41720 - \$65,336</b>			

I hereby request a correction of tax levied by Town of Henderson/Jefferson County for the year(s) 2020  
(County, city, village, etc.)

Signature of applicant <i>Mary M Cornell</i>	Date <b>01-08-2020</b>
---	---------------------------

**Part 2 - To be completed by the County Director or Village Assessor. Attach a written report including documentation and recommendation. Specify the type of error and paragraph of subdivision 2, 3, or 7 of Section 550 under which the error falls.**

Date application received	Period of warrant for collection of taxes
Last day for collection of taxes without interest	Recommendation Approve application <input type="checkbox"/> Deny application <input type="checkbox"/>
Signature of official	Date

If approved, the County Director must file a copy of this form with the assessor and board of assessment review of the city/town/village of \_\_\_\_\_ who must consider the attached report and recommendation as equivalent of petitions filed under section 553.

**Part 3 - For use by the tax levying body or official designated by resolution \_\_\_\_\_:** (Insert number or date, if applicable)

Application approved (mark an X in the applicable box):

Clerical error  Error in essential fact  Unlawful Entry

Amount of taxes currently billed <b>\$ 1022.56</b>	Corrected tax <b>\$ 426.58</b>
Date notice of approval mailed to applicant	Date order transmitted to collecting officer

Application denied (reason): \_\_\_\_\_

Signature of chief executive officer, or official designated by resolution	Date
--	------





Department of Taxation and Finance  
Office of Real Property Tax Services

# Application for Corrected Tax Roll

# RP-554

(12/19)

RECEIVED  
JAN 15 2020  
Jefferson County Treasurer

**Part 1 - General information: To be completed in duplicate by the applicant.**

Names of owners <b>Zumbach, Brian and Amy</b>		Location of property (street address) <b>Smith Road, Ct Rte 152</b>	
Mailing address of owners (number and street or PO box) <b>8538 Co Rte 152</b>		City, town, or village <b>Henderson</b>	
City, village, or post office <b>Henderson</b>	State <b>NY</b>	ZIP code <b>13650</b>	State <b>NY</b>
Daytime contact number	Evening contact number	Tax map number of section/block/lot: Property Identification (see tax bill or assessment roll) <b>105.00-1-29.1</b>	
Account number (as appears on tax bill) <b>360802</b>		Amount of taxes currently billed <b>\$ 214.36</b>	
Reasons for requesting a correction to tax roll: <b>Ag exemption not applied 41720 - \$ 18,736</b>			

I hereby request a correction of tax levied by JeffCo/Town of Henderson for the year(s), 2020.  
(County, city, village, etc.)

Signature of applicant <i>Maury M. Cornely</i>	Date <b>01-08-2020</b>
---	---------------------------

**Part 2 - To be completed by the County Director or Village Assessor. Attach a written report including documentation and recommendation. Specify the type of error and paragraph of subdivision 2, 3, or 7 of Section 550 under which the error falls.**

Date application received <b>1-13-2020</b>	Period of warrant for collection of taxes
Last day for collection of taxes without interest	Recommendation Approve application <input checked="" type="checkbox"/> Deny application <input type="checkbox"/>
Signature of official <i>Quana J. B...</i>	Date <b>1-13-20</b>

If approved, the County Director must file a copy of this form with the assessor and board of assessment review of the city/town/village of \_\_\_\_\_ who must consider the attached report and recommendation as equivalent of petitions filed under section 553.

**Part 3 - For use by the tax levying body or official designated by resolution \_\_\_\_\_**  
(insert number or date, if applicable)

Application approved (mark an X in the applicable box):

Clerical error  Error in essential fact  Unlawful Entry

Amount of taxes currently billed <b>\$ 214.36</b>	Corrected tax <b>\$ 43.46</b>
Date notice of approval mailed to applicant	Date order transmitted to collecting officer

Application denied (reason): \_\_\_\_\_

Signature of chief executive officer, or official designated by resolution	Date
--	------



Department of Taxation and Finance  
Office of Real Property Tax Services

# Application for Corrected Tax Roll

# RP-554

(12/19)

RECEIVED

JAN 15 2020

### Part 1 - General Information: To be completed in duplicate by the applicant.

Names of owners <b>Zumbach, Brian and Amy</b>		Jefferson County Treasurer	
Mailing address of owners (number and street or PO box) <b>8538 Co Rte 152</b>		Location of property (street address) <b>Lane Road</b>	
City, village, or post office <b>Henderson</b>	State <b>NY</b>	ZIP code <b>13650</b>	City, town, or village <b>Henderson</b>
Daytime contact number	Evening contact number	Tax map number of section/block/lot: Property identification (see tax bill or assessment roll) <b>106.00-1-45.3</b>	
Account number (as appears on tax bill) <b>361628</b>		Amount of taxes currently billed <b>\$ 1006.15</b>	
Reasons for requesting a correction to tax roll: Ag exemption not applied <b>41720 - \$68,404</b>			

I hereby request a correction of tax levied by Jeff Co/Town of Henderson for the year(s) 2020 ..  
(County, city, village, etc.)

Signature of applicant <i>Mary M. Corneil</i>	Date <b>01-08-2020</b>
--	---------------------------

### Part 2 - To be completed by the County Director or Village Assessor. Attach a written report including documentation and recommendation. Specify the type of error and paragraph of subdivision 2, 3, or 7 of Section 550 under which the error falls.

Date application received <b>1-13-2020</b>	Period of warrant for collection of taxes
Last day for collection of taxes without interest	Recommendation Approve application <input checked="" type="checkbox"/> Deny application <input type="checkbox"/>
Signature of official <i>Quinn Spivey</i>	Date <b>1-13-20</b>

If approved, the County Director must file a copy of this form with the assessor and board of assessment review of the city/town/village of \_\_\_\_\_ who must consider the attached report and recommendation as equivalent of petitions filed under section 553.

### Part 3 - For use by the tax levying body or official designated by resolution \_\_\_\_\_ : (Insert number or date, if applicable)

Application approved (mark an X in the applicable box):

Clerical error  Error in essential fact  Unlawful Entry

Amount of taxes currently billed <b>\$ 1006.15</b>	Corrected tax <b>\$ 381.62</b>
Date notice of approval mailed to applicant	Date order transmitted to collecting officer

Application denied (reason): \_\_\_\_\_

Signature of chief executive officer, or official designated by resolution	Date
--	------



Department of Taxation and Finance  
Office of Real Property Tax Services

# Application for Corrected Tax Roll

# RP-554

(12/19)

RECEIVED

JAN 15 2020

### Part 1 - General information: To be completed in duplicate by the applicant.

Names of owners <b>Zumbach, Brian and Amy</b>				Location of property (street address) <b>Co Rte 152</b>	
Mailing address of owners (number and street or PO box) <b>8538 Co Rte 152</b>				City, town, or village <b>Henderson</b>	
City, village, or post office <b>Henderson</b>		State <b>NY</b>	ZIP code <b>13650</b>	State <b>NY</b>	
Daytime contact number		Evening contact number		Tax map number of section/block/lot: Property identification (see tax bill or assessment roll) <b>108.00-1-51.1</b>	
Account number (as appears on tax bill) <b>361634</b>				Amount of taxes currently billed <b>\$ 772.62</b>	
Reasons for requesting a correction to tax roll: <b>Ag exemption not applied 41700-\$53,389</b>					

I hereby request a correction of tax levied by Jeff Co/Town of Henderson for the year(s) 2020  
(County, city, village, etc.)

Signature of applicant <i>Mary M Cornell</i>	Date <b>01-08-2020</b>
---	---------------------------

### Part 2 - To be completed by the County Director or Village Assessor. Attach a written report including documentation and recommendation. Specify the type of error and paragraph of subdivision 2, 3, or 7 of Section 550 under which the error falls.

Date application received <b>1-13-2020</b>	Period of warrant for collection of taxes
Least day for collection of taxes without interest	Recommendation <b>Approve application <input checked="" type="checkbox"/> Deny application <input type="checkbox"/></b>
Signature of official <i>[Signature]</i>	Date <b>1-13-20</b>

If approved, the County Director must file a copy of this form with the assessor and board of assessment review of the city/town/village of \_\_\_\_\_ who must consider the attached report and recommendation as equivalent of petitions filed under section 553.

### Part 3 - For use by the tax levying body or official designated by resolution \_\_\_\_\_ (insert number or date, if applicable)

Application approved (mark an X in the applicable box):

Clerical error  Error in essential fact  Unlawful Entry

Amount of taxes currently billed <b>\$ 772.62</b>	Corrected tax <b>\$ 285.62</b>
Date notice of approval mailed to applicant	Date order transmitted to collecting officer

Application denied (reason): \_\_\_\_\_

Signature of chief executive officer, or official designated by resolution	Date
--	------



Department of Taxation and Finance  
Office of Real Property Tax Services

# Application for Corrected Tax Roll

## RP-554

### RECEIVED

JAN 15 2020

Jefferson County Treasurer

### Part 1 - General Information: To be completed in duplicate by the applicant.

Names of owners <b>Zumbach, Brian and Amy</b>			
Mailing address of owners (number and street or PO box) <b>8538 Co Rte 152</b>		Location of property (street address) <b>NYS Rt 3</b>	
City, village, or post office <b>Henderson</b>	State <b>NY</b>	ZIP code <b>13650</b>	City, town, or village <b>Henderson</b>
Daytime contact number	Evening contact number	Tax map number of section/block/lot: Property identification (see tax bill or assessment roll) <b>105.00-1-29.51</b>	
Account number (as appears on tax bill) <b>360807</b>		Amount of taxes currently billed <b>\$ 1236.93</b>	
Reasons for requesting a correction to tax roll: <b>Ag exemption not applied 41720 - \$ 92,232</b>			

I hereby request a correction of tax levied by Jeff Co/Town of Henderson for the year(s) 2020.  
(County, city, village, etc.)

Signature of applicant <i>Mary K. Corneley</i>	Date <b>01-08-2020</b>
---	---------------------------

### Part 2 - To be completed by the County Director or Village Assessor. Attach a written report including documentation and recommendation. Specify the type of error and paragraph of subdivision 2, 3, or 7 of Section 550 under which the error falls.

Date application received <b>1/13/2020</b>	Period of warrant for collection of taxes
Least day for collection of taxes without interest	Recommendation <b>Approve application <input checked="" type="checkbox"/> Deny application <input type="checkbox"/></b>
Signature of official <i>[Signature]</i>	Date <b>1-13-20</b>

If approved, the County Director must file a copy of this form with the assessor and board of assessment review of the city/town/village of \_\_\_\_\_ who must consider the attached report and recommendation as equivalent of petitions filed under section 553.

### Part 3 - For use by the tax levying body or official designated by resolution \_\_\_\_\_: (insert number or date, if applicable)

Application approved (mark an X in the applicable box):

Clerical error  Error in essential fact  Unlawful Entry

Amount of taxes currently billed <b>\$ 1236.93</b>	Corrected tax <b>\$ 395.59</b>
Date notice of approval mailed to applicant	Date order transmitted to collecting officer

Application denied (reason): \_\_\_\_\_

Signature of chief executive officer, or official designated by resolution	Date
--	------



Department of Taxation and Finance  
Office of Real Property Tax Services

# Application for Corrected Tax Roll

# RP-554

(12/19)

RECEIVED  
JAN 15 2020  
Jefferson County Treasurer

### Part 1 - General information: To be completed in duplicate by the applicant.

Names of owners <b>Zumbach, Brian and Amy</b>			Location of property (street address) <b>Smith Road,</b>		
Mailing address of owners (number and street or PO box) <b>8536 Co Rte 152</b>			City, town, or village <b>Henderson</b>		
City, village, or post office <b>Henderson</b>	State <b>NY</b>	ZIP code <b>13650</b>	City, town, or village <b>Henderson</b>	State <b>NY</b>	ZIP code <b>13650</b>
Daytime contact number	Evening contact number		Tax map number of section/block/lot: Property Identification (see tax bill or assessment roll) <b>105.00-1-29.41</b>		
Account number (as appears on tax bill) <b>360805</b>		Amount of taxes currently billed <b>\$ 1149.36</b>			
Reasons for requesting a correction to tax roll: Ag exemption not applied <b>41720 - \$ 77,661</b>					

I hereby request a correction of tax levied by Jeff Co/Town of Henderson for the year(s) 2020.  
(County/ city, village, etc.)

Signature of applicant <i>Mary M. Cornell</i>	Date <b>01-08-2020</b>
--	---------------------------

### Part 2 - To be completed by the County Director or Village Assessor. Attach a written report including documentation and recommendation. Specify the type of error and paragraph of subdivision 2, 3, or 7 of Section 550 under which the error falls.

Date application received <b>1/13/2020</b>	Period of warrant for collection of taxes
Last day for collection of taxes without interest	Recommendation Approve application <input checked="" type="checkbox"/> Deny application <input type="checkbox"/>
Signature of official <i>Ryan Be...</i>	Date <b>1-13-20</b>

If approved, the County Director must file a copy of this form with the assessor and board of assessment review of the city/town/village of \_\_\_\_\_ who must consider the attached report and recommendation as equivalent of petitions filed under section 553.

### Part 3 - For use by the tax levying body or official designated by resolution \_\_\_\_\_ (insert number or date, if applicable)

Application approved (mark an X in the applicable box):

Clerical error       Error in essential fact       Unlawful Entry

Amount of taxes currently billed <b>\$ 1149.36</b>	Corrected tax <b>\$ 440.94</b>
Date notice of approval mailed to applicant	Date order transmitted to collecting officer

Application denied (reason): \_\_\_\_\_

Signature of chief executive officer, or official designated by resolution	Date
--	------




Department of Taxation and Finance  
Office of Real Property Tax Services

# Application for Corrected Tax Roll

# RP-554

(12/19)



### Part 1 - General information: To be completed in duplicate by the applicant.

Names of owners <b>Zumbach, Brian and Amy</b>		Location of property (street address) <b>same</b>	
Mailing address of owners (number and street or PO box) <b>8538 Co Rte 152</b>		City, town, or village <b>Henderson</b>	
City, village, or post office	State <b>NY</b>	ZIP code <b>13650</b>	State ZIP code
Daytime contact number	Evening contact number	Tax map number of section/block/lot: Property identification (see tax bill or assessment roll) <b>105.00-1-29.7</b>	
Account number (as appears on tax bill) <b>300813</b>		Amount of taxes currently billed <b>\$ 1828.94</b>	
Reasons for requesting a correction to tax roll: Ag exemption not applied <b>41720 - \$36,663</b>			

I hereby request a correction of tax levied by Jeff Co/Town of Henderson for the year(s) 2020.  
(County, city, village, etc.)

Signature of applicant <i>Mary M. Cornely</i>	Date <b>01-08-2020</b>
--	---------------------------

### Part 2 - To be completed by the County Director or Village Assessor. Attach a written report including documentation and recommendation. Specify the type of error and paragraph of subdivision 2, 3, or 7 of Section 550 under which the error falls.

Date application received <b>1/13/2020</b>	Period of warrant for collection of taxes
Last day for collection of taxes without interest	Recommendation Approve application <input checked="" type="checkbox"/> Deny application <input type="checkbox"/>
Signature of official <i>[Signature]</i>	Date <b>1-13-20</b>

If approved, the County Director must file a copy of this form with the assessor and board of assessment review of the city/town/village of \_\_\_\_\_ who must consider the attached report and recommendation as equivalent of petitions filed under section 553.

### Part 3 - For use by the tax levying body or official designated by resolution \_\_\_\_\_: (insert number or date, if applicable)

Application approved (mark an X in the applicable box):

Clerical error  Error in essential fact  Unlawful Entry

Amount of taxes currently billed <b>\$ 1828.94</b>	Corrected tax <b>\$ 1494.60</b>
Date notice of approval mailed to applicant	Date order transmitted to collecting officer

Application denied (reason): \_\_\_\_\_

Signature of chief executive officer, or official designated by resolution	Date
--	------



Department of Taxation and Finance  
Office of Real Property Tax Services

# Application for Corrected Tax Roll

**RP-554**  
(12/19)

RECEIVED

JAN 15 2020

**Part 1 – General information: To be completed in duplicate by the applicant.**

Names of owners <b>Zumbach, Brian and Amy</b>			Location of property (street address) <b>Co Rte 152</b>		
Mailing address of owners (number and street or PO box) <b>8538 Co Rte 152</b>			City, town, or village <b>Henderson</b>		
City, village, or post office <b>Henderson</b>		State <b>NY</b>	ZIP code <b>13650</b>	State <b>NY</b>	
Daytime contact number		Evening contact number		Tax map number of section/block/lot; Property identification (see tax bill or assessment roll) <b>106.00-1-51.3</b>	
Account number (as appears on tax bill) <b>361636</b>			Amount of taxes currently billed <b>\$ 486.19</b>		
Reasons for requesting a correction to tax roll: Ag exemption not applied <b>41720 - \$34,068</b>					

Jefferson County Treasurer

I hereby request a correction of tax levied by Jeff Co/Town of Henderson for the year(s) 2020.  
(County, city, village, etc.)

Signature of applicant <i>Mary M Cornely</i>	Date <b>01-08-2020</b>
---	---------------------------

**Part 2 – To be completed by the County Director or Village Assessor. Attach a written report including documentation and recommendation. Specify the type of error and paragraph of subdivision 2, 3, or 7 of Section 550 under which the error falls.**

Date application received <b>1/13/2020</b>	Period of warrant for collection of taxes
Last day for collection of taxes without interest	Recommendation Approve application <input checked="" type="checkbox"/> Deny application <input type="checkbox"/>
Signature of official <i>Ryan J...</i>	Date <b>1-13-20</b>

If approved, the County Director must file a copy of this form with the assessor and board of assessment review of the city/town/village of \_\_\_\_\_ who must consider the attached report and recommendation as equivalent of petitions filed under section 553.

**Part 3 – For use by the tax levying body or official designated by resolution \_\_\_\_\_**  
(Insert number or date, if applicable)

Application approved (mark an X in the applicable box):  
 Clerical error  Error in essential fact  Unlawful Entry

Amount of taxes currently billed <b>\$ 486.19</b>	Corrected tax <b>\$ 169.96</b>
Date notice of approval mailed to applicant	Date order transmitted to collecting officer

Application denied (reason): \_\_\_\_\_

Signature of chief executive officer, or official designated by resolution	Date
--	------



Department of Taxation and Finance  
Office of Real Property Tax Services

# Application for Corrected Tax Roll

FILED  
RP-554  
JAN 09 2020  
(7/19)  
Jefferson County Treasurer

**Part 1 - General Information:** To be completed in duplicate by the applicant.

Names of owners <b>Streeter, Edward C. Jr., Streeter Elaine</b>	
Mailing address of owners (number and street or PO box) <b>11972/2012 NYS Rte 178</b>	
Location of property (street address) <b>11972/2012 NYS Rte 178</b>	
City, village, or post office <b>Adams NY</b>	State ZIP code <b>13605</b>
City, town, or village <b>Adams NY</b>	State ZIP code <b>13605</b>
Daytime contact number <b>315-232-2236</b>	Evening contact number
Tax map number of section/block/lot; Property identification (see tax bill or assessment roll) <b>111-08-1-24.1</b>	
Account number (as appears on tax bill) <b>362145</b>	Amount of taxes currently billed <b>\$ 2,591.32</b>
Reasons for requesting a correction to tax roll: <b>Aq exemption was not applied to parcel for 2019 \$ 75,551</b>	

I hereby request a correction of tax levied by Town + County Henderson for the year(s) 2020  
(County, city, village, etc.)

Signature of applicant <b>Mary M Cornell</b>	Date <b>12-30-19</b>
---	-------------------------

**Part 2 - To be completed by the County Director or Village Assessor.** Attach a written report including documentation and recommendation. Specify the type of error and paragraph of subdivision 2, 3, or 7 of Section 550 under which the error falls.

Date application received <b>1/6/2020</b>	Period of warrant for collection of taxes
Last day for collection of taxes without interest	Recommendation Approve application <input checked="" type="checkbox"/> Deny application <input type="checkbox"/>
Signature of official <b>[Signature]</b>	Date <b>1/26/20</b>

If approved, the County Director must file a copy of this form with the assessor and board of assessment review of the city/town/village of \_\_\_\_\_ who must consider the attached report and recommendation as equivalent of petitions filed under section 553.

**Part 3 - For use by the tax levying body or official designated by resolution \_\_\_\_\_:**  
(insert number or date, if applicable)

Application approved (mark an X in the applicable box):

Clerical error  Error in essential fact  Unlawful Entry

Amount of taxes currently billed <b>\$ 2591.32</b>	Corrected tax <b>\$ 1806.01</b>
Date notice of approval mailed to applicant	Date order transmitted to collecting officer

Application denied (reason):  
\_\_\_\_\_  
\_\_\_\_\_

Signature of chief executive officer, or official designated by resolution	Date
--	------



## Instructions

### General information

#### Where to send

Submit two copies of this application to the County Director of Real Property Tax Services (in Nassau and Tompkins Counties, submit to Chief Assessing Officer).

#### When to send

Submit the application only before the collection warrant expires.

#### Wholly exempt parcel

Attach statement signed by assessor or majority of board of assessors substantiating that assessor obtained proof that parcel should have been granted tax exempt status on tax roll.

### Payment requirements

You may pay without interest and penalties only if:

- the application was filed with the County Director on or before the last day that taxes may be paid without interest (see *Date application received* in Part 2); and
- you pay the corrected tax within eight days of the date on which the notice of approval is mailed to the applicant (see Part 3).

If either of these conditions is not satisfied, interest, penalties, or both must be paid on the corrected tax.

### For use by Collecting Officer:

Order from tax levying body received on \_\_\_\_\_  
Date


Corrected tax due	Date tax roll corrected
Interest and penalties (if applicable)	Date tax bill corrected
Total corrected tax due	Date application and order added to tax roll
Date payment received	

Signature of collecting officer	Date
---------------------------------	------



Department of Taxation and Finance  
Office of Real Property Tax Services

# Application for Corrected Tax Roll



## Part 1 - General information: To be completed in duplicate by the applicant.

Names of owners <b>BRIGGS, Wm. Duane Jr &amp; BRIGGS, Laurie</b>		
Mailing address of owners (number and street or PO box) <b>9093 Co Rte 71</b>		Location of property (street address) <b>SAME</b>
City, village, or post office <b>Henderson NY</b>	State <b>NY</b>	ZIP code <b>13650</b>
Daytime contact number <b>315-938-5114</b>	Evening contact number <b>-</b>	Tax map number of section/block/lot/Property identification (see tax bill or assessment roll) <b>106-00-1-4</b>
Account number (as appears on tax bill) <b>3615-63</b>		Amount of taxes currently billed <b>3615.67</b>
Reasons for requesting a correction to tax roll: <b>Due to clerical error the agricultural exemption for \$112,488 was not applied to parcel. CRPTH section 550, sub. 2)</b>		

I hereby request a correction of tax levied by Jefferson County / Town of Henderson for the year(s) 2020  
(County, city, village, etc.)

Signature of applicant <b>Mary M Corwell</b>	Date <b>1-29-20</b>
---	------------------------

## Part 2 - To be completed by the County Director or Village Assessor. Attach a written report including documentation and recommendation. Specify the type of error and paragraph of subdivision 2, 3, or 7 of Section 550 under which the error falls.

Date application received <b>1-29-2020</b>	Period of warrant for collection of taxes
Last day for collection of taxes without interest	Recommendation <b>Approve application <input checked="" type="checkbox"/> Deny application <input type="checkbox"/></b>
Signature of official <b>[Signature]</b>	Date <b>2-3-2020</b>

If approved, the County Director must file a copy of this form with the assessor and board of assessment review of the city/town/village of \_\_\_\_\_ who must consider the attached report and recommendation as equivalent of petitions filed under section 553.

## Part 3 - For use by the tax levying body or official designated by resolution \_\_\_\_\_ (insert number or date, if applicable)


Application approved (mark an X in the applicable box):

Clerical error  Error in essential fact  Unlawful Entry

Amount of taxes currently billed <b>\$ 3615.67</b>	Corrected tax <b>\$ 2544.13</b>
Date notice of approval mailed to applicant	Date order transmitted to collecting officer

Application denied (reason): _____ _____	
Signature of chief executive officer, or official designated by resolution	Date

**CERTIFICATE OF DIVIDED ASSESSMENT**  
Section 932 RPTL



Following certificate must be filled out completely and signed by the assessor(s) with due notice given to the parties affected. certificate should be forwarded to the Real Property Tax Service Office which will send it to the appropriate collector. The total of all new assessments must equal the original assessment that appears on the final assessment roll.

**THIS IS TO CERTIFY** that, due to a sale of part of the following parcel and a written request having been received by one party with an interest in the property, after the assessment roll was completed, the assessment should be divided as follows on the assessment roll that was completed March 1, 2019.

The property is all in the Town of Henderson

**ORIGINAL PARCEL**

Tax Map # 97.15-1-24.111  
 Assessed to Hovey Family Trust  
 Address 218 Nimcock Rd  
Urbanna, VA 23173  
 Location Lower Hovey Tract Rd  
 Acre/lot size 5.40A  
 School Dist BHCS  
 Property Class 260

<b>Final Assessment</b>	Land AV	<u>263,800</u>
	Total AV	<u>354,400</u>
<b>Exemptions</b>	Ex Amount	
	Town	<u>                    </u>
	County	<u>                    </u>
	Village	<u>                    </u>
	School	<u>                    </u>
<b>Original Tax Bill</b>		<b>\$ <u>3,232.80</u></b>

**Tax Apportionment Calculation—Original Parcel**

From Tax Bill	Taxing Jurisdiction	Assessment	Exempt Amt	Taxable Value	Tax Rate	Tax
					<b>Total Tax</b>	

**Tax Apportionment Calculation—EXAMPLE**

Taxing Jurisdiction	Assessment	Exempt Amt	Taxable Value	Tax Rate	Tax
Jeff County	175,000	40,000	135,000	6.540021	882.90
Town	175,000	20,000	155,000	1.275021	197.63
FP#21	175,000	0	175,000	1.004500	175.79
LT#21	175,000	0	175,000	.450000	78.75
				<b>Total Tax</b>	<b>1,335.07</b>

Dated 1-22-2020

*Mary M. Cornwell*  
Sole Assessor/Chairman Board of Assessors

**CERTIFICATE OF DIVIDED ASSESSMENT** Cont.

**Divided Parcel #1**

Tax Map # 97.15-1-24.111 *300039 A*  
 Assessed to Edward VanHook  
 Address 120 NW 37th Pl  
Cape Coral, FL 33993  
 Location Lower Hovey Tract Rd  
 Acre/lot size 4.45A  
 School Dist BHCS  
 Property Class 260

**Final Assessment** Land AV 44,526  
 Total AV 112,800

**Exemptions**  
 Ex Amount Town \_\_\_\_\_  
 County \_\_\_\_\_  
 Village \_\_\_\_\_  
 School \_\_\_\_\_

**Divided Parcel #1** \$ \_\_\_\_\_

Taxing Jurisdiction	Assessment	Exempt Amt	Taxable Value	Tax Rate	Tax
Total Tax					<i>\$ 1028.95</i>

**Divided Parcel #2**

Tax Map # 97.15-1-24.117 *300039 B*  
 Assessed to Casey Hanson  
 Address 18120 Comstock Rd  
Adams, NY 13605  
 Location 14961 Lower Hovey Tract Rd  
 Acre/lot size 1.01A  
 School Dist BHCS  
 Property Class 260

**Final Assessment** Land AV 165,700  
 Total AV 241,600

**Exemptions**  
 Ex Amount Town \_\_\_\_\_  
 County \_\_\_\_\_  
 Village \_\_\_\_\_  
 School \_\_\_\_\_

**Divided Parcel #2** \$ \_\_\_\_\_

Taxing Jurisdiction	Assessment	Exempt Amt	Taxable Value	Tax Rate	Tax
Total Tax					<i>\$ 2203.85</i>